

HOUSTON COUNTY TEXAS
MAP BOOK
2020



Bonita Newman-MBA
9-1-1ALIMaintenance Addressing
Coordinator- GIS



Hello,

The data contained in this map book of Houston County was from Houston County Map database. The Houston County Office of Emergency Management nor 9-1-1 ALI Maintenance Addressing Coordinator does not guarantee the accuracy of changes hereafter 2020. However, this map book will be updated as necessary.

*Thanks in Advance,
Bonita Newman, MBA
Houston County 9-1-1 ALI Maintenance Addressing Coordinator-GIS*

Safety is important to the Fire, Police, EMS, and other 1st Responders

Postal Service Road Name Abbreviations

Alley	Aly
Anex	Anx
Avenue	Ave
Bend	Bnd
Bluff(s)	Blf(s)
Boulevard	Blvd
Branch	Br
Bridge	Brg
Brook(s)	Brk(s)
Bypass	Byp
Camp	Cp
Cape	Cpe
Center	Ctr
Circle	Cir
Cliff(s)	Clf(s)
Court(s)	Ct(s)
Cove(s)	Cv(s)
Creek	Crk
Crescent	Cres
Crest	Crst
Crossing	Xing
Drive(s)	Dr(s)
Estate(s)	Est(s)
Extension(s)	Ext(s)
Falls	Fls
Flat(s)	Flt(s)
Forest	Frst
Freeway	Fwy
Garden(s)	Gdn(s)
Glen(s)	Gln(s)
Green(s)	Grn(s)
Grove(s)	Grv(s)
Harbor(s)	Hbr(s)
Haven	Hvn
Heights	Hts
Highway	Hwy
Hill(s)	Hl(s)

Hollow	Holw
Inlet	Inlt
Island(s)	Is(s)
Junction(s)	Jct(s)
Knoll(s)	Knl(s)
Lake(s)	Lk(s)
Landing	Lndg
Lane	Ln
Manor(s)	Mnr(s)
Meadow(s)	Mdw(s)
Mill(s)	MI(s)
Mount	Mt
Neck	Nck
Orchard	Orch
Parkway(s)	Pkwy(s)
Pine(s)	Pne(s)
Place	Pl
Plain(s)	Pln(s)
Plaza	Plz
Point	Pt
Ranch	Rnch
Ridge(s)	Rdg(s)
Route	Rte
Shore(s)	Shr(s)
Spring(s)	Spg(s)
Square(s)	Sq(s)
Station	Sta
Stream	Strm
Street(s)	St(s)
Terrace	Ter
Trail	Trl
Turnpike	Tpke
Valley(s)	Vly(s)
View(s)	Vw(s)
Village	Vlg
Vista	Vis

GRID PAGE NUMBERS

001 002 003 004 005 006 007 008																					
009 010 011 012 013 014 015 016 017 018 019 020 021 022																					
023	024	025	026	027	028	029	030	031	032	033	034	035	036	037	038	039					
040		041	042	043	044	045	046	047	048	049	050	051	052	053	054	055	056	057	058		
059			060	061	062	063	064	065	066	067	068	069	070	071	072	073	074	075	076	077	
078				079	080	081	082	083	084	085	086	087	088	089	090	091	092	093	094	095	096
097					098	099	100	101	102	103	104	105	106	107	108	109	110	111	112	113	114
115			116	117	118	119	120	121	122	123	124	125	126	127	128	129	130				
131		132	133	134	135	136	137	138	139	140	141	142	143	144	145	146					
147				148	149	150	151	152	153	154	155	156	157	158	159	160					
161		162	163	164	165	166	167	168	169	170	171	172	173								
174			175	176	177	178	179	180	181	182	183	184	185								
186				187	188	189	190	191	192												
193		194	195	196	197	198															
199		200	201	202																	
203		204																			

P

L

C

K

L

HOUSTON COUNTY

	A	B	C
1			
2	STREET NAME	MAP PAGE: GRID BLOCK	MAP
3	AIRPORT RD	PG 104:104	HOUSTON COUNTY
4	AN COUNTY ROAD 174	PG 1:001, 14:014	HOUSTON COUNTY
5	BRIARGROVE ST	PG 104:104	HOUSTON COUNTY
6	CADDO LN	PG 103:103	HOUSTON COUNTY
7	CAIRO RD	PG 162:162	HOUSTON COUNTY
8	CONNER RD	PG 73:073	HOUSTON COUNTY
9	CR 1020	PG 106:106	HOUSTON COUNTY
10	CR 1025	PG 106:106	HOUSTON COUNTY
11	CR 1030	PG 87:087	HOUSTON COUNTY
12	CR 1035	PG 88:088, 107:107	HOUSTON COUNTY
13	CR 1040	PG 87:087, 88:088	HOUSTON COUNTY
14	CR 1045	PG 88:088, 89:089	HOUSTON COUNTY
15	CR 1050	PG 87:087	HOUSTON COUNTY
16	CR 1050A	PG 87:087	HOUSTON COUNTY
17	CR 1055	PG 88:088	HOUSTON COUNTY
18	CR 1060	PG 70:070, 87:087, 88:088, 89:089	HOUSTON COUNTY
19	CR 1065	PG 70:070, 89:089	HOUSTON COUNTY
20	CR 1070	PG 89:089, 90:090	HOUSTON COUNTY
21	CR 1075	PG 89:089, 90:090	HOUSTON COUNTY
22	CR 1080	PG 90:090	HOUSTON COUNTY
23	CR 1085	PG 70:070	HOUSTON COUNTY
24	CR 1090	PG 70:070, 71:071, 89:089, 90:090	HOUSTON COUNTY
25	CR 1095	PG 71:071, 90:090, 91:091	HOUSTON COUNTY
26	CR 1100	PG 71:071	HOUSTON COUNTY
27	CR 1105	PG 69:069, 70:070	HOUSTON COUNTY
28	CR 1110	PG 68:068, 69:069	HOUSTON COUNTY
29	CR 1115	PG 69:069	HOUSTON COUNTY
30	CR 1120	PG 51:051, 69:069	HOUSTON COUNTY
31	CR 1125	PG 52:052, 53:053, 70:070	HOUSTON COUNTY
32	CR 1130	PG 53:053	HOUSTON COUNTY
33	CR 1135	PG 70:070, 71:071, 72:072	HOUSTON COUNTY
34	CR 1140	PG 53:053, 71:071	HOUSTON COUNTY
35	CR 1150	PG 91:091	HOUSTON COUNTY
36	CR 1155	PG 57:057, 74:074, 75:075	HOUSTON COUNTY
37	CR 1160	PG 74:074, 93:093	HOUSTON COUNTY
38	CR 1165	PG 73:073	HOUSTON COUNTY
39	CR 1170	PG 55:055, 56:056, 57:057, 72:072, 73:073	HOUSTON COUNTY
40	CR 1172	PG 54:054, 72:072	HOUSTON COUNTY
41	CR 1173	PG 54:054, 72:072	HOUSTON COUNTY
42	CR 1175	PG 38:038, 55:055, 72:072	HOUSTON COUNTY
43	CR 1180	PG 36:036, 37:037, 54:054, 55:055	HOUSTON COUNTY
44	CR 1185	PG 56:056	HOUSTON COUNTY
45	CR 1190	PG 20:020, 36:036, 53:053	HOUSTON COUNTY

HOUSTON COUNTY

	A	B	C
46	CR 1193	PG 36:036	HOUSTON COUNTY
47	CR 1195	PG 20:020, 36:036	HOUSTON COUNTY
48	CR 1200	PG 20:020	HOUSTON COUNTY
49	CR 1500	PG 85:085, 104:104	HOUSTON COUNTY
50	CR 1515	PG 85:085, 86:086	HOUSTON COUNTY
51	CR 1525	PG 67:067	HOUSTON COUNTY
52	CR 1535	PG 67:067, 68:068	HOUSTON COUNTY
53	CR 1540	PG 67:067	HOUSTON COUNTY
54	CR 1545	PG 67:067, 68:068	HOUSTON COUNTY
55	CR 1560	PG 17:017, 33:033, 34:034, 51:051	HOUSTON COUNTY
56	CR 1565	PG 34:034	HOUSTON COUNTY
57	CR 1580	PG 20:020	HOUSTON COUNTY
58	CR 1580A	PG 20:020	HOUSTON COUNTY
59	CR 1585	PG 18:018, 19:019, 20:020	HOUSTON COUNTY
60	CR 1590	PG 19:019	HOUSTON COUNTY
61	CR 1595	PG 18:018	HOUSTON COUNTY
62	CR 1597	PG 18:018	HOUSTON COUNTY
63	CR 1605	PG 84:084	HOUSTON COUNTY
64	CR 1610	PG 65:065, 84:084	HOUSTON COUNTY
65	CR 1620	PG 47:047, 48:048 66:066	HOUSTON COUNTY
66	CR 1625	PG 66:066, 67:067	HOUSTON COUNTY
67	CR 1630 E	PG 67:067	HOUSTON COUNTY
68	CR 1630 W	PG 66:066	HOUSTON COUNTY
69	CR 1640	PG 48:048, 49:049, 67:067	HOUSTON COUNTY
70	CR 1645	PG 31:031, 32:032	HOUSTON COUNTY
71	CR 1650	PG 49:049, 50:050	HOUSTON COUNTY
72	CR 1655	PG 49:049, 50:050, 68:068	HOUSTON COUNTY
73	CR 1660	PG 49:049	HOUSTON COUNTY
74	CR 1675	PG 17:017, 32:032, 33:033	HOUSTON COUNTY
75	CR 1677	PG 16:016, 32:032	HOUSTON COUNTY
76	CR 1680	PG 4:004, 17:017	HOUSTON COUNTY
77	CR 1685	PG 5:005, 18:018	HOUSTON COUNTY
78	CR 1695	PG 5:005	HOUSTON COUNTY
79	CR 1700	PG 15:015	HOUSTON COUNTY
80	CR 1705	PG 15:015	HOUSTON COUNTY
81	CR 1709	PG 2:002, 15:015	HOUSTON COUNTY
82	CR 1710	PG 16:016	HOUSTON COUNTY
83	CR 1720	PG 16:016	HOUSTON COUNTY
84	CR 1725	PG 16:016, 17:017	HOUSTON COUNTY
85	CR 1730	PG 3:003	HOUSTON COUNTY
86	CR 1735	PG 3:003, 16:016	HOUSTON COUNTY
87	CR 1737	PG 16:016	HOUSTON COUNTY
88	CR 1740	PG 3:003, 4:004	HOUSTON COUNTY
89	CR 1745	PG 17:017	HOUSTON COUNTY
90	CR 1750	PG 17:017	HOUSTON COUNTY
91	CR 1755	PG 4:004	HOUSTON COUNTY

HOUSTON COUNTY

	A	B	C
92	CR 1760	PG 4:004	HOUSTON COUNTY
93	CR 1765	PG 4:004, 17:017	HOUSTON COUNTY
94	CR 1800	PG 84:084	HOUSTON COUNTY
95	CR 1805	PG 84:084	HOUSTON COUNTY
96	CR 1815	PG 84:084	HOUSTON COUNTY
97	CR 1820	PG 65:065	HOUSTON COUNTY
98	CR 1825	PG 65:065	HOUSTON COUNTY
99	CR 1830	PG 65:065	HOUSTON COUNTY
100	CR 1835	PG 65:065, 66:066	HOUSTON COUNTY
101	CR 1840	PG 30:030	HOUSTON COUNTY
102	CR 1845	PG 31:031	HOUSTON COUNTY
103	CR 1850	PG 30:030	HOUSTON COUNTY
104	CR 1855	PG 30:030	HOUSTON COUNTY
105	CR 1860	PG 30:030	HOUSTON COUNTY
106	CR 1865 N	PG 15:015, 31:031	HOUSTON COUNTY
107	CR 1865 S	PG 31:031	HOUSTON COUNTY
108	CR 1870	PG 32:032	HOUSTON COUNTY
109	CR 1875	PG 30:030	HOUSTON COUNTY
110	CR 1880	PG 14:014, 15:015, 30:030	HOUSTON COUNTY
111	CR 1885	PG 14:014	HOUSTON COUNTY
112	CR 1890	PG 13:013, 14:014, 15:015	HOUSTON COUNTY
113	CR 1895	PG 14:014	HOUSTON COUNTY
114	CR 2000	PG 102:102	HOUSTON COUNTY
115	CR 2005	PG 102:102	HOUSTON COUNTY
116	CR 2010	PG 102:102	HOUSTON COUNTY
117	CR 2015	PG 102:102	HOUSTON COUNTY
118	CR 2020	PG 102:102	HOUSTON COUNTY
119	CR 2025	PG 102:102	HOUSTON COUNTY
120	CR 2030	PG 102:102	HOUSTON COUNTY
121	CR 2035	PG 101:101, 102:102	HOUSTON COUNTY
122	CR 2040	PG 102:102	HOUSTON COUNTY
123	CR 2045	PG 101:101	HOUSTON COUNTY
124	CR 2050	PG 101:101	HOUSTON COUNTY
125	CR 2055	PG 80:080, 81:081, 99:099, 100:100	HOUSTON COUNTY
126	CR 2060	PG 99:099, 100:100	HOUSTON COUNTY
127	CR 2064	PG 81:081	HOUSTON COUNTY
128	CR 2065	PG 79:079, 80:080, 81:081, 100:100, 101:101	HOUSTON COUNTY
129	CR 2075	PG 82:082	HOUSTON COUNTY
130	CR 2080	PG 62:062, 80:080, 81:081	HOUSTON COUNTY
131	CR 2085	PG 80:080	HOUSTON COUNTY
132	CR 2090	PG 80:080	HOUSTON COUNTY
133	CR 2095	PG 80:080	HOUSTON COUNTY
134	CR 2096	PG 80:080	HOUSTON COUNTY
135	CR 2097	PG 80:080	HOUSTON COUNTY
136	CR 2100 N	PG 80:080	HOUSTON COUNTY
137	CR 2100 S	PG 80:080	HOUSTON COUNTY

HOUSTON COUNTY

	A	B	C
138	CR 2105	PG 79:079, 80:080	HOUSTON COUNTY
139	CR 2106	PG 80:080	HOUSTON COUNTY
140	CR 2115	PG 82:082	HOUSTON COUNTY
141	CR 2120	PG 46:046, 64:064, 65:065, 84:084	HOUSTON COUNTY
142	CR 2121	PG 84:084	HOUSTON COUNTY
143	CR 2122	PG 65:065	HOUSTON COUNTY
144	CR 2123	PG 65:065	HOUSTON COUNTY
145	CR 2124	PG 65:065	HOUSTON COUNTY
146	CR 2125	PG 63 ;063, 64:064, 83:083, 84:084	HOUSTON COUNTY
147	CR 2126	PG 65:065	HOUSTON COUNTY
148	CR 2130	PG 63:063, 82:082	HOUSTON COUNTY
149	CR 2131	PG 83:083	HOUSTON COUNTY
150	CR 2132	PG 83:083	HOUSTON COUNTY
151	CR 2135	PG 63:063	HOUSTON COUNTY
152	CR 2150	PG 64:064	HOUSTON COUNTY
153	CR 2155	PG 64:064	HOUSTON COUNTY
154	CR 2159	PG 46:046, 64:064	HOUSTON COUNTY
155	CR 2165	PG 46:046	HOUSTON COUNTY
156	CR 2170	PG 44:044, 45:045, 62:062	HOUSTON COUNTY
157	CR 2175	PG 45:045, 63:063	HOUSTON COUNTY
158	CR 2180	PG 44:044	HOUSTON COUNTY
159	CR 2190	PG 44:044, 62:062	HOUSTON COUNTY
160	CR 2200	PG 62:062	HOUSTON COUNTY
161	CR 2205	PG 62:062	HOUSTON COUNTY
162	CR 2210	PG 41:041, 42:042, 60:060, 61:061	HOUSTON COUNTY
163	CR 2215	PG 61:061, 62:062	HOUSTON COUNTY
164	CR 2220	PG 60:060, 61:061	HOUSTON COUNTY
165	CR 2225	PG 43:043	HOUSTON COUNTY
166	CR 2230	PG 61:061	HOUSTON COUNTY
167	CR 2235	PG 27:027, 28:028, 29:029	HOUSTON COUNTY
168	CR 2238	PG 29:029	HOUSTON COUNTY
169	CR 2240	PG 27:027	HOUSTON COUNTY
170	CR 2245	PG 27:027, 44:044	HOUSTON COUNTY
171	CR 2250	PG 27:027	HOUSTON COUNTY
172	CR 2255	PG 25:025, 42:042	HOUSTON COUNTY
173	CR 2260	PG 25:025, 42:042	HOUSTON COUNTY
174	CR 2263	PG 24:024	HOUSTON COUNTY
175	CR 2265	PG 9:009,10:010, 11:011, 25:025	HOUSTON COUNTY
176	CR 2270	PG 9:009, 26:026	HOUSTON COUNTY
177	CR 2275	PG 25:025	HOUSTON COUNTY
178	CR 2280	PG 10:010, 26:026	HOUSTON COUNTY
179	CR 2285	PG 10:010	HOUSTON COUNTY
180	CR 2290	PG 11:011	HOUSTON COUNTY
181	CR 2295	PG 10:010	HOUSTON COUNTY
182	CR 2300	PG 13:013, 29:029	HOUSTON COUNTY
183	CR 2304	PG 29:029	HOUSTON COUNTY

HOUSTON COUNTY

	A	B	C
184	CR 2305	PG 29:029	HOUSTON COUNTY
185	CR 2310	PG 12:012	HOUSTON COUNTY
186	CR 2312	PG 12:012	HOUSTON COUNTY
187	CR 2315	PG 12:012	HOUSTON COUNTY
188	CR 2320	PG 12:012,13:013	HOUSTON COUNTY
189	CR 2325	PG 13:013	HOUSTON COUNTY
190	CR 2330	PG 13:013	HOUSTON COUNTY
191	CR 2335	PG 30:030	HOUSTON COUNTY
192	CR 2340	PG 13:013	HOUSTON COUNTY
193	CR 2345	PG 13:013, 14:014	HOUSTON COUNTY
194	CR 2345 E	PG 14:014	HOUSTON COUNTY
195	CR 3020	PG 101:101, 102:102	HOUSTON COUNTY
196	CR 3025	PG 101:101, 118:118, 119:19	HOUSTON COUNTY
197	CR 3045	PG 118:118, 119:119	HOUSTON COUNTY
198	CR 3050	PG 118:118	HOUSTON COUNTY
199	CR 3052	PG 118:118	HOUSTON COUNTY
200	CR 3054	PG 135:135	HOUSTON COUNTY
201	CR 3057	PG 118:118	HOUSTON COUNTY
202	CR 3060	PG 135:135	HOUSTON COUNTY
203	CR 3070	PG 116:116, 117:117	HOUSTON COUNTY
204	CR 3075	PG 116:116, 117:117	HOUSTON COUNTY
205	CR 3080	PG 117:117	HOUSTON COUNTY
206	CR 3085	PG 117:117	HOUSTON COUNTY
207	CR 3095	PG 116:116, 117:117, 133:133	HOUSTON COUNTY
208	CR 3100	PG 116:116, 117:117	HOUSTON COUNTY
209	CR 3105	PG 102:102	HOUSTON COUNTY
210	CR 3107	PG 102:102	HOUSTON COUNTY
211	CR 3120	PG 132:132, 133:133	HOUSTON COUNTY
212	CR 3125	PG 132:132, 133:133	HOUSTON COUNTY
213	CR 3130	PG 132:132	HOUSTON COUNTY
214	CR 3140	PG 117:117, 134:134	HOUSTON COUNTY
215	CR 3150	PG 134:134	HOUSTON COUNTY
216	CR 3155	PG 133:133	HOUSTON COUNTY
217	CR 3160	PG 133:133, 149:149	HOUSTON COUNTY
218	CR 3165	PG 149:149, 150:150	HOUSTON COUNTY
219	CR 3170	PG 149:149	HOUSTON COUNTY
220	CR 3180	PG 133:133, 149:149	HOUSTON COUNTY
221	CR 3190	PG 148:148	HOUSTON COUNTY
222	CR 3200	PG 148:148, 149:149, 163:163	HOUSTON COUNTY
223	CR 3210	PG 162:162	HOUSTON COUNTY
224	CR 3220	PG 148:148	HOUSTON COUNTY
225	CR 3230	PG 132:132, 148:148	HOUSTON COUNTY
226	CR 3231	PG 132:132, 148:148	HOUSTON COUNTY
227	CR 3235	PG 147:147, 148:148	HOUSTON COUNTY
228	CR 3300	PG 102:102	HOUSTON COUNTY
229	CR 3305	PG 120:120, 121:121	HOUSTON COUNTY

HOUSTON COUNTY

	A	B	C
230	CR 3310	PG 120:120, 121:121	HOUSTON COUNTY
231	CR 3315	PG 120:120	HOUSTON COUNTY
232	CR 3340	PG 119:119	HOUSTON COUNTY
233	CR 3345	PG 119:119	HOUSTON COUNTY
234	CR 3350	PG 120:120, 137:137	HOUSTON COUNTY
235	CR 3355	PG 119:119	HOUSTON COUNTY
236	CR 3360	PG 136:136	HOUSTON COUNTY
237	CR 3361	PG 149:149	HOUSTON COUNTY
238	CR 3363	PG 137:137	HOUSTON COUNTY
239	CR 3365	PG 136:136, 137:137	HOUSTON COUNTY
240	CR 3370	PG 136:136	HOUSTON COUNTY
241	CR 3375	PG 136:136, 152:152, 167:167	HOUSTON COUNTY
242	CR 3380	PG 135:135	HOUSTON COUNTY
243	CR 3385	PG 136:136, 150:150, 151:151, 152:152, 165:165	HOUSTON COUNTY
244	CR 3390	PG 135:135, 136:136, 151:151	HOUSTON COUNTY
245	CR 3390 W	PG 135:135	HOUSTON COUNTY
246	CR 3391	PG 135:135	HOUSTON COUNTY
247	CR 3395	PG 137:137, 152:152, 153:153	HOUSTON COUNTY
248	CR 3397	PG 137:137, 153:153	HOUSTON COUNTY
249	CR 3400	PG 152:152	HOUSTON COUNTY
250	CR 3401	PG 152:152	HOUSTON COUNTY
251	CR 3404	PG 153:153	HOUSTON COUNTY
252	CR 3405	PG 153:153	HOUSTON COUNTY
253	CR 3410	PG 153:153	HOUSTON COUNTY
254	CR 3420	PG 153:153, 168:168	HOUSTON COUNTY
255	CR 3425	PG 150:150	HOUSTON COUNTY
256	CR 3430	PG 151:151, 166:166	HOUSTON COUNTY
257	CR 3440	PG 166:166	HOUSTON COUNTY
258	CR 3442	PG 166:166	HOUSTON COUNTY
259	CR 3445	PG 167:167	HOUSTON COUNTY
260	CR 3450	PG 166:166, 167:167	HOUSTON COUNTY
261	CR 3450B	PG 153:153, 154:154	HOUSTON COUNTY
262	CR 3455	PG 166:166, 179:179, 180:180	HOUSTON COUNTY
263	CR 3455A	PG 179:179, 188;188	HOUSTON COUNTY
264	CR 3456	PG 179:179	HOUSTON COUNTY
265	CR 3460	PG 167:167	HOUSTON COUNTY
266	CR 3463	PG 180:180	HOUSTON COUNTY
267	CR 3465	PG 180:180	HOUSTON COUNTY
268	CR 3470 E	PG 166:166, 178:178	HOUSTON COUNTY
269	CR 3470 W	PG 177:177, 178:178	HOUSTON COUNTY
270	CR 3475	PG 178:178	HOUSTON COUNTY
271	CR 3480	PG 164:164, 165:165, 178:178	HOUSTON COUNTY
272	CR 3485	PG 165:165, 178:178	HOUSTON COUNTY
273	CR 3490	PG 188:188	HOUSTON COUNTY
274	CR 3495	PG 180:180, 187:187, 188:188	HOUSTON COUNTY
275	CR 3500	PG 187:187, 188:188, 196:196	HOUSTON COUNTY

HOUSTON COUNTY

	A	B	C
276	CR 3505	PG 196:196	HOUSTON COUNTY
277	CR 3510	PG 195:195, 196:196	HOUSTON COUNTY
278	CR 3512	PG 200:200, 201:201	HOUSTON COUNTY
279	CR 3515	PG 188;188	HOUSTON COUNTY
280	CR 3520	PG 196:196	HOUSTON COUNTY
281	CR 3525	PG 167:167, 168:168, 169;169, 180:180, 181	HOUSTON COUNTY
282	CR 3530	PG 168:168	HOUSTON COUNTY
283	CR 3535	PG 181:181, 182:182	HOUSTON COUNTY
284	CR 3540	PG 181:181	HOUSTON COUNTY
285	CR 3545	PG 169:169	HOUSTON COUNTY
286	CR 3550	PG 180:180	HOUSTON COUNTY
287	CR 3555	PG 180:180, 189:189, 190;190	HOUSTON COUNTY
288	CR 3560	PG 180:180	HOUSTON COUNTY
289	CR 3565	PG 188:188	HOUSTON COUNTY
290	CR 3570	PG 196:196	HOUSTON COUNTY
291	CR 3575	PG 189:189, 190;190, 196:196, 197:197	HOUSTON COUNTY
292	CR 3580	PG 196:196	HOUSTON COUNTY
293	CR 3584	PG 196:196	HOUSTON COUNTY
294	CR 3585	PG 196:196, 197:197	HOUSTON COUNTY
295	CR 3590	PG 196:196	HOUSTON COUNTY
296	CR 3591	PG 188:188, 196:196	HOUSTON COUNTY
297	CR 3595	PG 188;188, 196:196	HOUSTON COUNTY
298	CR 3600	PG 188:188, 189:189, 196:196	HOUSTON COUNTY
299	CR 3605	PG 189:189, 190:190	HOUSTON COUNTY
300	CR 3610	PG 181:181, 190;190, 191:191	HOUSTON COUNTY
301	CR 3615	PG 181:181	HOUSTON COUNTY
302	CR 3620	PG 181:181, 190:190	HOUSTON COUNTY
303	CR 3625	PG 180:180, 181:181	HOUSTON COUNTY
304	CR 3630	PG 181:181, 190;190	HOUSTON COUNTY
305	CR 3631	PG 181:181, 182:182	HOUSTON COUNTY
306	CR 3635	PG 190:190	HOUSTON COUNTY
307	CR 3635 W	PG 190:190	HOUSTON COUNTY
308	CR 4015	PG 121:121, 138:138	HOUSTON COUNTY
309	CR 4020	PG 121:121, 138:138, 154:154, 169:169	HOUSTON COUNTY
310	CR 4025	PG 121:121, 122:122, 139:139, 140:140, 154:154, 155:155, 156:156	HOUSTON COUNTY
311	CR 4030	PG 137:137, 138:138, 139:139	HOUSTON COUNTY
312	CR 4035	PG 153:153, 154:154, 155:155	HOUSTON COUNTY
313	CR 4037	PG 155:155	HOUSTON COUNTY
314	CR 4040	PG 154:154	HOUSTON COUNTY
315	CR 4050	PG 169:169, 170:170	HOUSTON COUNTY
316	CR 4055	PG 169:169	HOUSTON COUNTY
317	CR 4060	PG 169:169, 170:170	HOUSTON COUNTY
318	CR 4065	PG 183:183, 184:184	HOUSTON COUNTY
319	CR 4065A	PG 182:182	HOUSTON COUNTY
320	CR 4075	PG 183:183, 192:192	HOUSTON COUNTY

HOUSTON COUNTY

	A	B	C
321	CR 4090	PG 156:156	HOUSTON COUNTY
322	CR 4110	PG 122:122	HOUSTON COUNTY
323	CR 4115	PG 122:122	HOUSTON COUNTY
324	CR 4120	PG 122:122, 123:123, 140:140	HOUSTON COUNTY
325	CR 4125	PG 123:123	HOUSTON COUNTY
326	CR 4130	PG 140:140	HOUSTON COUNTY
327	CR 4140	PG 140:140, 141:141, 156:156	HOUSTON COUNTY
328	CR 4141	PG 140:140, 141:141	HOUSTON COUNTY
329	CR 4145	PG 141:141	HOUSTON COUNTY
330	CR 4150	PG 141:141, 157:157	HOUSTON COUNTY
331	CR 4160	PG 156:156	HOUSTON COUNTY
332	CR 4165	PG 145,144	HOUSTON COUNTY
333	CR 4170	PG 156:156	HOUSTON COUNTY
334	CR 4175	PG 156:156, 157:157	HOUSTON COUNTY
335	CR 4180	PG 156:156, 157:157	HOUSTON COUNTY
336	CR 4185	PG 157:157	HOUSTON COUNTY
337	CR 4190	PG 171:171	HOUSTON COUNTY
338	CR 4191	PG 170:170, 171:171	HOUSTON COUNTY
339	CR 4193	PG 171:171	HOUSTON COUNTY
340	CR 4195	PG 171:171	HOUSTON COUNTY
341	CR 4200	PG 157:157, 158:158, 159:159, 171:171, 172	HOUSTON COUNTY
342	CR 4201	PG 172:172	HOUSTON COUNTY
343	CR 4202	PG 156:156, 171:171	HOUSTON COUNTY
344	CR 4210	PG 172:172	HOUSTON COUNTY
345	CR 4215	PG 172:172	HOUSTON COUNTY
346	CR 4230	PG 172:172	HOUSTON COUNTY
347	CR 4235	PG 172:172	HOUSTON COUNTY
348	CR 4250	PG 172:172	HOUSTON COUNTY
349	CR 4255	PG 158:158	HOUSTON COUNTY
350	CR 4260	PG 158:158	HOUSTON COUNTY
351	CR 4270	PG 158:158	HOUSTON COUNTY
352	CR 4500	PG 104:104	HOUSTON COUNTY
353	CR 4505	PG 104:104, 105:105, 122:122, 123:123, 124	HOUSTON COUNTY
354	CR 4510	PG 105:105	HOUSTON COUNTY
355	CR 4520	PG 123:123	HOUSTON COUNTY
356	CR 4525	PG 123:123, 124:124	HOUSTON COUNTY
357	CR 4527	PG 141:141	HOUSTON COUNTY
358	CR 4529	PG 123:123	HOUSTON COUNTY
359	CR 4530	PG 107:107	HOUSTON COUNTY
360	CR 4531	PG 106:106	HOUSTON COUNTY
361	CR 4535	PG 106:106, 124:124	HOUSTON COUNTY
362	CR 4537	PG 107:107	HOUSTON COUNTY
363	CR 4540	PG 107:107, 108:108, 125:125	HOUSTON COUNTY
364	CR 4545	PG 125:125, 143:143, 144:144	HOUSTON COUNTY
365	CR 4545A	PG 125:125, 143:143, 144:144	HOUSTON COUNTY

HOUSTON COUNTY

	A	B	C
366	CR 4550	PG 142:142, 143:143, 144:144	HOUSTON COUNTY
367	CR 4555	PG 142:142	HOUSTON COUNTY
368	CR 4560	PG 142:142, 143:143	HOUSTON COUNTY
369	CR 4565	PG 143:143, 159:159	HOUSTON COUNTY
370	CR 4570	PG 144:144	HOUSTON COUNTY
371	CR 4575	PG 144:144	HOUSTON COUNTY
372	CR 4580	PG 144:144	HOUSTON COUNTY
373	CR 4600	PG 90:090, 108:108, 109:109	HOUSTON COUNTY
374	CR 4604	PG 109:109	HOUSTON COUNTY
375	CR 4606	PG 109:109	HOUSTON COUNTY
376	CR 4608	PG 109:109	HOUSTON COUNTY
377	CR 4610	PG 109:109, 127:127	HOUSTON COUNTY
378	CR 4615	PG 127:127, 128:128	HOUSTON COUNTY
379	CR 4620	PG 128:128	HOUSTON COUNTY
380	CR 4625	PG 110:110, 128:128, 145:145	HOUSTON COUNTY
381	CR 4635	PG 128:128, 129:129	HOUSTON COUNTY
382	CR 4645	PG 129:129	HOUSTON COUNTY
383	CR 4670	PG 110:110	HOUSTON COUNTY
384	CR 4675	PG 110:110, 111:111, 128:128	HOUSTON COUNTY
385	CR 4677	PG 91:091, 110:110	HOUSTON COUNTY
386	CR 4680	PG 111:111	HOUSTON COUNTY
387	CR 4685	PG 111:111	HOUSTON COUNTY
388	CR 4690	PG 111:111, 112:112, 130:130	HOUSTON COUNTY
389	CR 4700	PG 91:091, 92:092, 93:093, 112:112	HOUSTON COUNTY
390	CR 4710	PG 91:091, 92:092	HOUSTON COUNTY
391	CR 4720	PG 92:092	HOUSTON COUNTY
392	CR 4740	PG 93:093, 112:112, 130:130	HOUSTON COUNTY
393	CR 4760	PG 94:094, 95:095	HOUSTON COUNTY
394	CREEKWOOD ST	PG 104:104	HOUSTON COUNTY
395	CROSTIMBERS ST	PG 104:104	HOUSTON COUNTY
396	FM 1272	PG 11:011,12:012, 28:028, 29:029	HOUSTON COUNTY
397	FM 1280	PG 133:133, 148:148, 149:149, 150:150	HOUSTON COUNTY
398	FM 1280 E	PG 169:169, 170:170, 171:171	HOUSTON COUNTY
399	FM 1280 W	PG 150:150, 166:166, 167:167, 168:168, 169:169	HOUSTON COUNTY
400	FM 1309	PG 156:156, 171:171	HOUSTON COUNTY
401	FM 132	PG 117:117, 118:118, 133:133, 134:134	HOUSTON COUNTY
402	FM 1733	PG 51:051, 68:068, 69:069, 70:070, 89:089	HOUSTON COUNTY
403	FM 2022 N	PG 2:002, 15:015, 16:016, 32:032, 49:049, 66:066, 67:067, 85:085	HOUSTON COUNTY
404	FM 2076	PG 101:101, 102:102	HOUSTON COUNTY
405	FM 2110	PG 120:120, 121:121, 136:136, 137:137	HOUSTON COUNTY
406	FM 2160	PG 82:082, 84:084	HOUSTON COUNTY
407	FM 227 E	PG 16:016, 17:017, 18:018, 19:019, 30:030, 31:031, 32:032, 35:035, 36:036, 53:053,	HOUSTON COUNTY
408	FM 227 W	PG 29:029, 42:042, 43:043, 44:044, 45:045	HOUSTON COUNTY

HOUSTON COUNTY

	A	B	C
409	FM 228	PG 4:004, 15:015, 16:016, 30:030	HOUSTON COUNTY
410	FM 228 E	PG 30:030	HOUSTON COUNTY
411	FM 229	PG 62:062, 82:082, 83:083, 102:102	HOUSTON COUNTY
412	FM 230	PG 169:169, 180:180, 181:181, 182:182, 188:188, 189:189, 196:196, 201:201	HOUSTON COUNTY
413	FM 231	PG 152:152	HOUSTON COUNTY
414	FM 232	PG 107:107, 123:123, 125:125, 141:141, 153:153	HOUSTON COUNTY
415	FM 2423	PG 30:030, 48:048, 49:049	HOUSTON COUNTY
416	FM 2498	PG 162:162, 163:163, 164:164	HOUSTON COUNTY
417	FM 2544	PG 43:043, 44:044, 61:061	HOUSTON COUNTY
418	FM 2663	PG 66:066	HOUSTON COUNTY
419	FM 2712	PG 121:121	HOUSTON COUNTY
420	FM 2781	PG 90:090, 109:109, 127:127, 144:144, 159:159, 160:160	HOUSTON COUNTY
421	FM 2781 E	PG 172:172	HOUSTON COUNTY
422	FM 2915	PG 178:178, 179:179, 180:180	HOUSTON COUNTY
423	FM 2967	PG 117:117, 118:118, 135:135	HOUSTON COUNTY
424	FM 2968	PG 29:029	HOUSTON COUNTY
425	FM 3016	PG 4:004, 5:005, 18:018	HOUSTON COUNTY
426	FM 3151	PG 167:167, 180:180	HOUSTON COUNTY
427	FM 3187	PG 85:085, 86:086, 87:087	HOUSTON COUNTY
428	FM 3275	PG 164:164	HOUSTON COUNTY
429	FM 3313	PG 84:084, 103:103	HOUSTON COUNTY
430	FM 357	PG 91:091, 111:111, 129:129, 130:130	HOUSTON COUNTY
431	FM 531	PG 30:030	HOUSTON COUNTY
432	FODICE 1 RD	PG 159:159	HOUSTON COUNTY
433	FRONTIER CAMP RD	PG 62:062	HOUSTON COUNTY
434	FRONTIER CAMP ROAD A	PG 62:062	HOUSTON COUNTY
435	FRONTIER CAMP ROAD C	PG 62:062	HOUSTON COUNTY
436	FRONTIER CAMP ROAD D	PG 62:062	HOUSTON COUNTY
437	FRONTIER CAMP ROAD E	PG 62:062	HOUSTON COUNTY
438	FSR 503	PG 93:093, 113:113	HOUSTON COUNTY
439	FSR 503B	PG 93:093	HOUSTON COUNTY
440	FSR 505	PG 93:093, 112:112, 113:113	HOUSTON COUNTY
441	FSR 508	PG 126:126, 143:143	HOUSTON COUNTY
442	FSR 511	PG 94:094, 95:095	HOUSTON COUNTY
443	FSR 511-1	PG 56:056, 74:074, 75:075, 94:094	HOUSTON COUNTY
444	FSR 511-3	PG 20:020, 22:022, 38:038	HOUSTON COUNTY
445	FSR 511T	PG 20:020, 22:022	HOUSTON COUNTY
446	FSR 512	PG 37:037	HOUSTON COUNTY
447	FSR 513	PG 71:071, 72:072, 90:090	HOUSTON COUNTY
448	FSR 514	PG 89:089, 108:108, 126:126, 127:127, 144:144	HOUSTON COUNTY
449	FSR 516	PG 145:145	HOUSTON COUNTY
450	FSR 518B	PG 37:037, 54:054	HOUSTON COUNTY

HOUSTON COUNTY

	A	B	C
451	FSR 519	PG 109:109	HOUSTON COUNTY
452	FSR 521 E	PG 72:072	HOUSTON COUNTY
453	FSR 521 W	PG 71:071	HOUSTON COUNTY
454	FSR 522	PG 53:053	HOUSTON COUNTY
455	FSR 524	PG 34:034, 35:035, 52:052, 70:070	HOUSTON COUNTY
456	FSR 526	PG 20:020, 21:021, 35:035, 36:036, 52:052	HOUSTON COUNTY
457	FSR 527 E	PG 112:112, 128:128, 129:129, 130:130	HOUSTON COUNTY
458	FSR 527C	PG 128:128	HOUSTON COUNTY
459	FSR 530	PG 108:108, 109:109, 127:127	HOUSTON COUNTY
460	FSR 533	PG 89:089, 90:090, 109:109	HOUSTON COUNTY
461	FSR 535	PG 73:073	HOUSTON COUNTY
462	FSR 538	PG 126:126	HOUSTON COUNTY
463	FSR 543	PG 91:091	HOUSTON COUNTY
464	FSR 547	PG 144:144	HOUSTON COUNTY
465	FSR 549	PG 128:128	HOUSTON COUNTY
466	FSR 551	PG 144:144	HOUSTON COUNTY
467	FSR 556	PG 54:054, 72:072	HOUSTON COUNTY
468	FSR 556A	PG 54:054	HOUSTON COUNTY
469	FSR 558	PG 71:071	HOUSTON COUNTY
470	FSR 558A	PG 71:071	HOUSTON COUNTY
471	FSR 560	PG 74:074	HOUSTON COUNTY
472	FSR 562	PG 93:093	HOUSTON COUNTY
473	FSR 563	PG 110:110	HOUSTON COUNTY
474	FSR 565	PG 89:089	HOUSTON COUNTY
475	FSR 566	PG 109:109, 110:110	HOUSTON COUNTY
476	FSR 587	PG 142:142	HOUSTON COUNTY
477	FSR 592	PG 53:053	HOUSTON COUNTY
478	FSR 595	PG 109:109	HOUSTON COUNTY
479	FSR 596	PG 129:129	HOUSTON COUNTY
480	GRAPELAND LAKE RD	PG 31:031	HOUSTON COUNTY
481	HILLTOP DR	PG 31:031	HOUSTON COUNTY
482	HINSON RD	PG 196:196	HOUSTON COUNTY
483	HOGG RD	PG 129:129	HOUSTON COUNTY
484	JUMP ST	PG 91:091	HOUSTON COUNTY
485	LAKE ROAD A	PG 72:072	HOUSTON COUNTY
486	LEEVEES LN	PG 31:031	HOUSTON COUNTY
487	LM BERRY LN	PG 157:157	HOUSTON COUNTY
488	MEADOWVIEW ST	PG 104:104	HOUSTON COUNTY
489	MUSKOWICZ	PG 169:169	HOUSTON COUNTY
490	N 4TH ST	PG 84:084	HOUSTON COUNTY
491	N 6TH ST	PG 103:103	HOUSTON COUNTY
492	NAVARRO CROSSING RD	PG 24:024, 25:025	HOUSTON COUNTY
493	NAVARRO CROSSING RD W	PG 24:024	HOUSTON COUNTY
494	OAK FOREST LN	PG 104:104	HOUSTON COUNTY
495	OAK HOLLOW	PG 169:169, 182:182	HOUSTON COUNTY
496	OLD MILL RD	PG 90:090	HOUSTON COUNTY

HOUSTON COUNTY

	A	B	C
497	PINE ISLAND CV	PG 63:063	HOUSTON COUNTY
498	PR 5000	PG 84:084	HOUSTON COUNTY
499	PR 5002	PG 84:084	HOUSTON COUNTY
500	PR 5003	PG 84:084	HOUSTON COUNTY
501	PR 5005	PG 51:051	HOUSTON COUNTY
502	PR 5015	PG 84:084	HOUSTON COUNTY
503	PR 5016	PG 84:084	HOUSTON COUNTY
504	PR 5017	PG 84:084	HOUSTON COUNTY
505	PR 5018	PG 84:084	HOUSTON COUNTY
506	PR 5023	PG 65:065	HOUSTON COUNTY
507	PR 5025	PG 65:065	HOUSTON COUNTY
508	PR 5027	PG 65:065	HOUSTON COUNTY
509	PR 5035	PG 66:066	HOUSTON COUNTY
510	PR 5037	PG 66:066	HOUSTON COUNTY
511	PR 5040	PG 67:067	HOUSTON COUNTY
512	PR 5043	PG 48:048, 49:049	HOUSTON COUNTY
513	PR 5045	PG 66:066	HOUSTON COUNTY
514	PR 5047	PG 67:067	HOUSTON COUNTY
515	PR 5050	PG 86:086	HOUSTON COUNTY
516	PR 5051	PG 106:106	HOUSTON COUNTY
517	PR 5052	PG 106:106	HOUSTON COUNTY
518	PR 5053	PG 106:106	HOUSTON COUNTY
519	PR 5055	PG 108:108	HOUSTON COUNTY
520	PR 5065	PG 20:020	HOUSTON COUNTY
521	PR 5070	PG 20:020	HOUSTON COUNTY
522	PR 5072	PG 7:007, 20:020	HOUSTON COUNTY
523	PR 5074	PG 20:020	HOUSTON COUNTY
524	PR 5075	PG 30:030	HOUSTON COUNTY
525	PR 5077	PG 30:030	HOUSTON COUNTY
526	PR 5078	PG 30:030	HOUSTON COUNTY
527	PR 5080	PG 91:091	HOUSTON COUNTY
528	PR 5085	PG 30:030	HOUSTON COUNTY
529	PR 5090	PG 15:015, 31:031	HOUSTON COUNTY
530	PR 5094	PG 14:014	HOUSTON COUNTY
531	PR 5100	PG 72:072	HOUSTON COUNTY
532	PR 5101	PG 72:072	HOUSTON COUNTY
533	PR 5102	PG 71:071, 72:072	HOUSTON COUNTY
534	PR 5103	PG 72:072	HOUSTON COUNTY
535	PR 5105	PG 91:091	HOUSTON COUNTY
536	PR 5107	PG 91:091	HOUSTON COUNTY
537	PR 5110	PG 91:091	HOUSTON COUNTY
538	PR 5113	PG 15:015	HOUSTON COUNTY
539	PR 5115	PG 3:003	HOUSTON COUNTY
540	PR 5118	PG 16:016	HOUSTON COUNTY
541	PR 5120	PG 4:004	HOUSTON COUNTY

HOUSTON COUNTY

	A	B	C
542	PR 5130	PG 16:016, 32:032	HOUSTON COUNTY
543	PR 5135	PG 19:019	HOUSTON COUNTY
544	PR 5137	PG 18:018	HOUSTON COUNTY
545	PR 5140	PG 19:019	HOUSTON COUNTY
546	PR 5141	PG 19:019	HOUSTON COUNTY
547	PR 5150	PG 52:052	HOUSTON COUNTY
548	PR 5155	PG 52:052	HOUSTON COUNTY
549	PR 5160	PG 35:035	HOUSTON COUNTY
550	PR 5162	PG 35:035	HOUSTON COUNTY
551	PR 5170	PG 54:054	HOUSTON COUNTY
552	PR 5190	PG 73:073	HOUSTON COUNTY
553	PR 5200	PG 72:072, 91:091	HOUSTON COUNTY
554	PR 5203	PG 91:091	HOUSTON COUNTY
555	PR 5205	PG 75:075, 76:076, 95:095	HOUSTON COUNTY
556	PR 5208	PG 56:056	HOUSTON COUNTY
557	PR 5210	PG 5:005	HOUSTON COUNTY
558	PR 5215	PG 33:033, 50:050	HOUSTON COUNTY
559	PR 5220	PG 53:053	HOUSTON COUNTY
560	PR 5225	PG 53:053	HOUSTON COUNTY
561	PR 5230	PG 53:053	HOUSTON COUNTY
562	PR 6000	PG 100:100, 101:101	HOUSTON COUNTY
563	PR 6005	PG 100:100	HOUSTON COUNTY
564	PR 6010	PG 83:083	HOUSTON COUNTY
565	PR 6020	PG 83:083	HOUSTON COUNTY
566	PR 6021	PG 80:080	HOUSTON COUNTY
567	PR 6023	PG 61:061	HOUSTON COUNTY
568	PR 6024	PG 60:060, 61:061	HOUSTON COUNTY
569	PR 6025	PG 61:061, 80:080	HOUSTON COUNTY
570	PR 6027	PG 61:061, 80:080	HOUSTON COUNTY
571	PR 6028	PG 64:064	HOUSTON COUNTY
572	PR 6029	PG 61:061	HOUSTON COUNTY
573	PR 6030	PG 64:064	HOUSTON COUNTY
574	PR 6035	PG 47:047	HOUSTON COUNTY
575	PR 6050	PG 63:063	HOUSTON COUNTY
576	PR 6060	PG 60:060	HOUSTON COUNTY
577	PR 6065	PG 61:061	HOUSTON COUNTY
578	PR 6075	PG 61:061	HOUSTON COUNTY
579	PR 6140	PG 30:030	HOUSTON COUNTY
580	PR 6141	PG 29:029	HOUSTON COUNTY
581	PR 6142	PG 29:029	HOUSTON COUNTY
582	PR 6143	PG 29:029	HOUSTON COUNTY
583	PR 6145	PG 29:029	HOUSTON COUNTY
584	PR 6146	PG 29:029	HOUSTON COUNTY
585	PR 6147	PG 29:029	HOUSTON COUNTY
586	PR 6149	PG 29:029	HOUSTON COUNTY
587	PR 6150	PG 29:029	HOUSTON COUNTY

HOUSTON COUNTY

	A	B	C
588	PR 6152	PG 29:029	HOUSTON COUNTY
589	PR 6155	PG 29:029	HOUSTON COUNTY
590	PR 6165	PG 26:026	HOUSTON COUNTY
591	PR 6168	PG 62:062	HOUSTON COUNTY
592	PR 6170	PG 43:043	HOUSTON COUNTY
593	PR 6171	PG 43:043	HOUSTON COUNTY
594	PR 6175	PG 45:045	HOUSTON COUNTY
595	PR 6180	PG 27:027	HOUSTON COUNTY
596	PR 6190	PG 13:013	HOUSTON COUNTY
597	PR 6195	PG 13:013	HOUSTON COUNTY
598	PR 6205	PG 27:027	HOUSTON COUNTY
599	PR 6210	PG 42:042	HOUSTON COUNTY
600	PR 6215	PG 42:042	HOUSTON COUNTY
601	PR 6220	PG 9:009, 25:025	HOUSTON COUNTY
602	PR 6235	PG 58,65,85	HOUSTON COUNTY
603	PR 6245	PG 24:024	HOUSTON COUNTY
604	PR 6250	PG 13:013	HOUSTON COUNTY
605	PR 6255	PG 41:041, 82:082	HOUSTON COUNTY
606	PR 6260	PG 28:028	HOUSTON COUNTY
607	PR 6263	PG 29:029	HOUSTON COUNTY
608	PR 6265	PG 29:029	HOUSTON COUNTY
609	PR 6266	PG 101:101	HOUSTON COUNTY
610	PR 6268	PG 101:101	HOUSTON COUNTY
611	PR 6270	PG 101:101	HOUSTON COUNTY
612	PR 6272	PG 101:101	HOUSTON COUNTY
613	PR 6275	PG 101:101	HOUSTON COUNTY
614	PR 7000	PG 201:201	HOUSTON COUNTY
615	PR 7003	PG 196:196	HOUSTON COUNTY
616	PR 7005	PG 201:201	HOUSTON COUNTY
617	PR 7010	PG 189:189	HOUSTON COUNTY
618	PR 7011	PG 187:187	HOUSTON COUNTY
619	PR 7015	PG 177:177, 178:178	HOUSTON COUNTY
620	PR 7017	PG 177:177	HOUSTON COUNTY
621	PR 7020	PG 178:178	HOUSTON COUNTY
622	PR 7025	PG 165:165	HOUSTON COUNTY
623	PR 7027	PG 165:165	HOUSTON COUNTY
624	PR 7030	PG 181:181	HOUSTON COUNTY
625	PR 7031	PG 167:167	HOUSTON COUNTY
626	PR 7035	PG 181:181	HOUSTON COUNTY
627	PR 7037	PG 181:181, 190:190	HOUSTON COUNTY
628	PR 7038	PG 191:191	HOUSTON COUNTY
629	PR 7039	PG 191:191	HOUSTON COUNTY
630	PR 7040	PG 190:190	HOUSTON COUNTY
631	PR 7043	PG 176:176, 177:177, 178:178	HOUSTON COUNTY
632	PR 7044	PG 175:175	HOUSTON COUNTY
633	PR 7045	PG 182:182	HOUSTON COUNTY

HOUSTON COUNTY

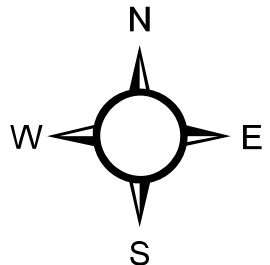
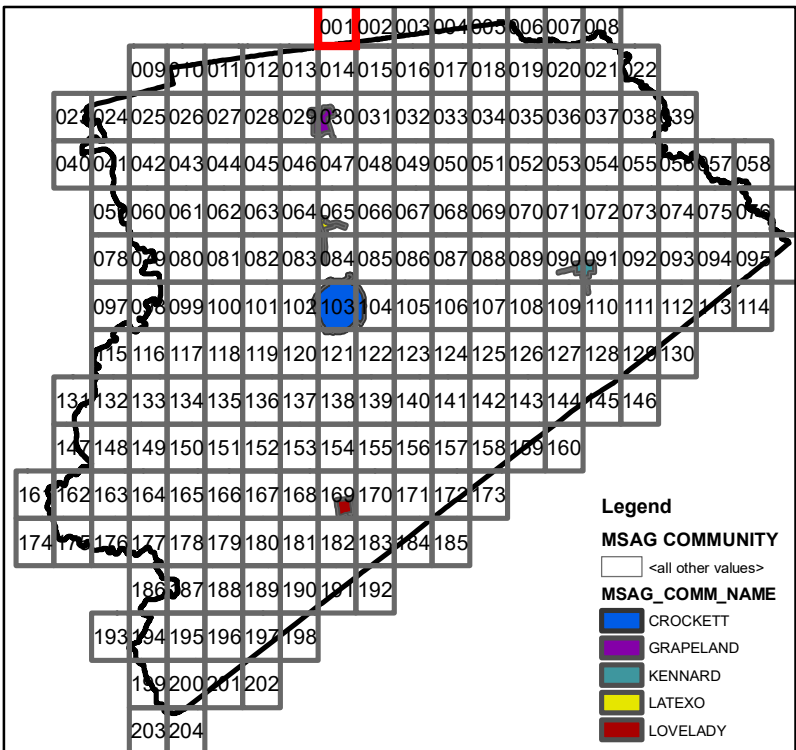
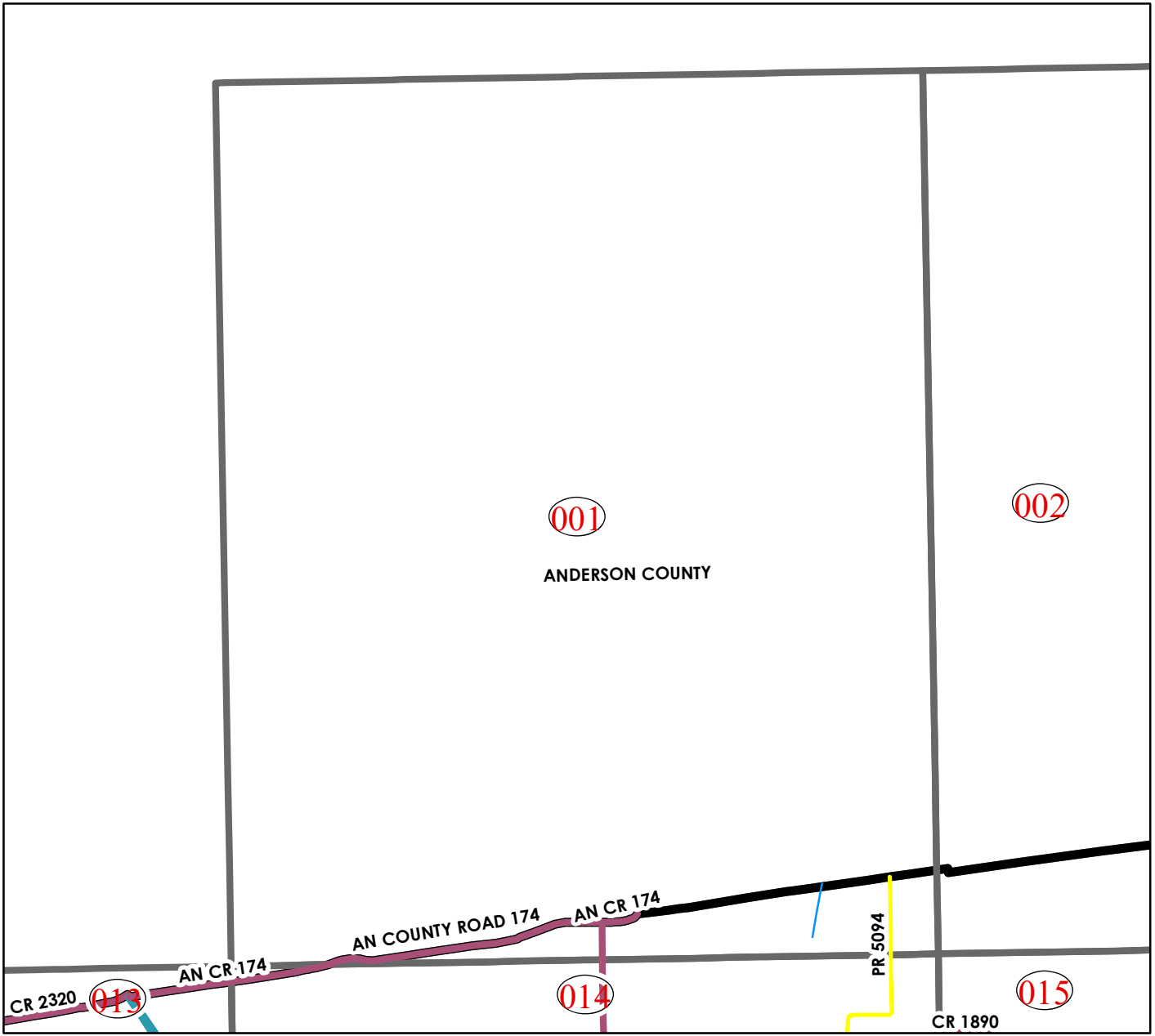
	A	B	C
634	PR 7046	PG 176:176	HOUSTON COUNTY
635	PR 7047	PG 162:162, 175:175, 176:176	HOUSTON COUNTY
636	PR 7048	PG 162:162	HOUSTON COUNTY
637	PR 7049	PG 162:162	HOUSTON COUNTY
638	PR 7050	PG 176:176, 177:177	HOUSTON COUNTY
639	PR 7051	PG 176:176	HOUSTON COUNTY
640	PR 7052	PG 164:164	HOUSTON COUNTY
641	PR 7055	PG 164:164	HOUSTON COUNTY
642	PR 7057	PG 163:163	HOUSTON COUNTY
643	PR 7060	PG 164:164	HOUSTON COUNTY
644	PR 7065	PG 169:169, 182:182	HOUSTON COUNTY
645	PR 7068	PG 169:169	HOUSTON COUNTY
646	PR 7070	PG 178:178	HOUSTON COUNTY
647	PR 7072	PG 169:169	HOUSTON COUNTY
648	PR 7075	PG 168:168	HOUSTON COUNTY
649	PR 7080	PG 179:179	HOUSTON COUNTY
650	PR 7081	PG 188:188, 196:196	HOUSTON COUNTY
651	PR 7083	PG 152:152, 153:153	HOUSTON COUNTY
652	PR 7084	PG 179:179	HOUSTON COUNTY
653	PR 7085	PG 152:152	HOUSTON COUNTY
654	PR 7105	PG 115:115, 116:116, 132:132	HOUSTON COUNTY
655	PR 7115	PG 120:120, 121:121	HOUSTON COUNTY
656	PR 7117	PG 120:120	HOUSTON COUNTY
657	PR 7120	PG 121:121	HOUSTON COUNTY
658	PR 7125	PG 121:121	HOUSTON COUNTY
659	PR 7130	PG 98:098, 99:099, 116:116	HOUSTON COUNTY
660	PR 7150	PG 116:116	HOUSTON COUNTY
661	PR 7153	PG 118:118	HOUSTON COUNTY
662	PR 7155	PG 133:133	HOUSTON COUNTY
663	PR 7160	PG 117:117	HOUSTON COUNTY
664	PR 7173	PG 121:121	HOUSTON COUNTY
665	PR 7175	PG 121:121	HOUSTON COUNTY
666	PR 7180	PG 118:118, 119:119, 121:121	HOUSTON COUNTY
667	PR 7185	PG 121:121	HOUSTON COUNTY
668	PR 7186	PG 121:121	HOUSTON COUNTY
669	PR 7190	PG 135:135	HOUSTON COUNTY
670	PR 8000	PG 183:183	HOUSTON COUNTY
671	PR 8001	PG 172:172	HOUSTON COUNTY
672	PR 8002	PG 183:183	HOUSTON COUNTY
673	PR 8005	PG 169:169	HOUSTON COUNTY
674	PR 8008	PG 158:158	HOUSTON COUNTY
675	PR 8010	PG 141:141	HOUSTON COUNTY
676	PR 8015	PG 140:140	HOUSTON COUNTY
677	PR 8019	PG 123:123	HOUSTON COUNTY
678	PR 8020	PG 138:138	HOUSTON COUNTY
679	PR 8025	PG 137:137, 138:138	HOUSTON COUNTY

HOUSTON COUNTY

	A	B	C
680	PR 8026	PG 109:109	HOUSTON COUNTY
681	PR 8030	PG 143:143	HOUSTON COUNTY
682	PR 8033	PG 141:141	HOUSTON COUNTY
683	PR 8035	PG 141:141	HOUSTON COUNTY
684	PR 8040	PG 127:127	HOUSTON COUNTY
685	PR 8045	PG 128:128	HOUSTON COUNTY
686	PR 8047	PG 128:128, 129:129	HOUSTON COUNTY
687	PR 8050	PG 121:121	HOUSTON COUNTY
688	PR 8055	PG 124:124	HOUSTON COUNTY
689	PR 8060	PG 112,111,107,106	HOUSTON COUNTY
690	PR 8065	PG 110:110, 128:128	HOUSTON COUNTY
691	PR 8067	PG 110:110, 128:128	HOUSTON COUNTY
692	PR 8070A	PG 129:129	HOUSTON COUNTY
693	PR 8071	PG 139:139, 155:155	HOUSTON COUNTY
694	PR 8080	PG 110:110	HOUSTON COUNTY
695	PR 8085	PG 92:092	HOUSTON COUNTY
696	PR 8090	PG 93:093	HOUSTON COUNTY
697	PR 8095	PG 113:113	HOUSTON COUNTY
698	PR 8105	PG 112:112	HOUSTON COUNTY
699	PR 8110	PG 95:095	HOUSTON COUNTY
700	PR 8115	PG 95:095	HOUSTON COUNTY
701	PR 8119	PG 140:140	HOUSTON COUNTY
702	PR 8120	PG 140:140	HOUSTON COUNTY
703	PR 8125	PG 129:129	HOUSTON COUNTY
704	PR 8130	PG 91:091	HOUSTON COUNTY
705	PR 8135	PG 111:111	HOUSTON COUNTY
706	PR 8140	PG 121:121	HOUSTON COUNTY
707	PR 8143	PG 121:121	HOUSTON COUNTY
708	PR 8145	PG 121:121, 122:122	HOUSTON COUNTY
709	PR 8150	PG 105:105	HOUSTON COUNTY
710	PR 9555	PG 34:034, 51:051	HOUSTON COUNTY
711	PRISON RD 1	PG 195:195, 200:200, 201:201	HOUSTON COUNTY
712	PRISON RD 1A	PG 200:200	HOUSTON COUNTY
713	PRISON RD 2	PG 195;195, 200:200	HOUSTON COUNTY
714	PRISON RD 2A	PG 195:195	HOUSTON COUNTY
715	RATCLIFF LAKE RD	PG 72:072	HOUSTON COUNTY
716	REFUGE CEMETERY RD	PG 32:032	HOUSTON COUNTY
717	ROBINHOOD DR	PG 84:084	HOUSTON COUNTY
718	SALEM CEMETERY RD	PG 180:180	HOUSTON COUNTY
719	SAWMILL RD	PG 169:169	HOUSTON COUNTY
720	SH 19 S	PG 121:121, 137:137, 138:138, 153:153, 154:154, 169:169, 182:182, 183:183, 192:192	HOUSTON COUNTY
721	SH 21 E	PG 8:008, 19:019, 20:020, 21:021, 34:034, 35:035, 50:050, 51:051, 67:067, 68:068, 85:085, 86:086	HOUSTON COUNTY

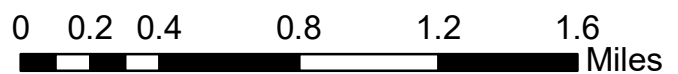
HOUSTON COUNTY


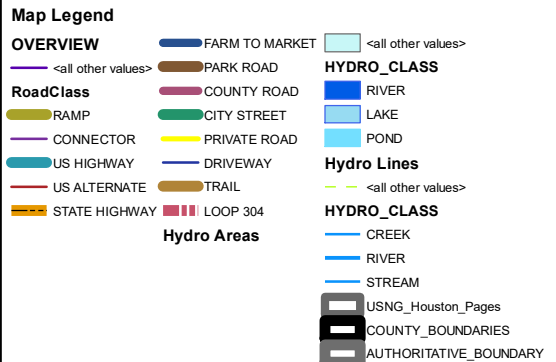
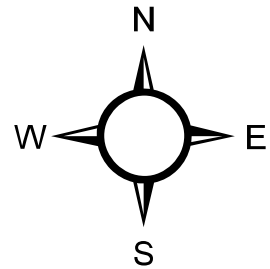
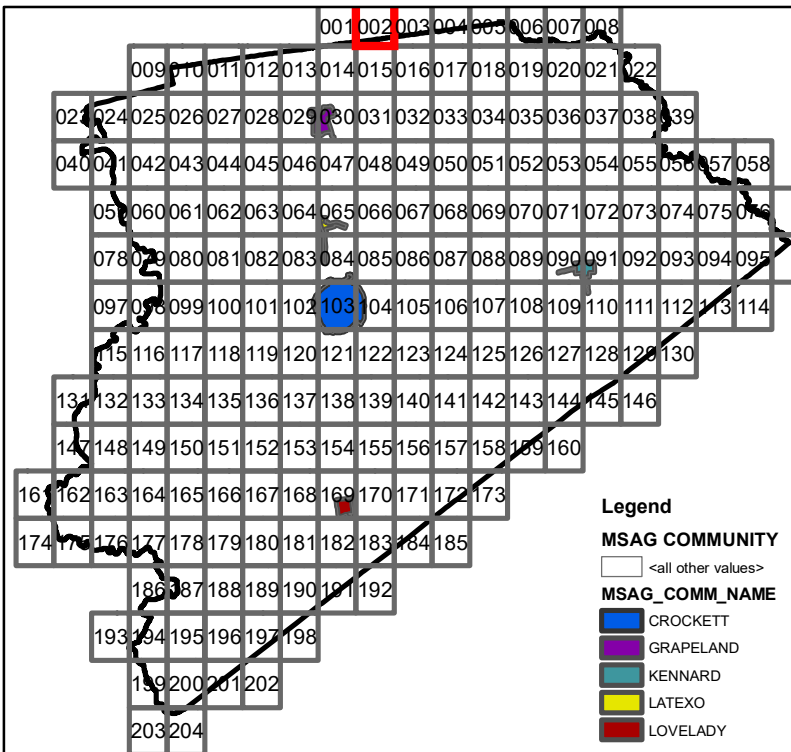
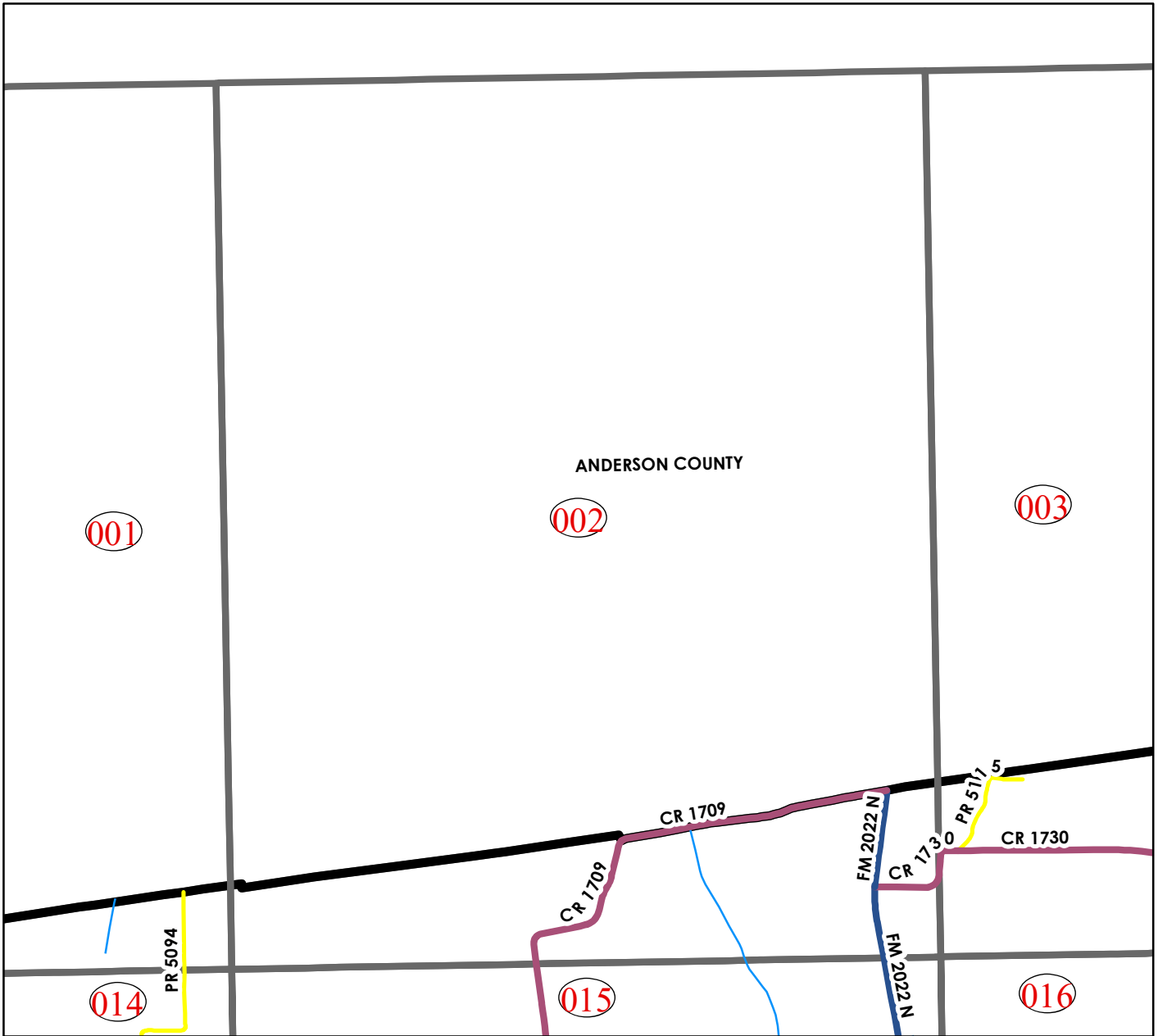
	A	B	C
722	SH 21 W	PG 118:118, 119:119, 120:120, 134:134, 135:135, 149:149, 150:150, 164:164, 176:176	HOUSTON COUNTY
723	SH 7 E	PG 73:073, 74:074, 89:089, 90:090, 91:091, 92:092, 93:093, 94:094, 95:095, 96:096, 104:104, 105:105, 106:106, 107:107	HOUSTON COUNTY
724	SH 7 W	PG 98:098, PG 99:099, 100:100, 101:101, 102:102, 118:118, 119:119	HOUSTON COUNTY
725	SPJST RD	PG 137:137	HOUSTON COUNTY
726	STATE PARK ROAD 44	PG 19:019	HOUSTON COUNTY
727	TRINLADY PARK	PG 192:192	HOUSTON COUNTY
728	US HIGHWAY 287 BUSINES	PG 36,47,48,49,66,67,79,80	HOUSTON COUNTY
729	US HWY 287 N	PG 13:013, 14:014, 30:030, 47:047, 84:084	HOUSTON COUNTY
730	US HWY 287 S	PG 104:104, 122:122, 123:123, 140:140, 141:141, 142:142, 158:158, 159:159	HOUSTON COUNTY
731	W FM 358	PG 159:159	HOUSTON COUNTY

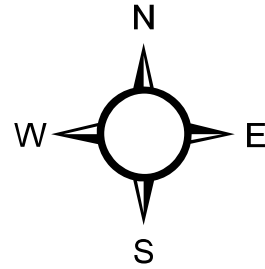
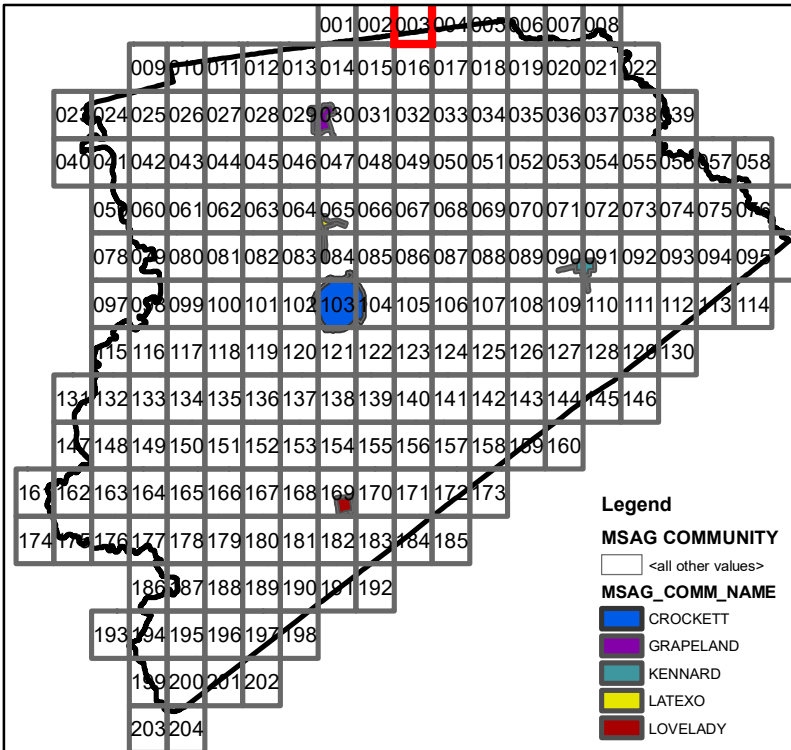
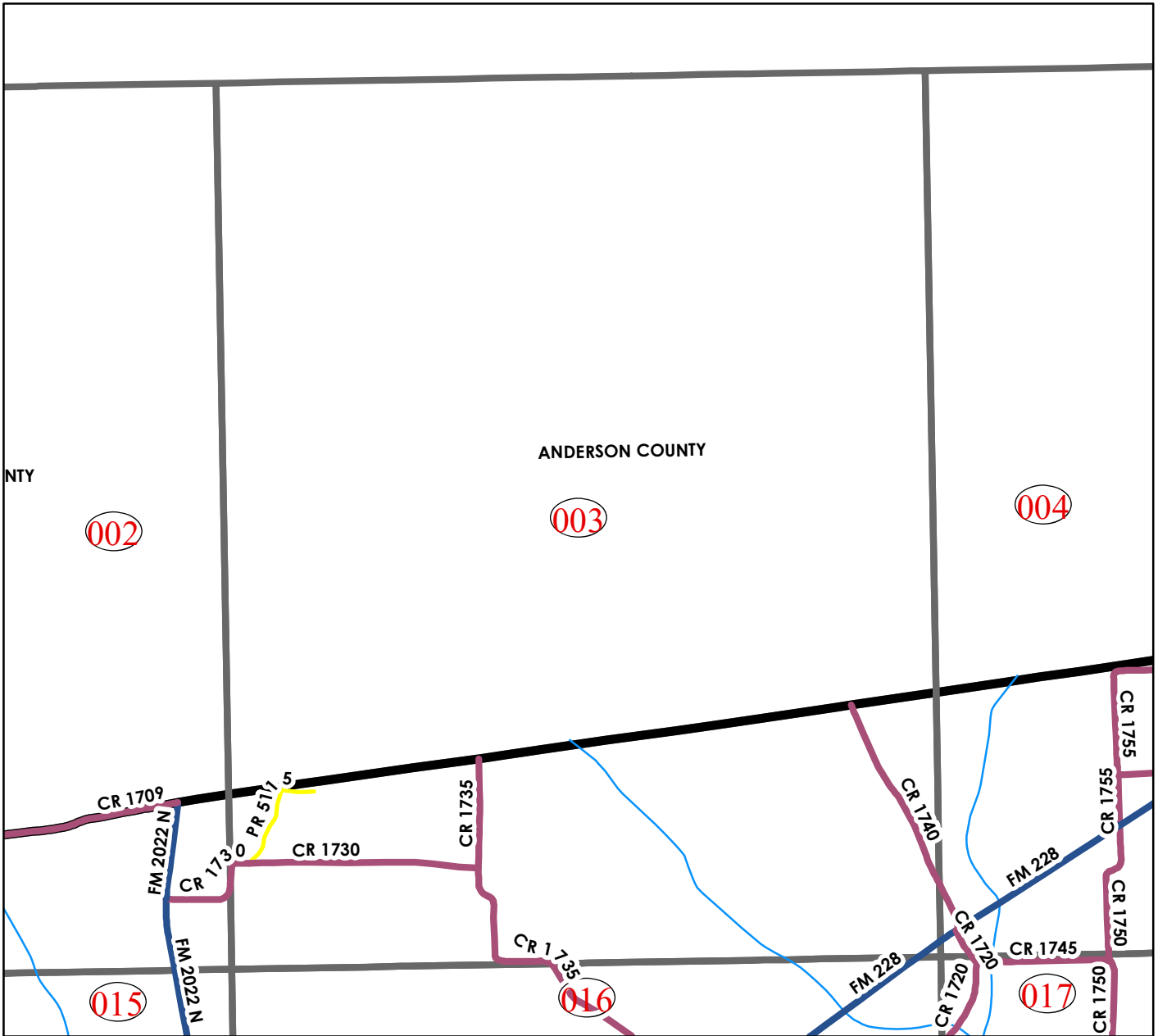


Map Legend

OVERVIEW	FARM TO MARKET	<all other values>
<all other values>	PARK ROAD	HYDRO_CLASS
RoadClass	COUNTY ROAD	RIVER
RAMP	CITY STREET	LAKE
CONNECTOR	PRIVATE ROAD	POND
US HIGHWAY	DRIVEWAY	Hydro Lines
US ALTERNATE	TRAIL	<all other values>
STATE HIGHWAY	LOOP 304	HYDRO_CLASS
		CREEK
		RIVER
		STREAM
		USNG_Houston_Pages
		COUNTY_BOUNDARIES
		AUTHORITATIVE_BOUNDARY

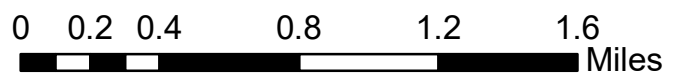


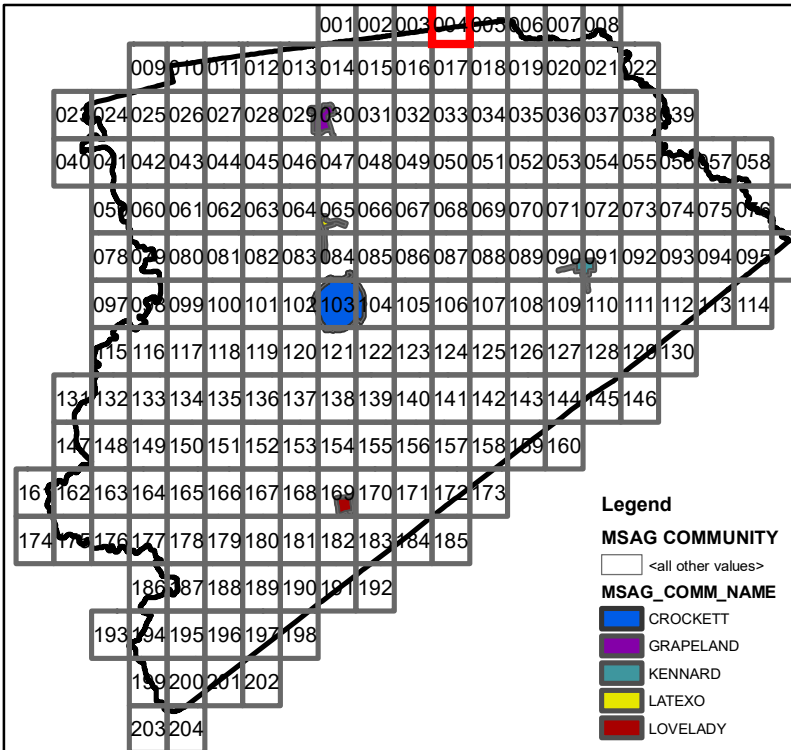
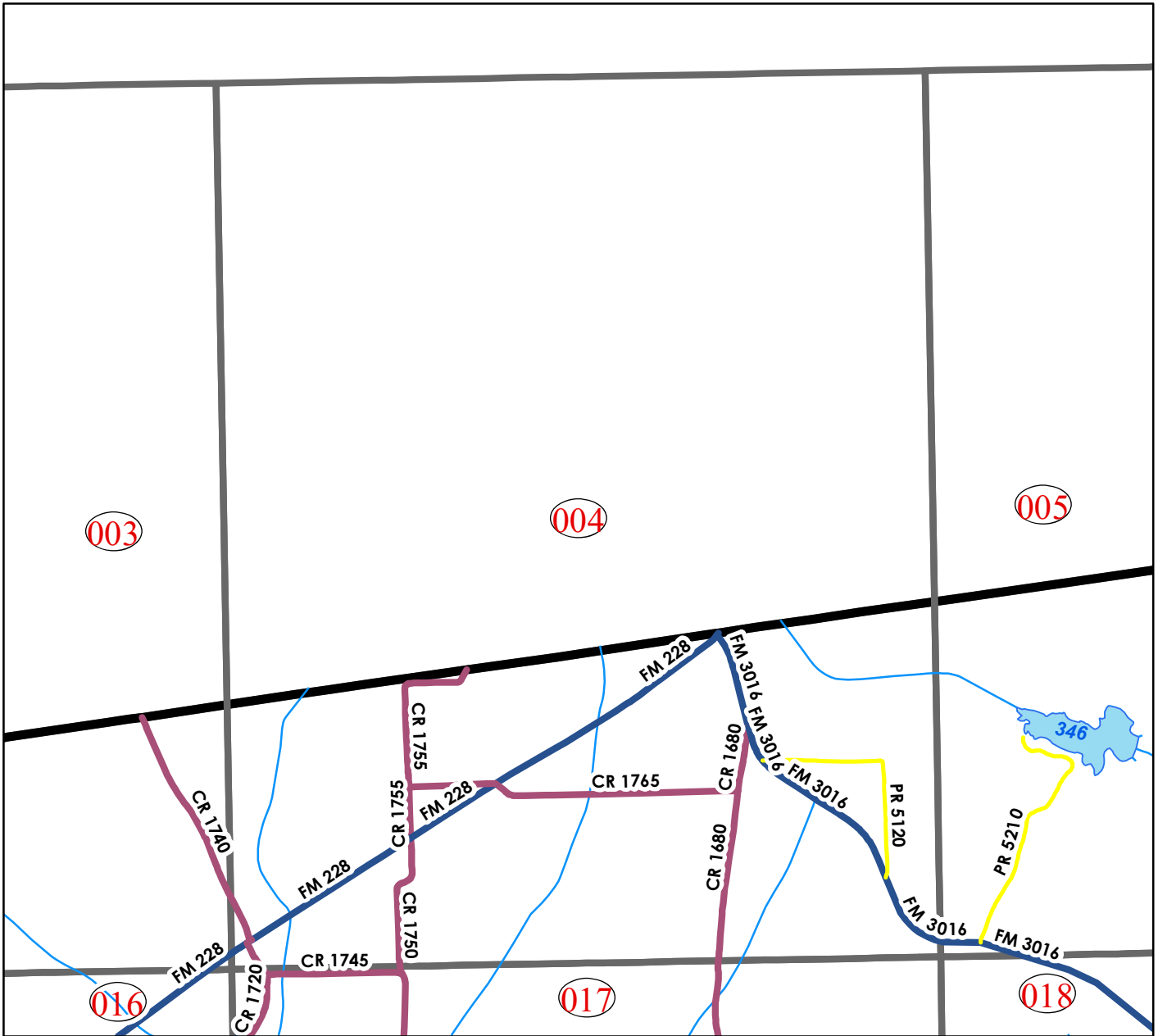




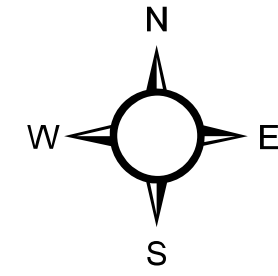
Map Legend

OVERVIEW	FARM TO MARKET	<all other values>
<all other values>	PARK ROAD	HYDRO_CLASS
RoadClass	COUNTY ROAD	RIVER
RAMP	CITY STREET	LAKE
CONNECTOR	PRIVATE ROAD	POND
US HIGHWAY	DRIVEWAY	Hydro Lines
US ALTERNATE	TRAIL	<all other values>
STATE HIGHWAY	LOOP 304	HYDRO_CLASS
		CREEK
		RIVER
		STREAM
		USNG_Houston_Pages
		COUNTY_BOUNDARIES
		AUTHORITATIVE_BOUNDARY

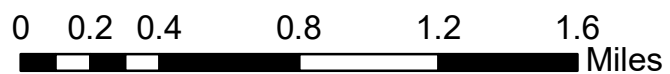


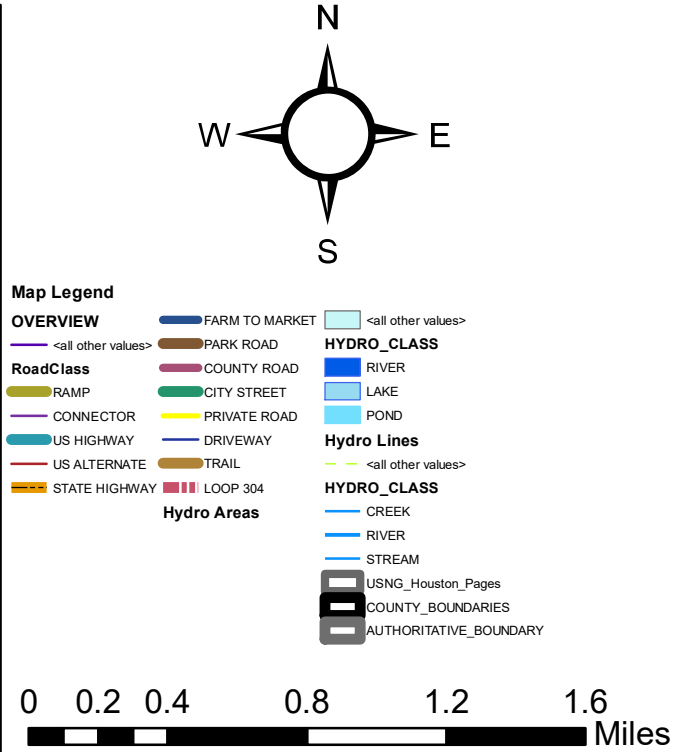
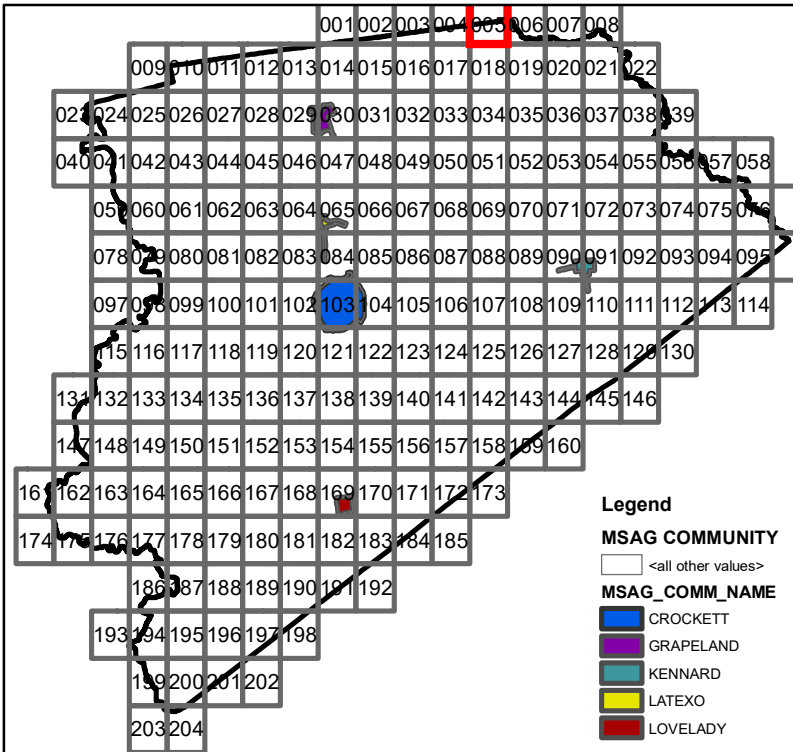
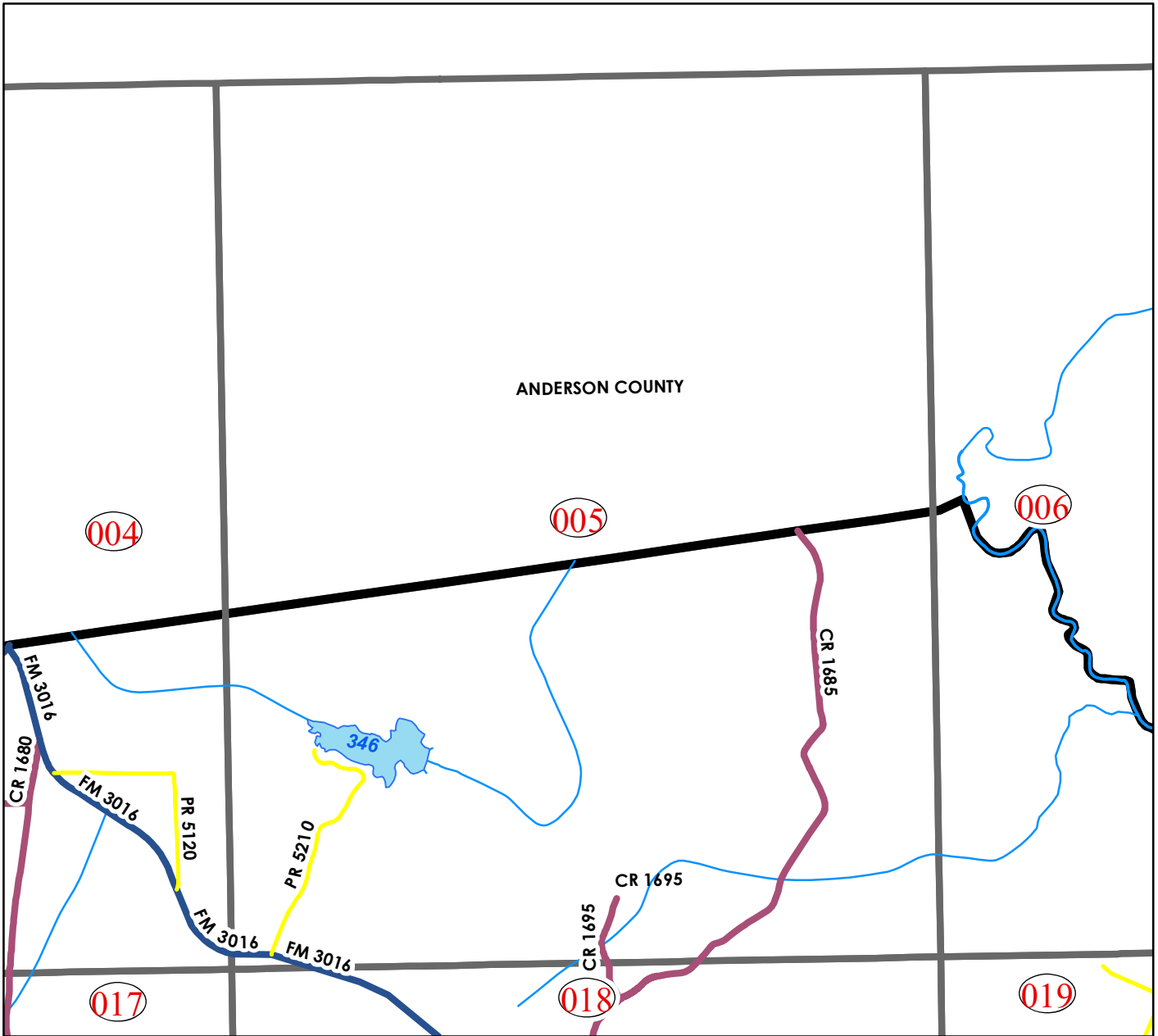


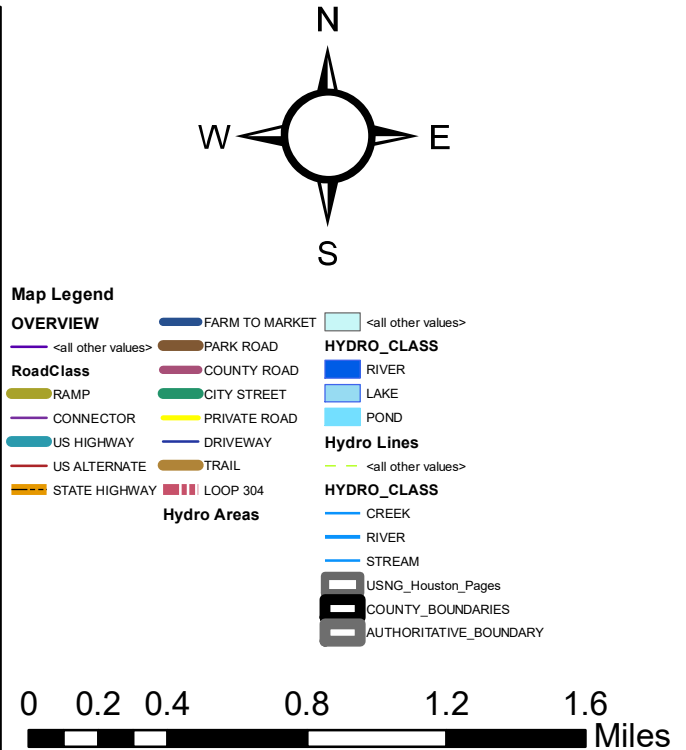
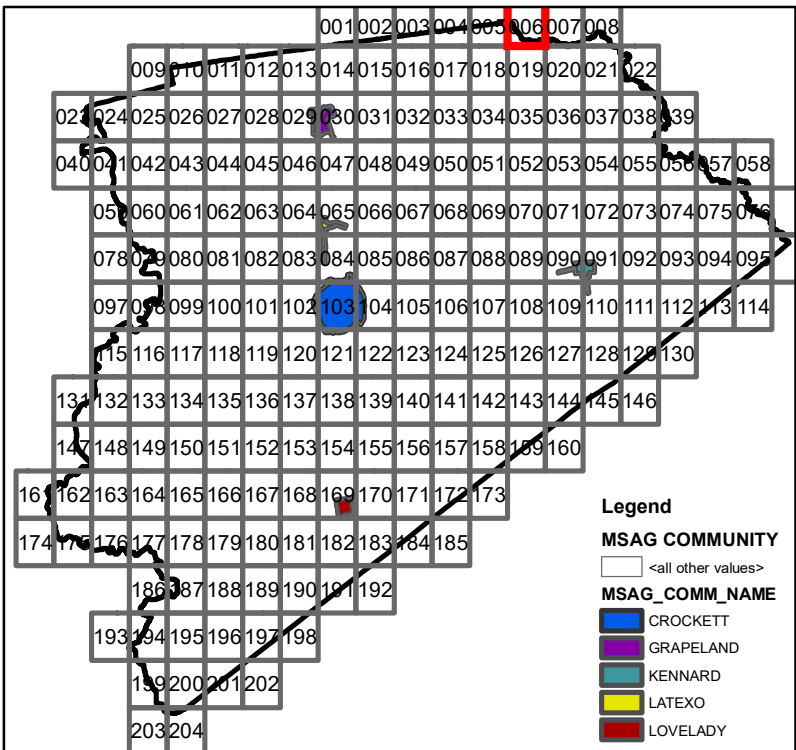
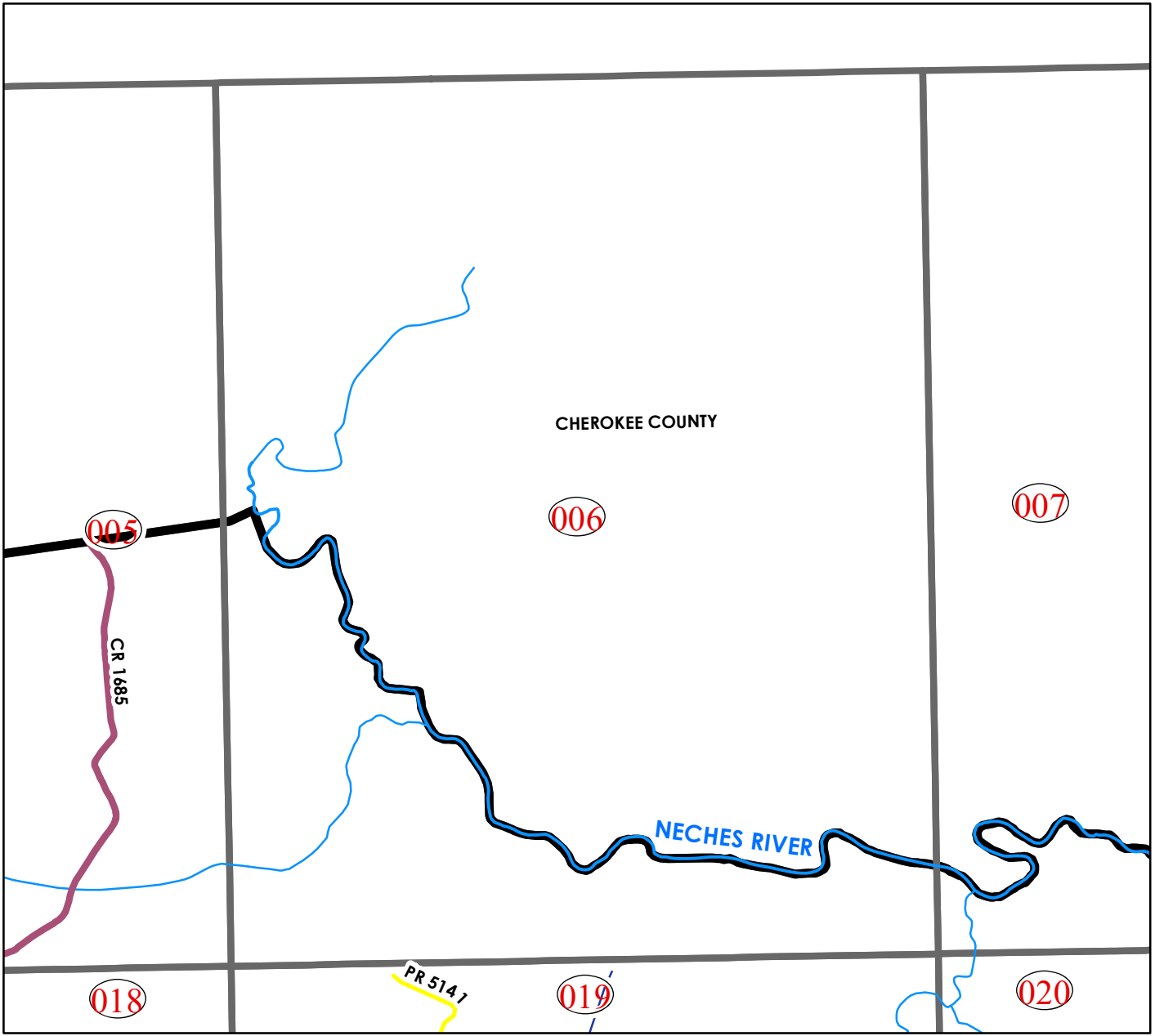
- Legend**
- MSAG COMMUNITY**
- <all other values>
- MSAG_COMM_NAME**
- CROCKETT
 - GRAPELAND
 - KENNARD
 - LATEXO
 - LOVELADY

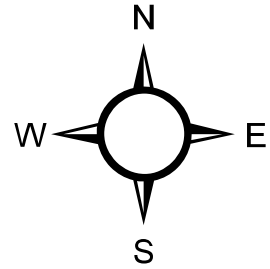
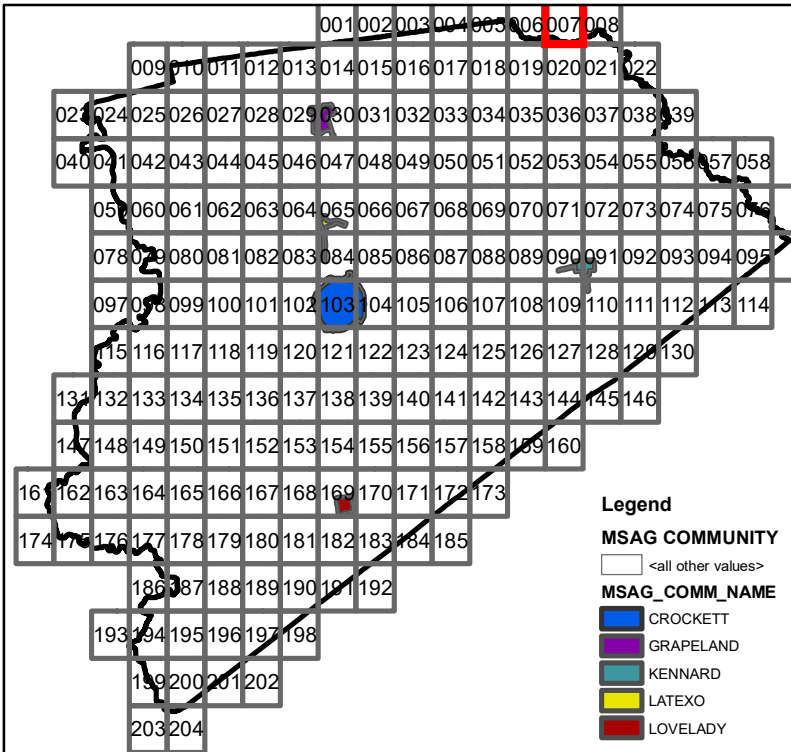
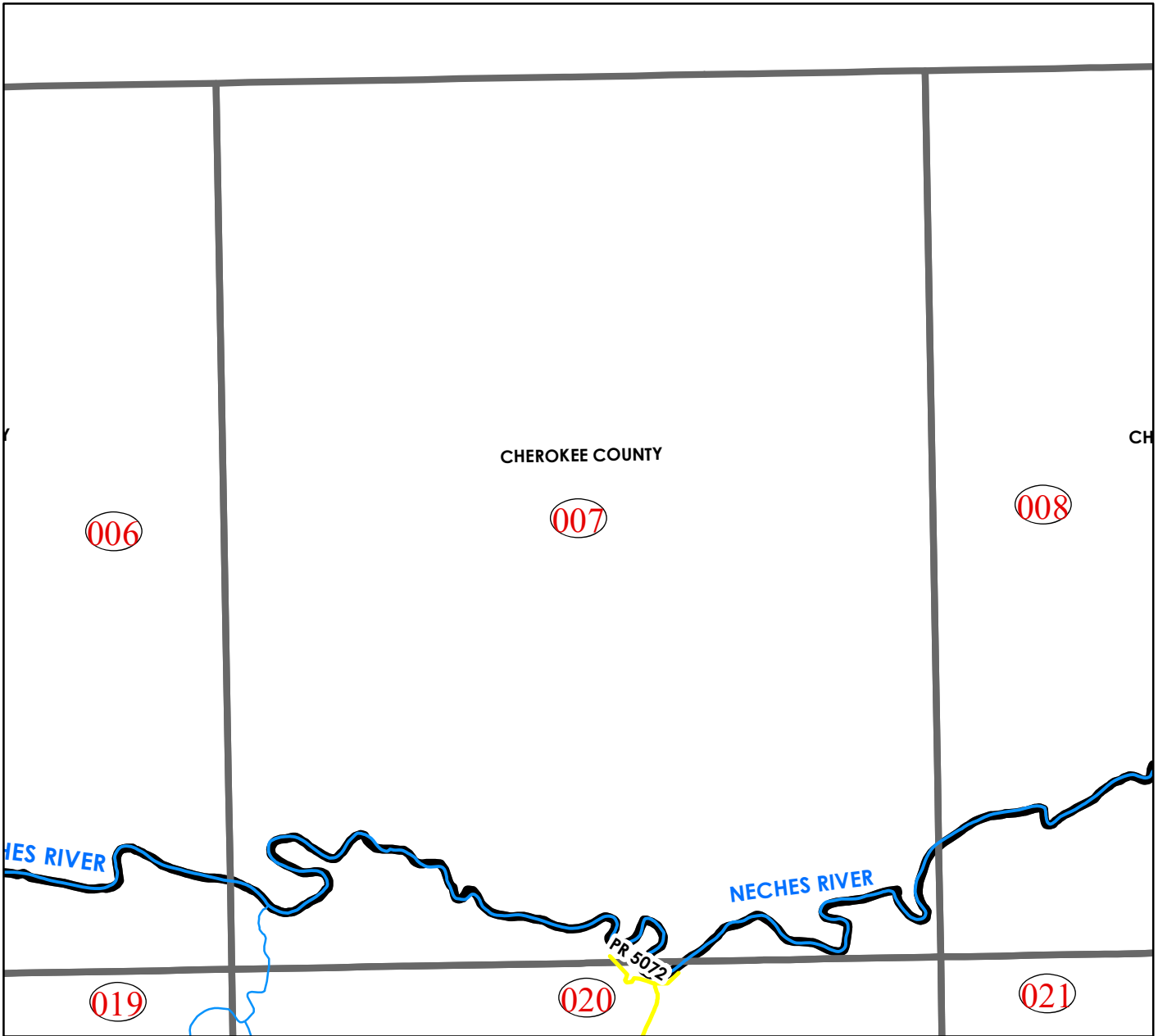


- Map Legend**
- OVERVIEW**
- <all other values>
- RoadClass**
- FARM TO MARKET
 - PARK ROAD
 - COUNTY ROAD
 - CITY STREET
 - PRIVATE ROAD
 - DRIVEWAY
 - TRAIL
 - LOOP 304
- Hydro Areas**
- <all other values>
- Hydro Lines**
- <all other values>
 - CREEK
 - RIVER
 - STREAM
 - USNG_Houston_Pages
 - COUNTY_BOUNDARIES
 - AUTHORITATIVE_BOUNDARY
- HYDRO_CLASS**
- RIVER
 - LAKE
 - POND



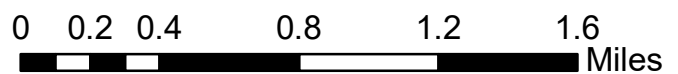


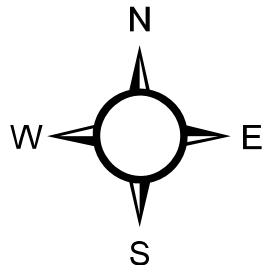
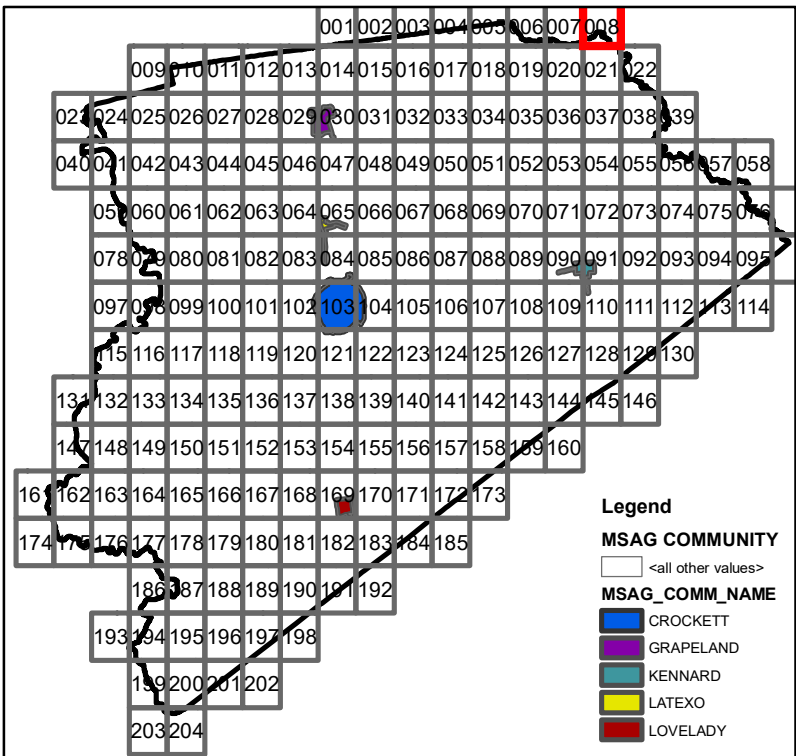
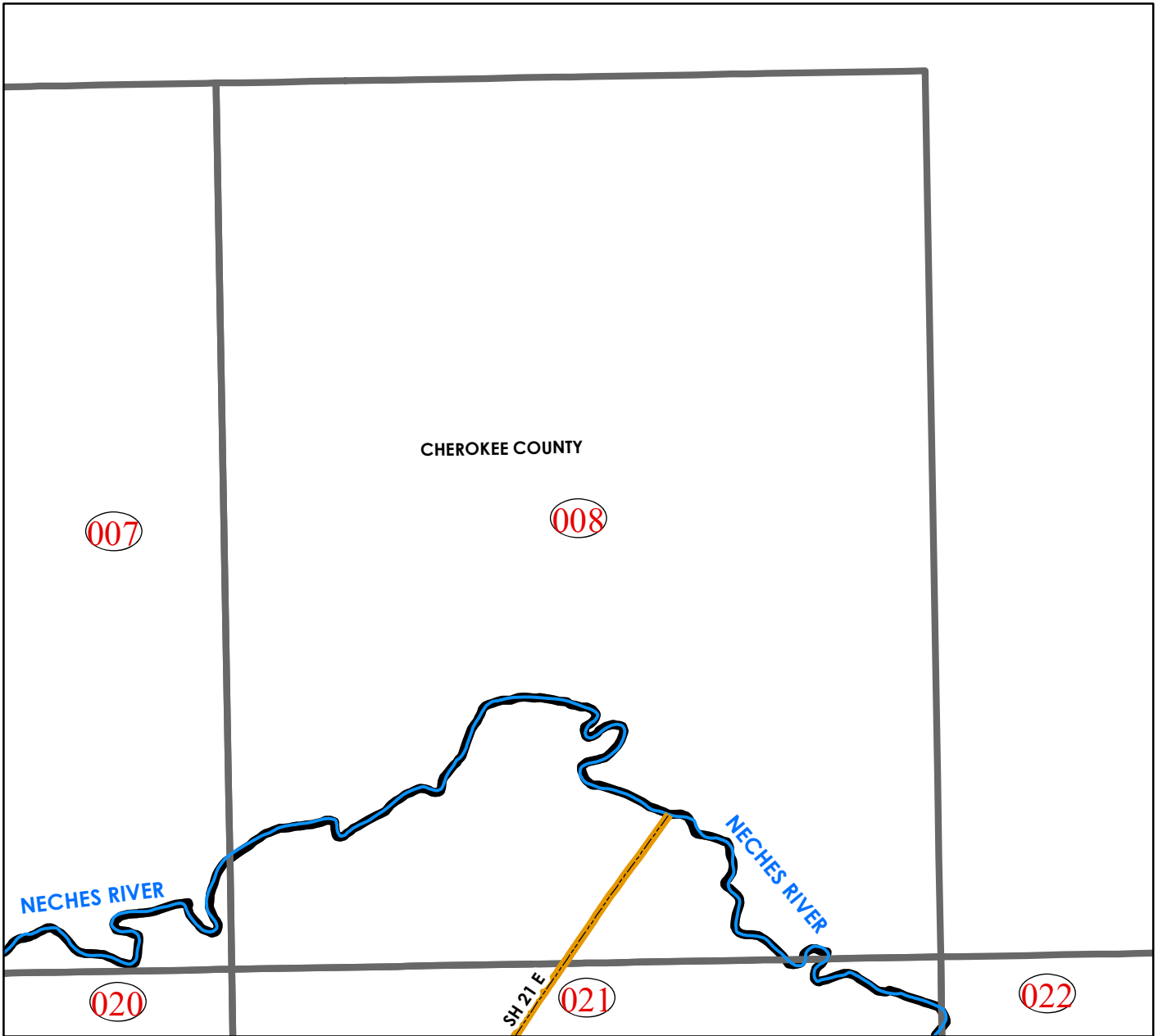




Map Legend

- OVERVIEW**
 - <all other values>
- RoadClass**
 - FARM TO MARKET
 - PARK ROAD
 - COUNTY ROAD
 - RAMP
 - CONNECTOR
 - US HIGHWAY
 - US ALTERNATE
 - STATE HIGHWAY
 - CITY STREET
 - PRIVATE ROAD
 - DRIVEWAY
 - TRAIL
 - LOOP 304
- Hydro Areas**
 - <all other values>
 - RIVER
 - LAKE
 - POND
 - CREEK
 - RIVER
 - STREAM
 - USNG_Houston_Pages
 - COUNTY_BOUNDARIES
 - AUTHORITATIVE_BOUNDARY





Map Legend

OVERVIEW

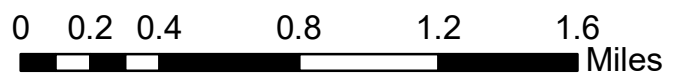
- <all other values>

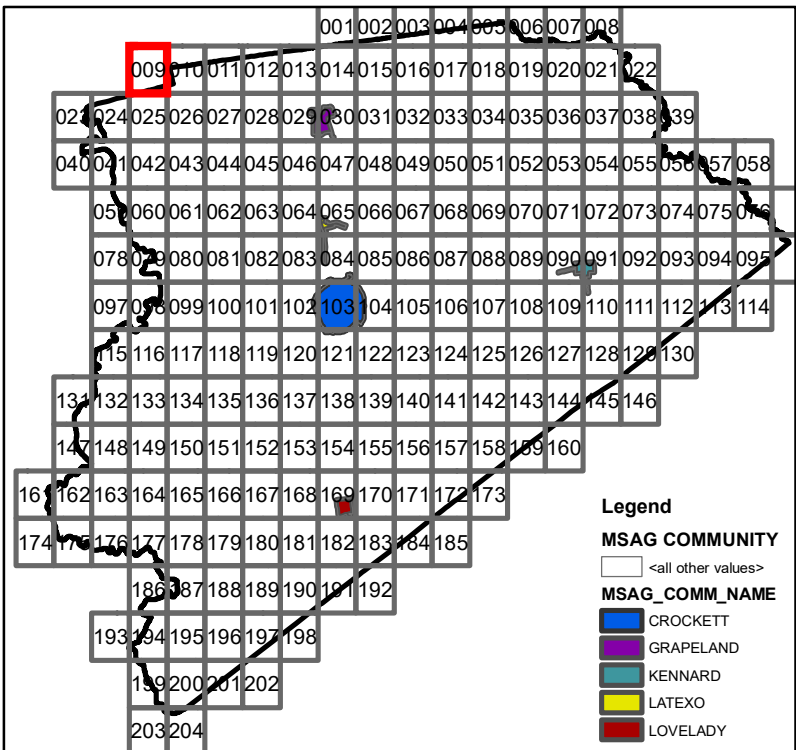
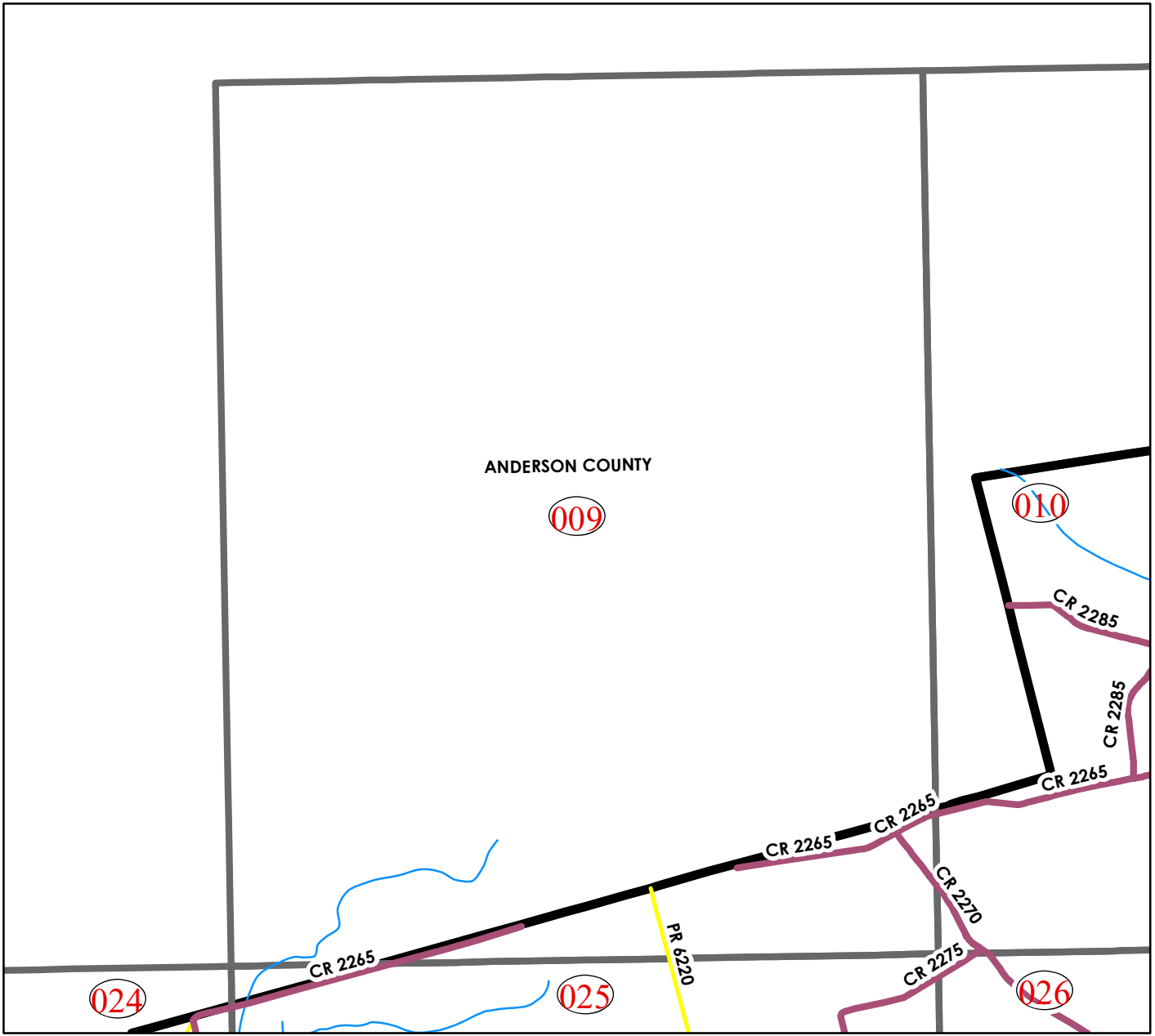
RoadClass

- FARM TO MARKET
- PARK ROAD
- COUNTY ROAD
- RAMP
- CONNECTOR
- US HIGHWAY
- US ALTERNATE
- STATE HIGHWAY
- LOOP 304
- CITY STREET
- PRIVATE ROAD
- DRIVEWAY
- TRAIL

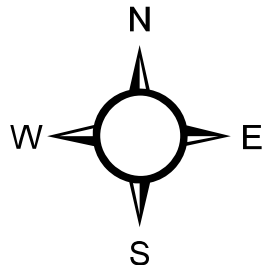
Hydro Areas

- <all other values>
- RIVER
- LAKE
- POND
- CREEK
- RIVER
- STREAM
- USNG_Houston_Pages
- COUNTY_BOUNDARIES
- AUTHORITATIVE_BOUNDARY



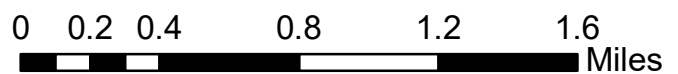


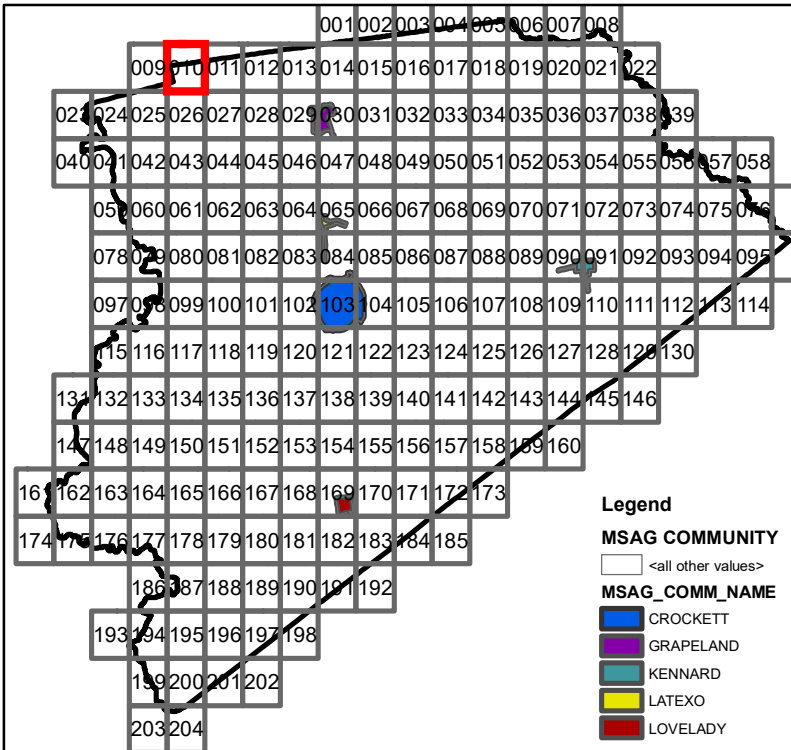
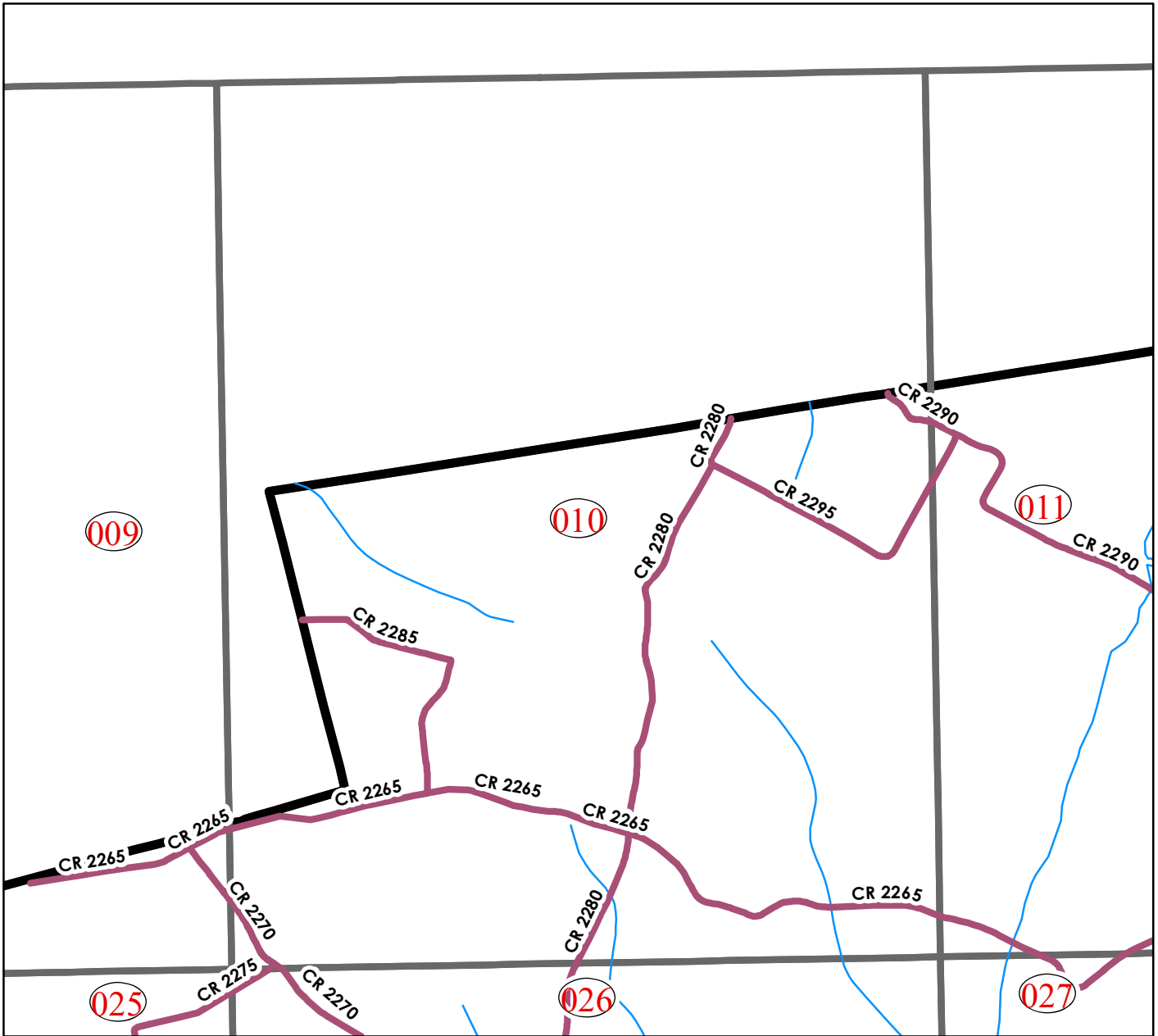
Legend
MSAG COMMUNITY
□ <all other values>
MSAG_COMM_NAME
■ CROCKETT
■ GRAPELAND
■ KENNARD
■ LATEXO
■ LOVELADY



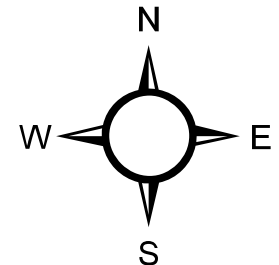
Map Legend

OVERVIEW	— FARM TO MARKET	□ <all other values>
— <all other values>	— PARK ROAD	HYDRO_CLASS
RoadClass	— COUNTY ROAD	■ RIVER
■ RAMP	— CITY STREET	■ LAKE
— CONNECTOR	— PRIVATE ROAD	■ POND
— US HIGHWAY	— DRIVEWAY	Hydro Lines
— US ALTERNATE	— TRAIL	— <all other values>
— STATE HIGHWAY	■ LOOP 304	HYDRO_CLASS
		— CREEK
		— RIVER
		— STREAM
		■ USNG_Houston_Pages
		■ COUNTY_BOUNDARIES
		■ AUTHORITATIVE_BOUNDARY

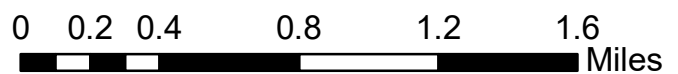


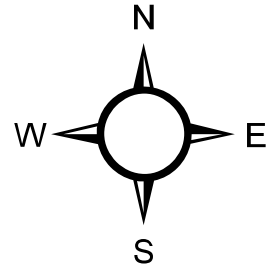
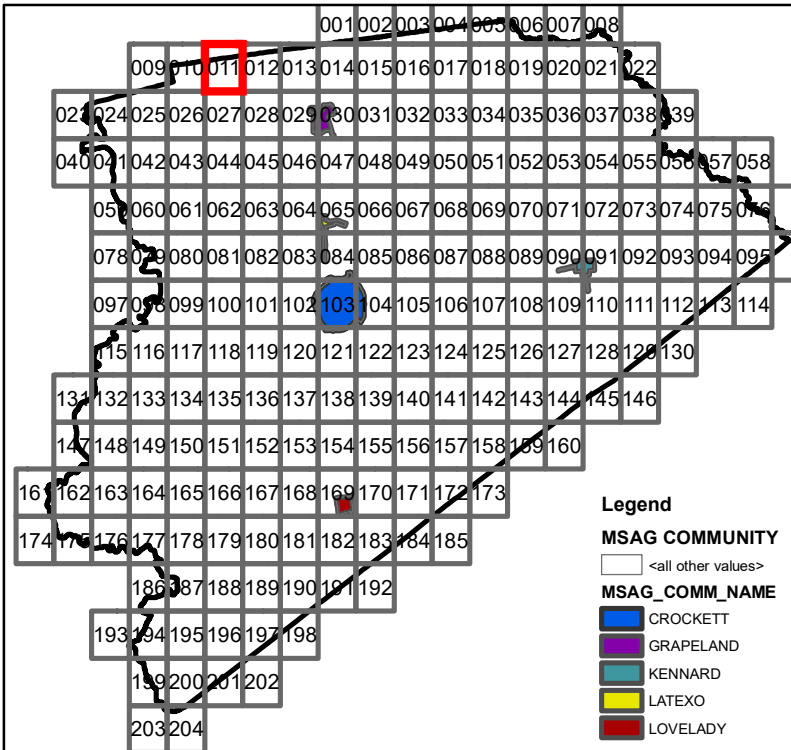
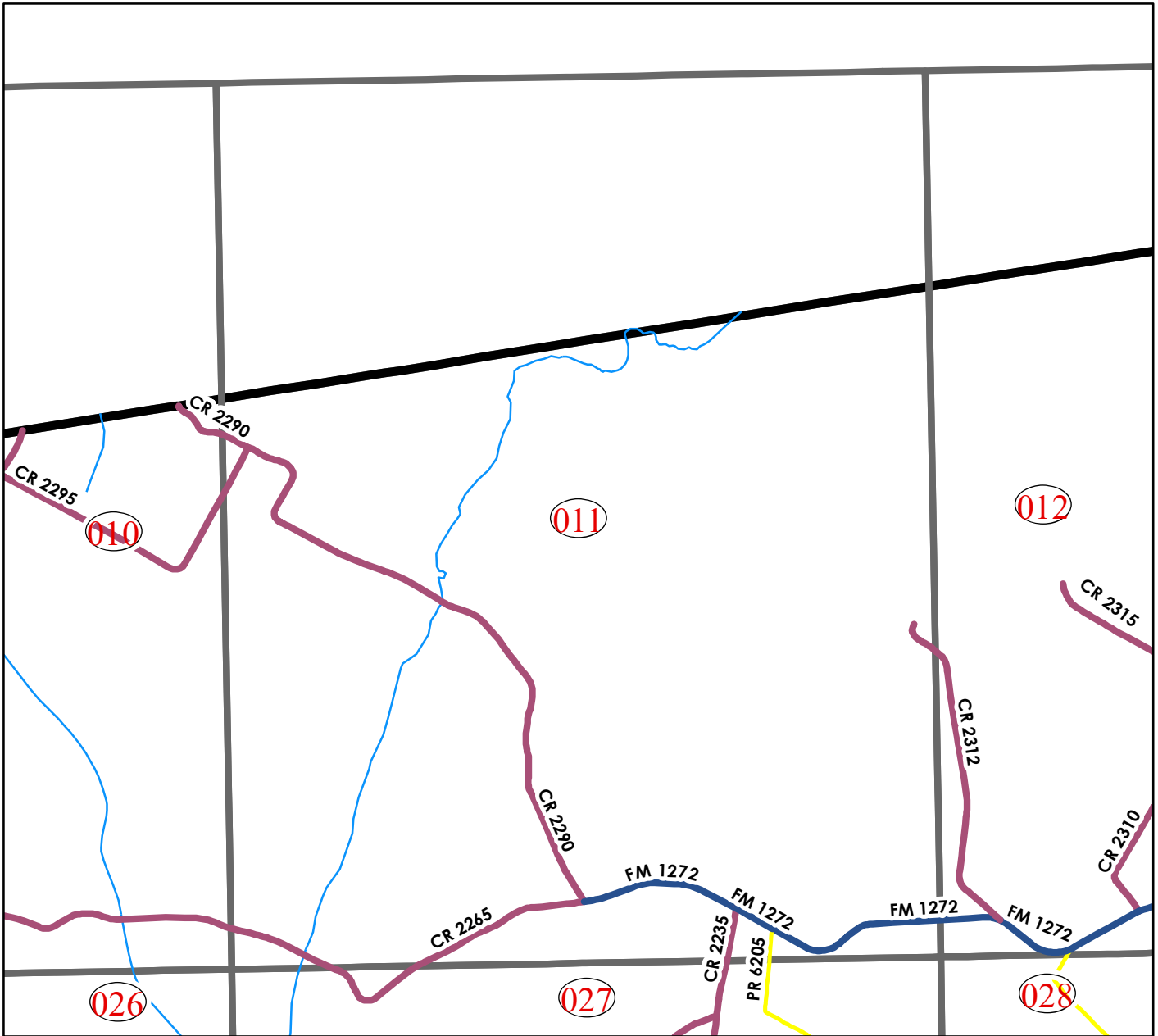


- Legend**
- MSAG COMMUNITY**
- <all other values>
- MSAG_COMM_NAME**
- CROCKETT
 - GRAPELAND
 - KENNARD
 - LATEXO
 - LOVELADY



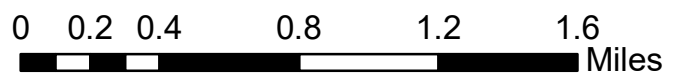
- Map Legend**
- OVERVIEW**
- <all other values>
- RoadClass**
- FARM TO MARKET
 - PARK ROAD
 - COUNTY ROAD
 - CITY STREET
 - PRIVATE ROAD
 - DRIVEWAY
 - TRAIL
 - LOOP 304
- Hydro Lines**
- <all other values>
- Hydro Areas**
- CREEK
 - RIVER
 - STREAM
 - USNG_Houston_Pages
 - COUNTY_BOUNDARIES
 - AUTHORITATIVE_BOUNDARY

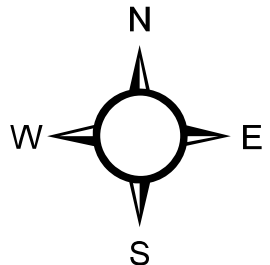
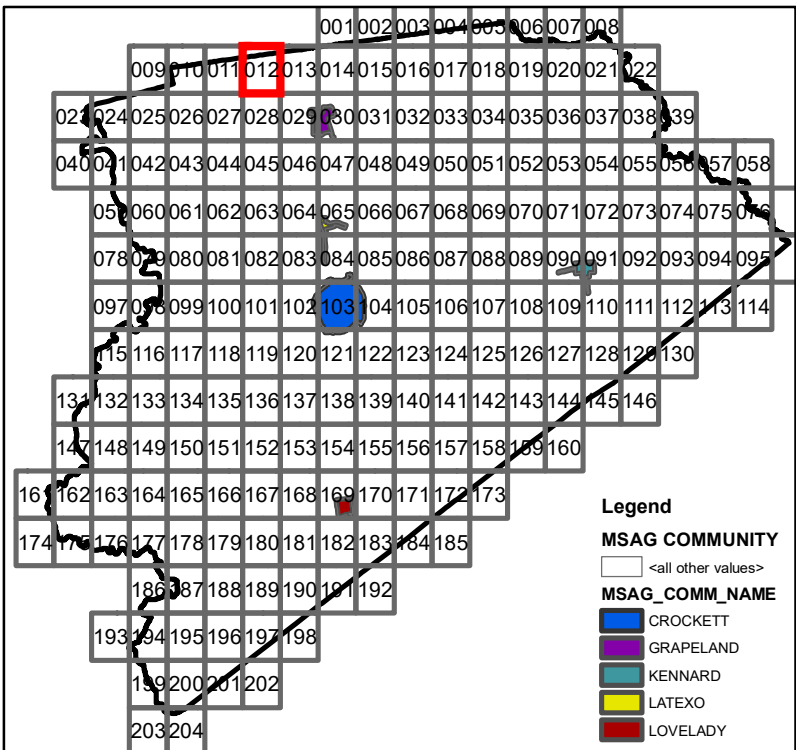
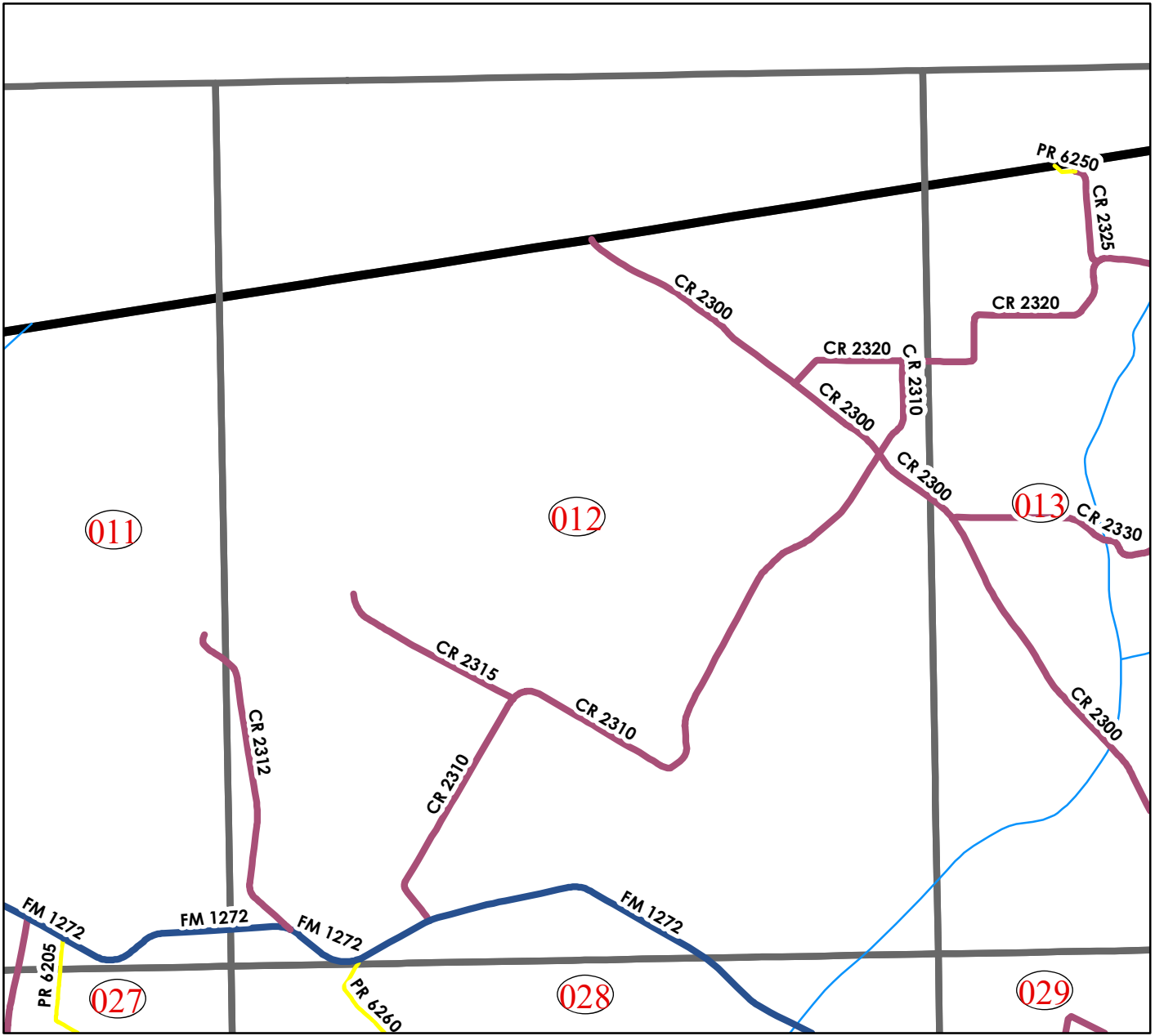




Map Legend

- OVERVIEW**
 - <all other values>
- RoadClass**
 - FARM TO MARKET
 - PARK ROAD
 - COUNTY ROAD
 - CITY STREET
 - PRIVATE ROAD
 - DRIVEWAY
 - TRAIL
 - LOOP 304
- Hydro Lines**
 - <all other values>
 - CREEK
 - RIVER
 - STREAM
 - USNG_Houston_Pages
 - COUNTY_BOUNDARIES
 - AUTHORITATIVE_BOUNDARY
- Hydro Areas**
 - RIVER
 - LAKE
 - POND





Map Legend

OVERVIEW	FARM TO MARKET	<all other values>
	<all other values>	HYDRO_CLASS
RoadClass	PARK ROAD	RIVER
	COUNTY ROAD	LAKE
RAMP	CITY STREET	POND
CONNECTOR	PRIVATE ROAD	Hydro Lines
US HIGHWAY	DRIVEWAY	<all other values>
US ALTERNATE	TRAIL	HYDRO_CLASS
STATE HIGHWAY	LOOP 304	CREEK
		RIVER
		STREAM
		USNG_Houston_Pages
		COUNTY_BOUNDARIES
		AUTHORITATIVE_BOUNDARY

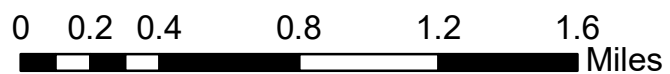
Legend

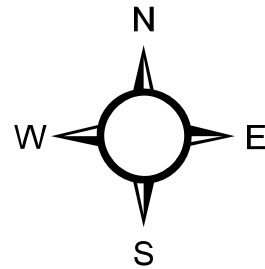
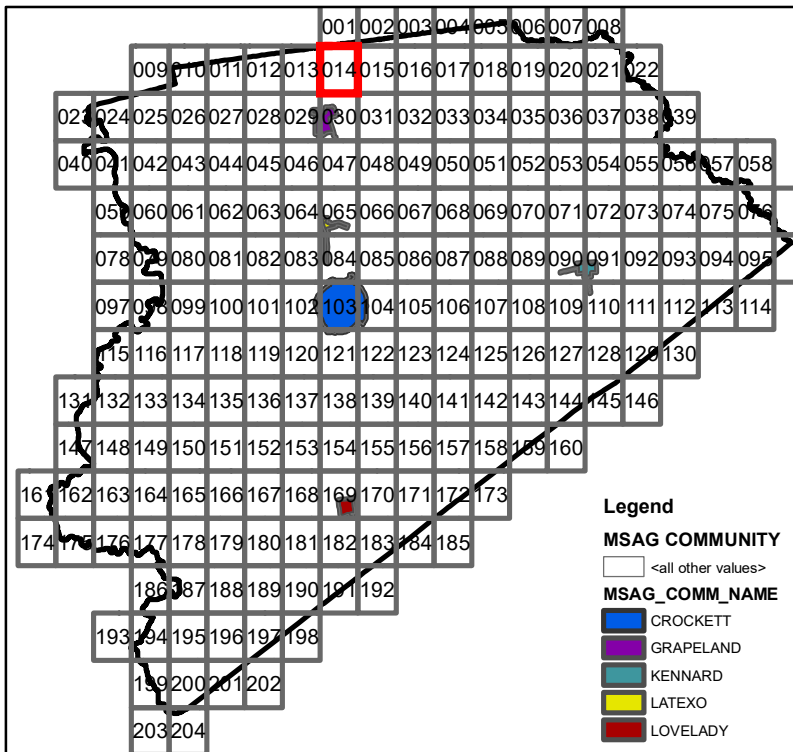
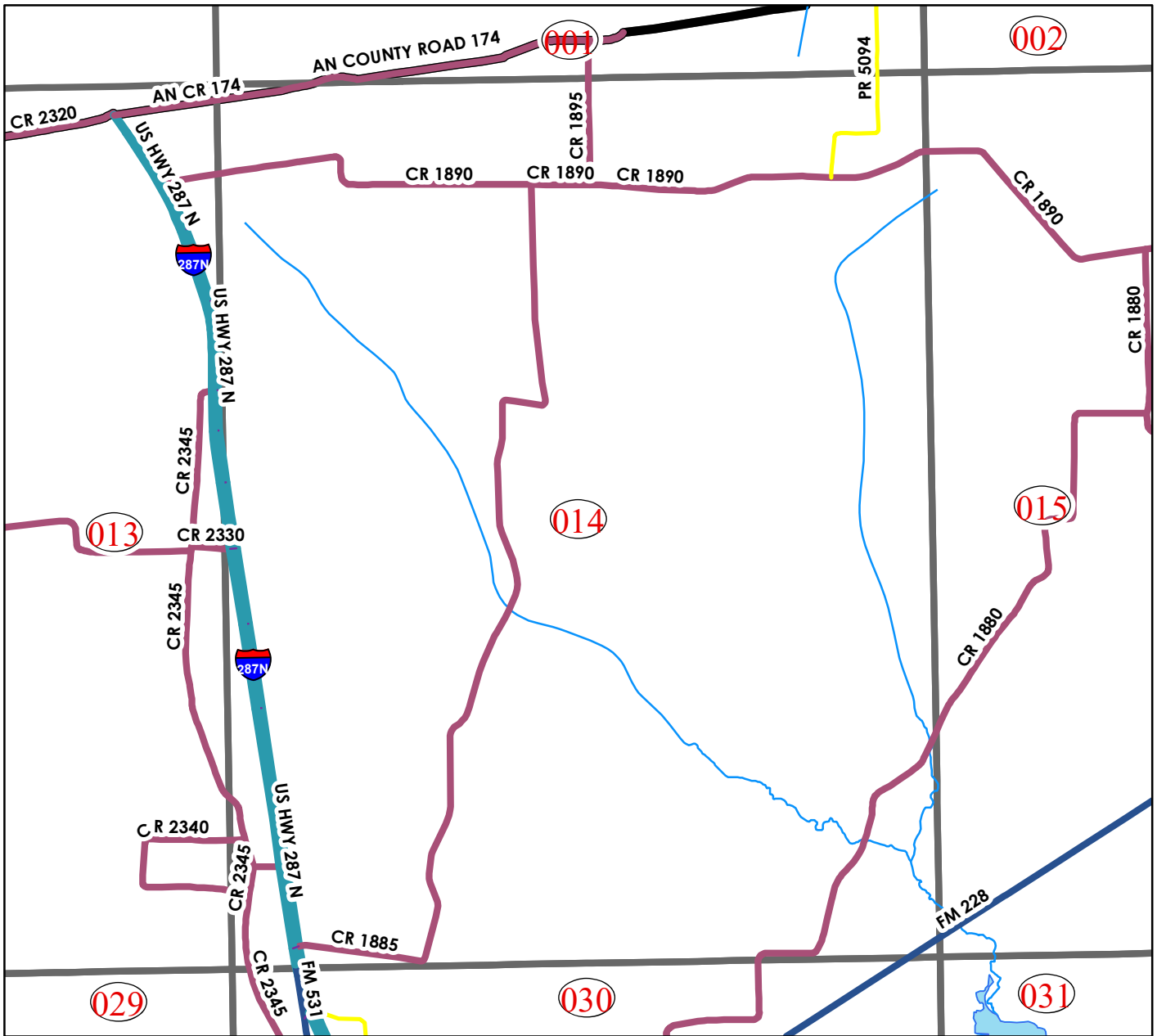
MSAG COMMUNITY

<all other values>

MSAG_COMM_NAME

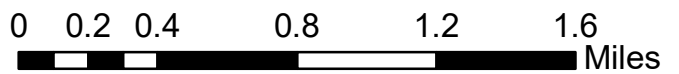
- CROCKETT
- GRAPELAND
- KENNARD
- LATEXO
- LOVELADY

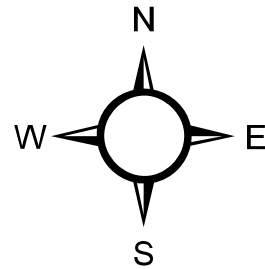
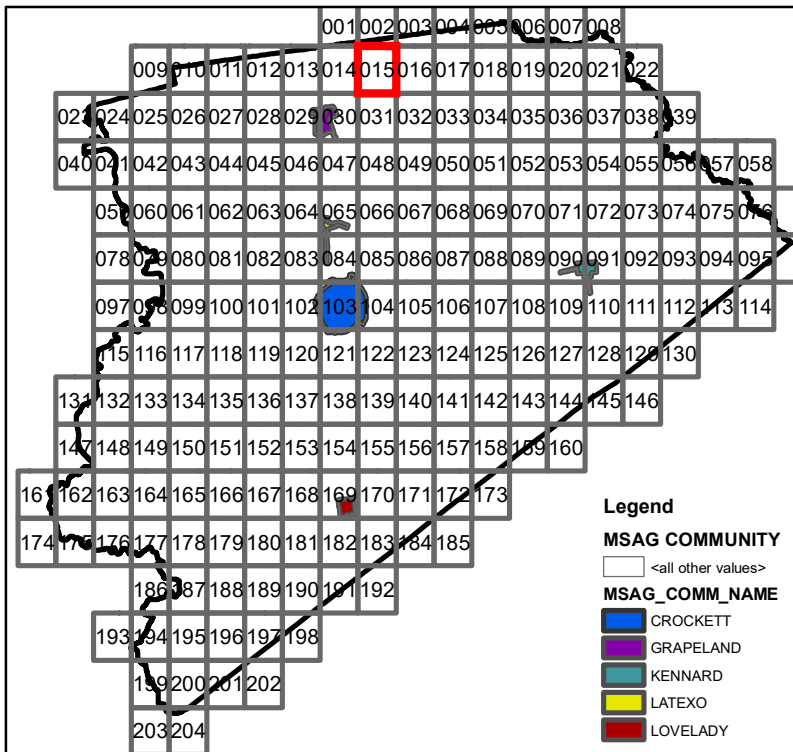
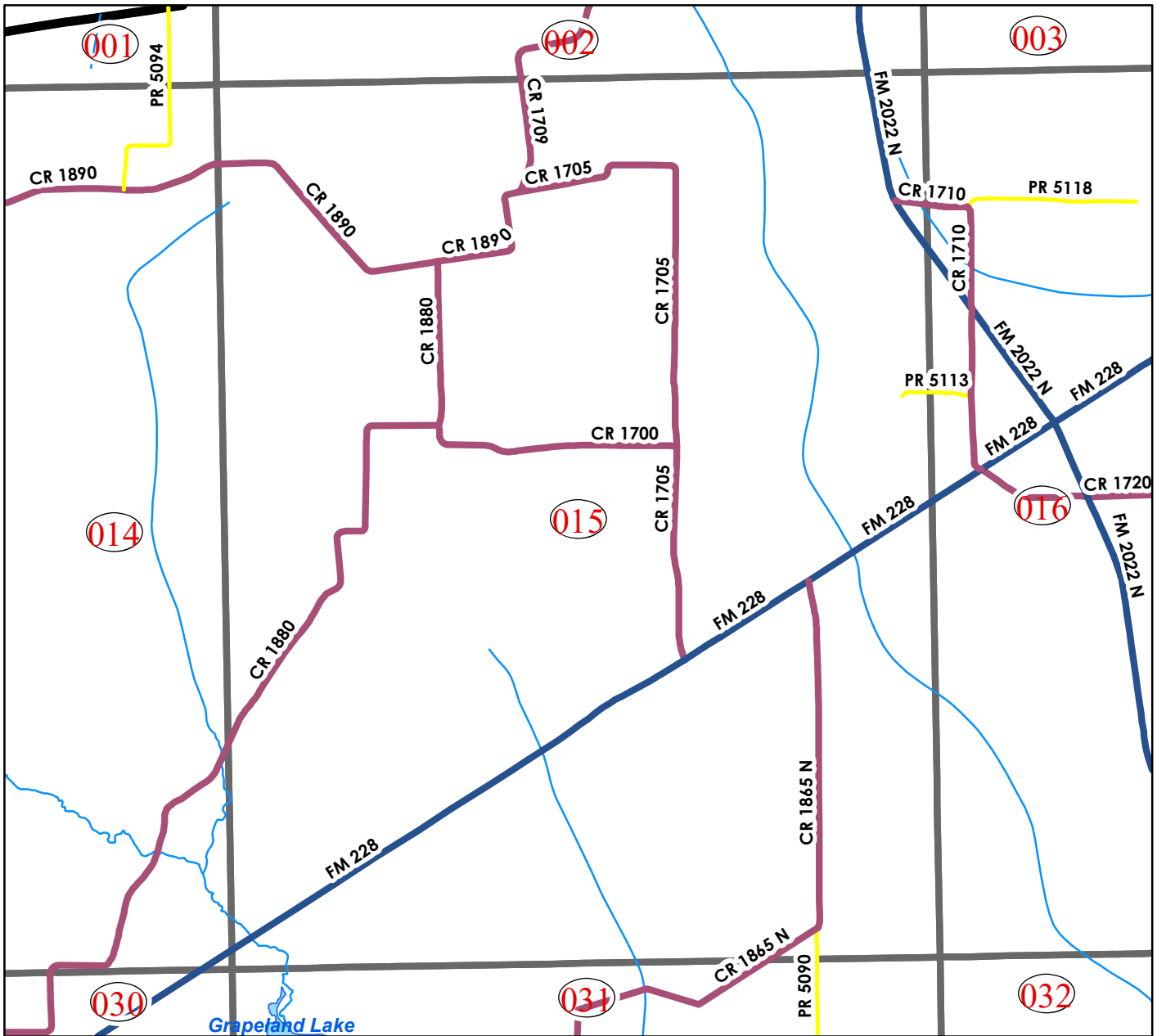




Map Legend

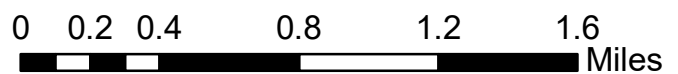
OVERVIEW	FARM TO MARKET	<all other values>
	PARK ROAD	HYDRO_CLASS
RoadClass	COUNTY ROAD	RIVER
RAMP	CITY STREET	LAKE
CONNECTOR	PRIVATE ROAD	POND
US HIGHWAY	DRIVEWAY	Hydro Lines
US ALTERNATE	TRAIL	<all other values>
STATE HIGHWAY	LOOP 304	HYDRO_CLASS
		CREEK
		RIVER
		STREAM
		USNG_Houston_Pages
		COUNTY_BOUNDARIES
		AUTHORITATIVE_BOUNDARY

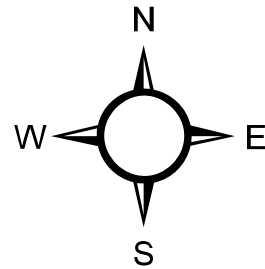
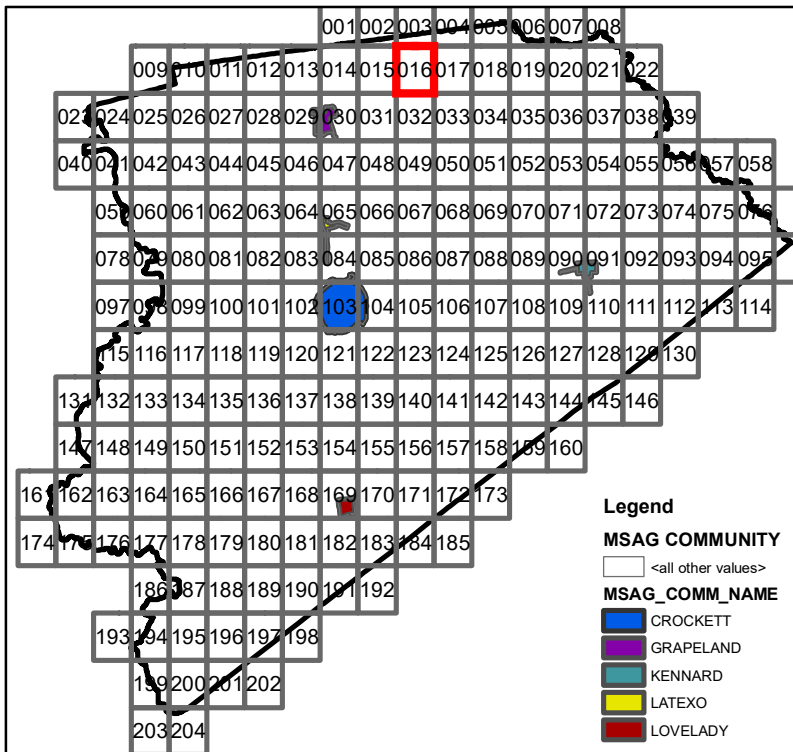
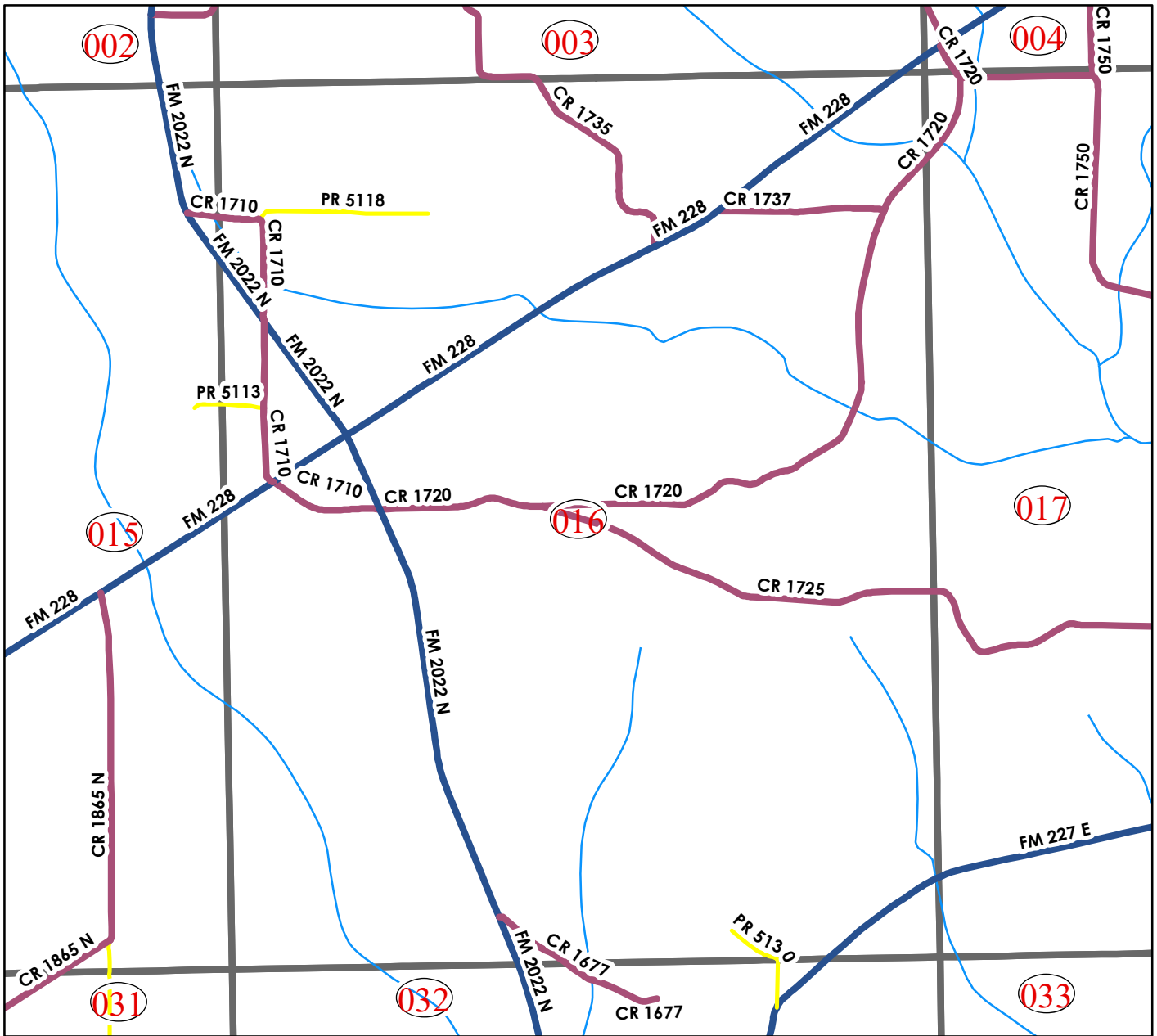




Map Legend

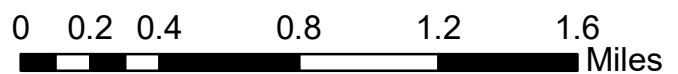
- OVERVIEW**
 - FARM TO MARKET
 - PARK ROAD
 - COUNTY ROAD
 - CITY STREET
 - PRIVATE ROAD
 - US HIGHWAY
 - US ALTERNATE
 - STATE HIGHWAY
 - LOOP 304
- RoadClass**
 - RAMP
 - CONNECTOR
 - US HIGHWAY
 - US ALTERNATE
 - STATE HIGHWAY
- Hydro Areas**
 - TRAIL
- Hydro Lines**
 - CREEK
 - RIVER
 - STREAM
- Hydro_CLASSES**
 - RIVER
 - LAKE
 - POND
 - <all other values>
- Legend**
 - MSAG COMMUNITY
 - <all other values>
 - MSAG_COMM_NAME
 - CROCKETT
 - GRAPELAND
 - KENNARD
 - LATEXO
 - LOVELADY
- Map Legend**
 - <all other values>
 - USNG_Houston_Pages
 - COUNTY_BOUNDARIES
 - AUTHORITATIVE_BOUNDARY

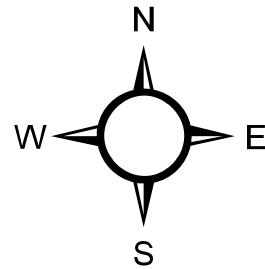
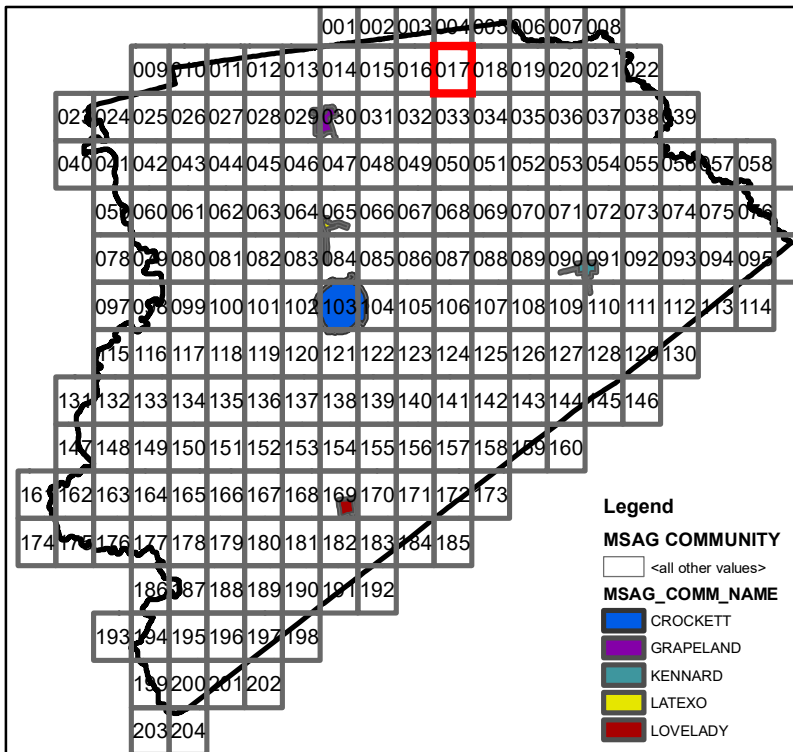
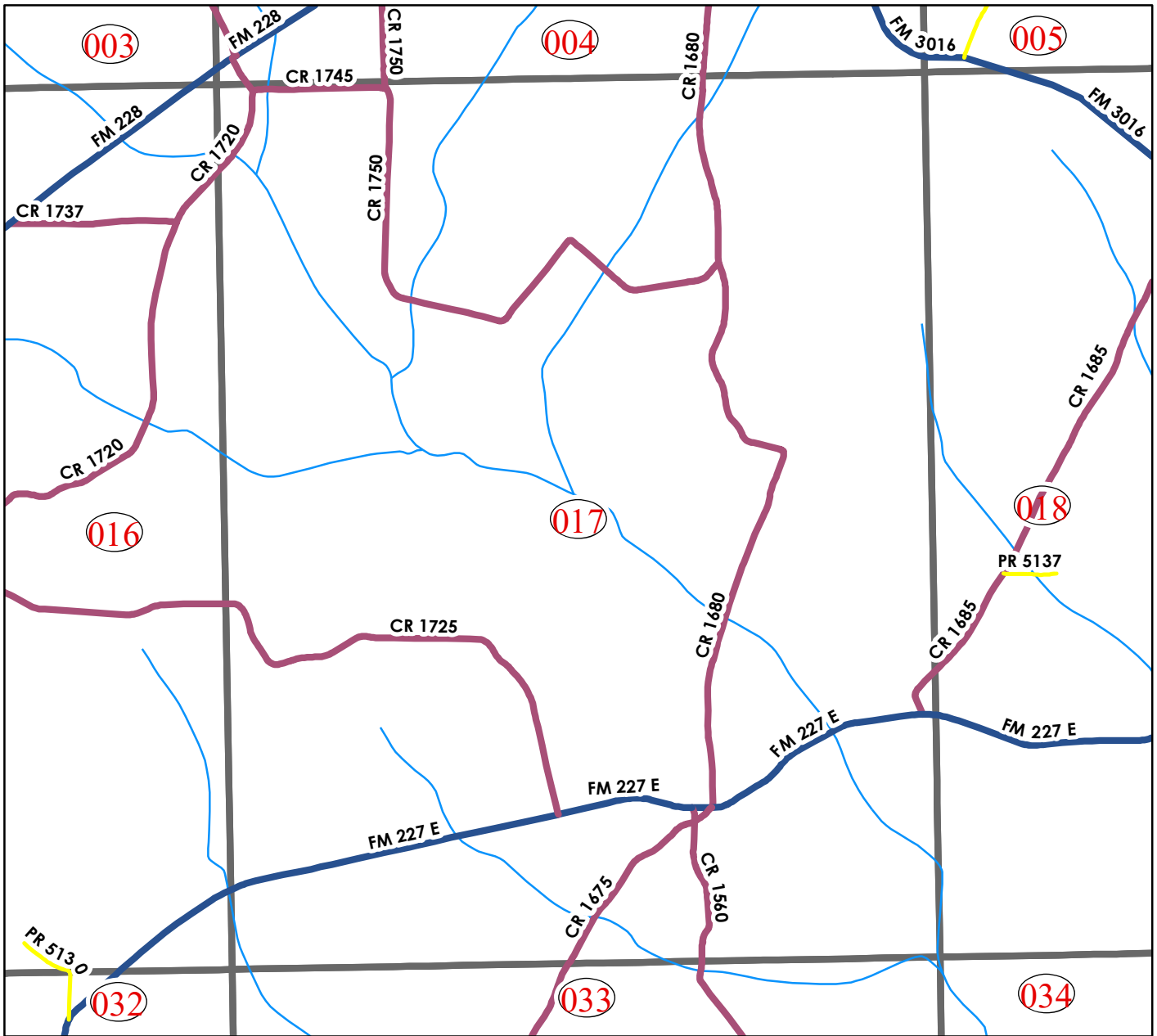




Map Legend

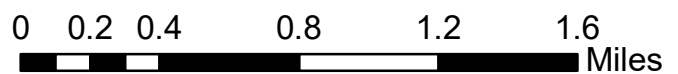
- OVERVIEW**
 - FARM TO MARKET
 - PARK ROAD
 - COUNTY ROAD
 - CITY STREET
 - PRIVATE ROAD
 - US HIGHWAY
 - US ALTERNATE
 - STATE HIGHWAY
 - LOOP 304
- RoadClass**
 - RAMP
 - CONNECTOR
 - DRIVEWAY
 - TRAIL
- Hydro Areas**
 - CREEK
 - RIVER
 - STREAM
- Hydro Lines**
 - LAKE
 - POND
- Hydro Class**
 - <all other values>
- MSAG COMMUNITY**
 - <all other values>
- MSAG_COMM_NAME**
 - CROCKETT
 - GRAPELAND
 - KENNARD
 - LATEXO
 - LOVELADY
- USNG_Houston_Pages**
- COUNTY_BOUNDARIES**
- AUTHORITATIVE_BOUNDARY**

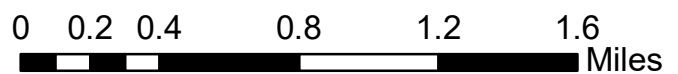
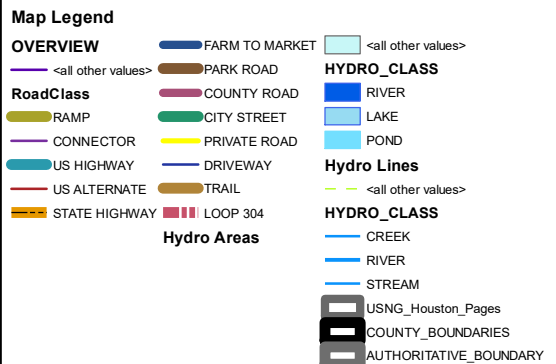
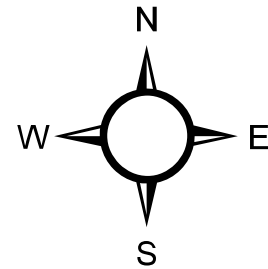
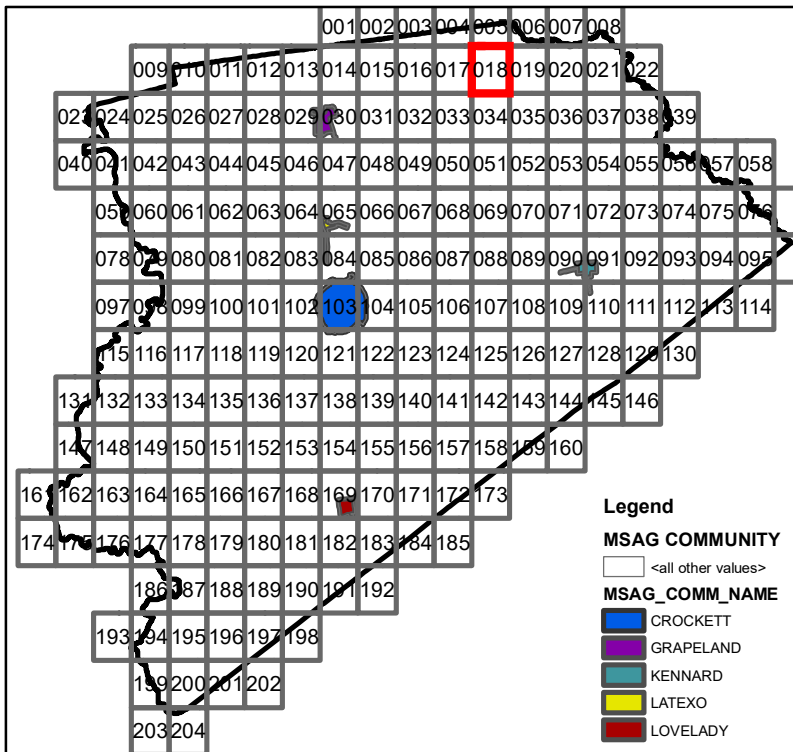
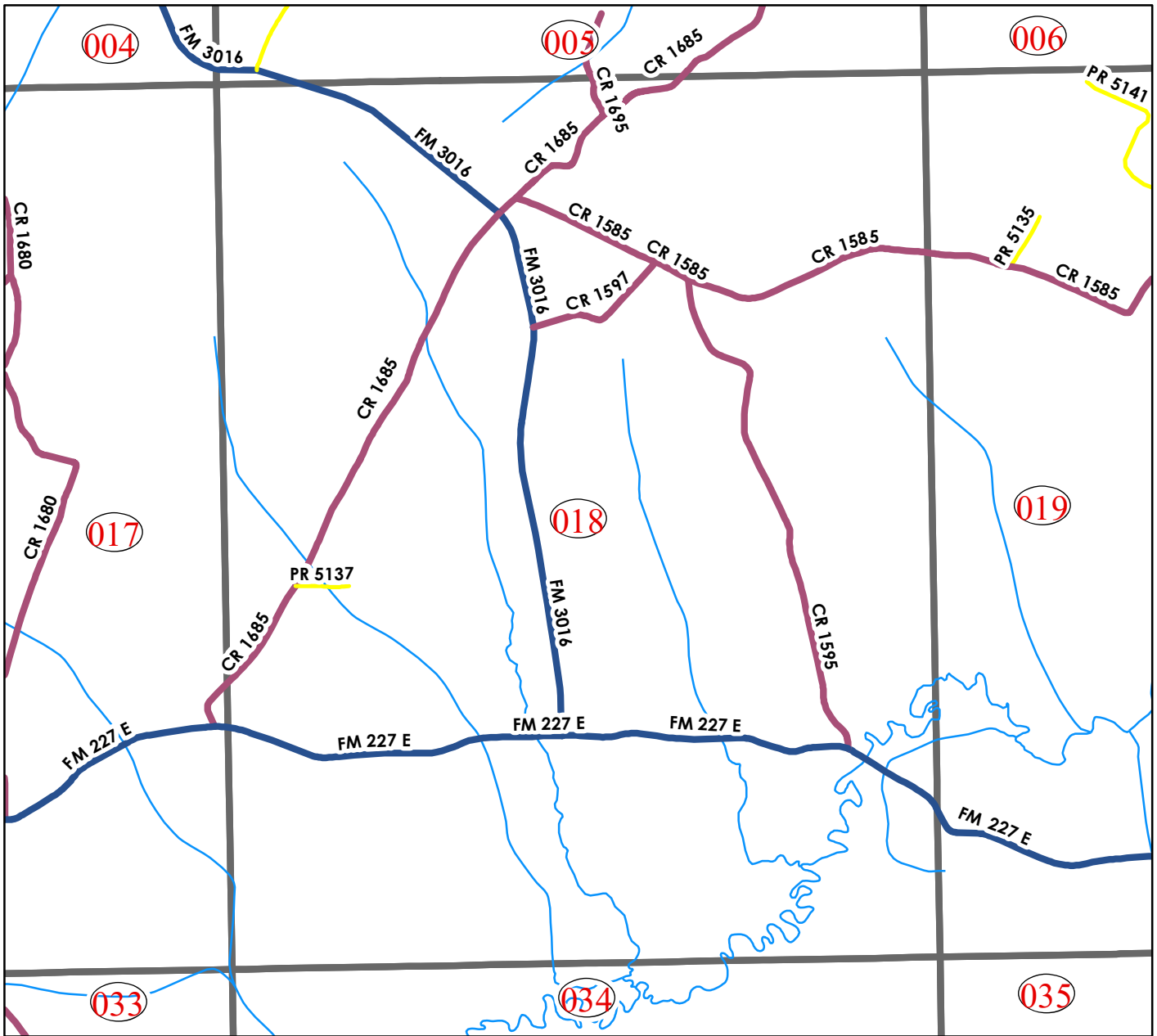


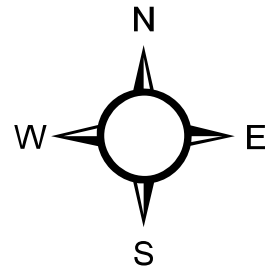
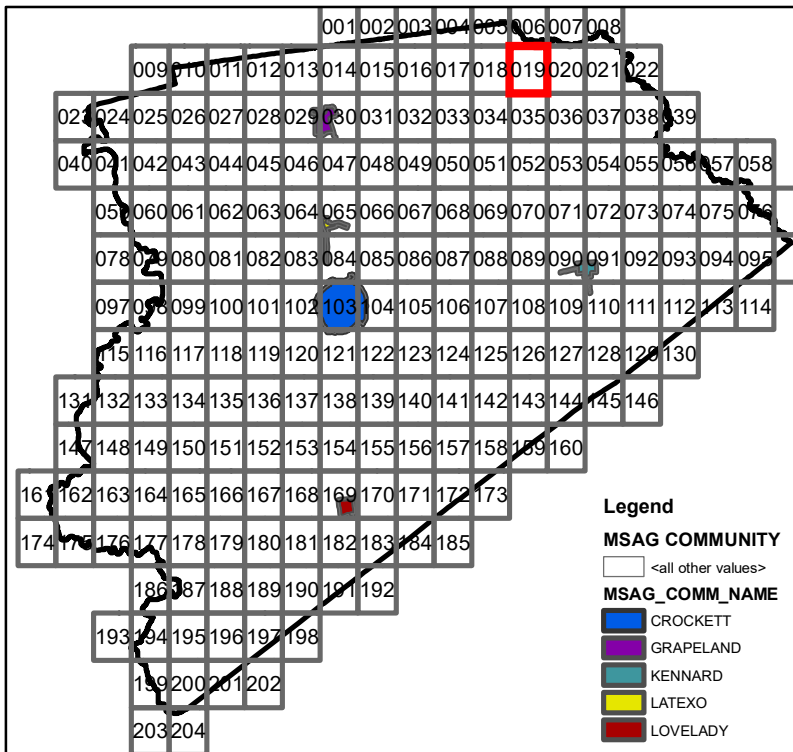
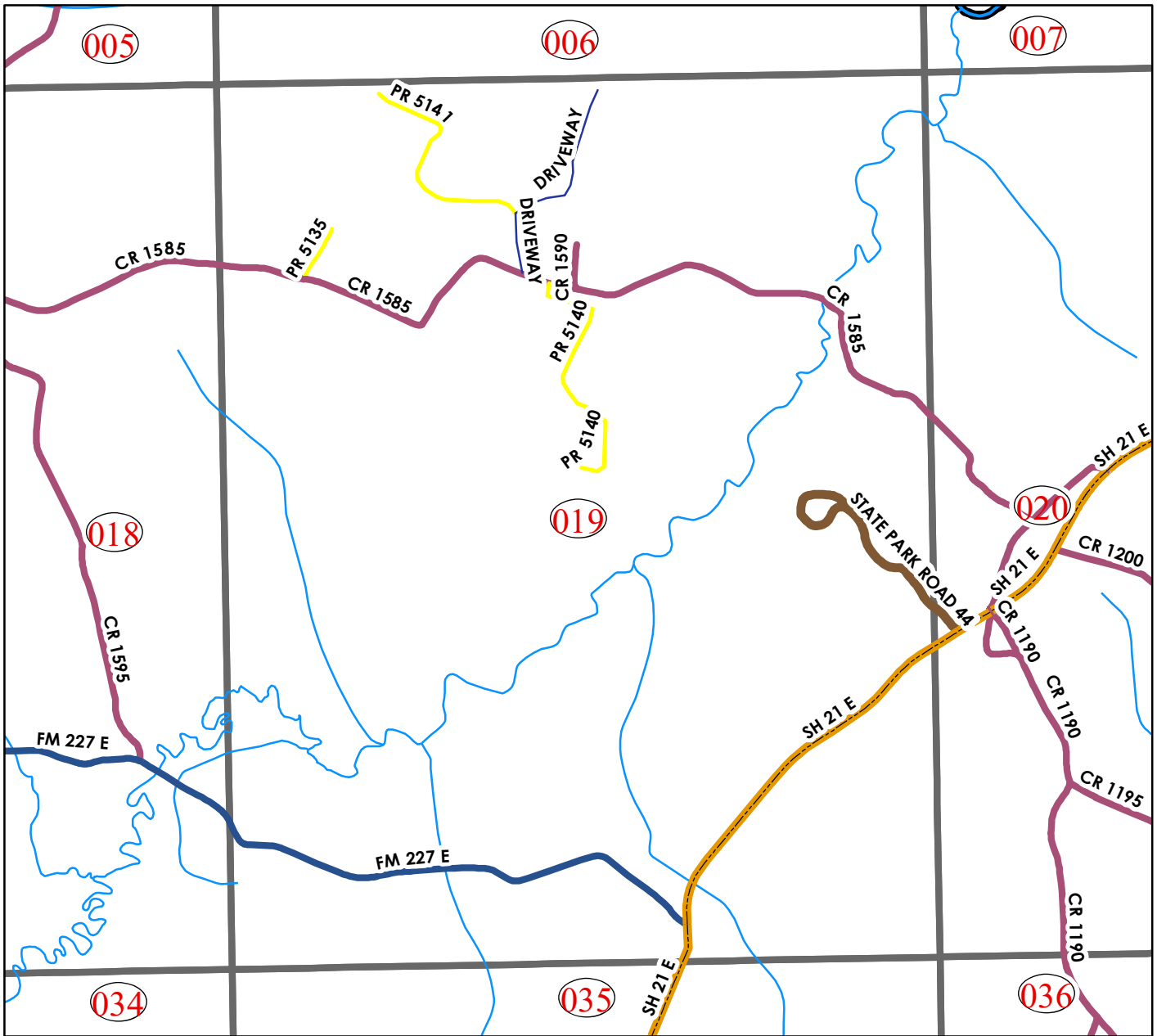


Map Legend

- OVERVIEW**
 - <all other values>
- RoadClass**
 - FARM TO MARKET
 - PARK ROAD
 - COUNTY ROAD
 - CITY STREET
 - PRIVATE ROAD
 - DRIVEWAY
 - TRAIL
 - US HIGHWAY
 - US ALTERNATE
 - STATE HIGHWAY
 - LOOP 304
- Hydro Lines**
 - <all other values>
 - CREEK
 - RIVER
 - STREAM
 - USNG_Houston_Pages
 - COUNTY_BOUNDARIES
 - AUTHORITATIVE_BOUNDARY
- Hydro Areas**
 - <all other values>
 - RIVER
 - LAKE
 - POND

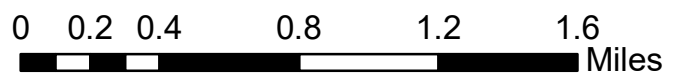


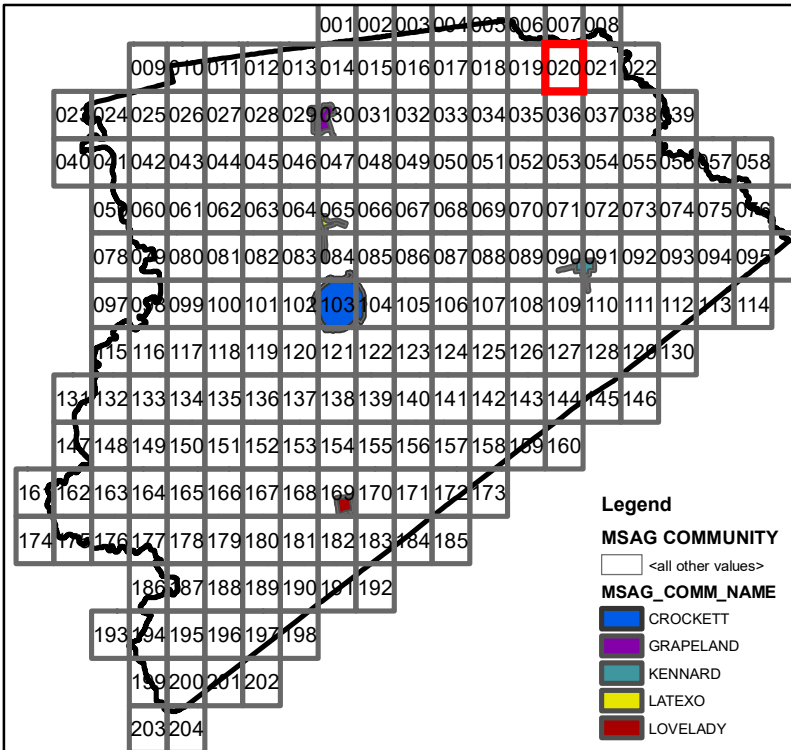
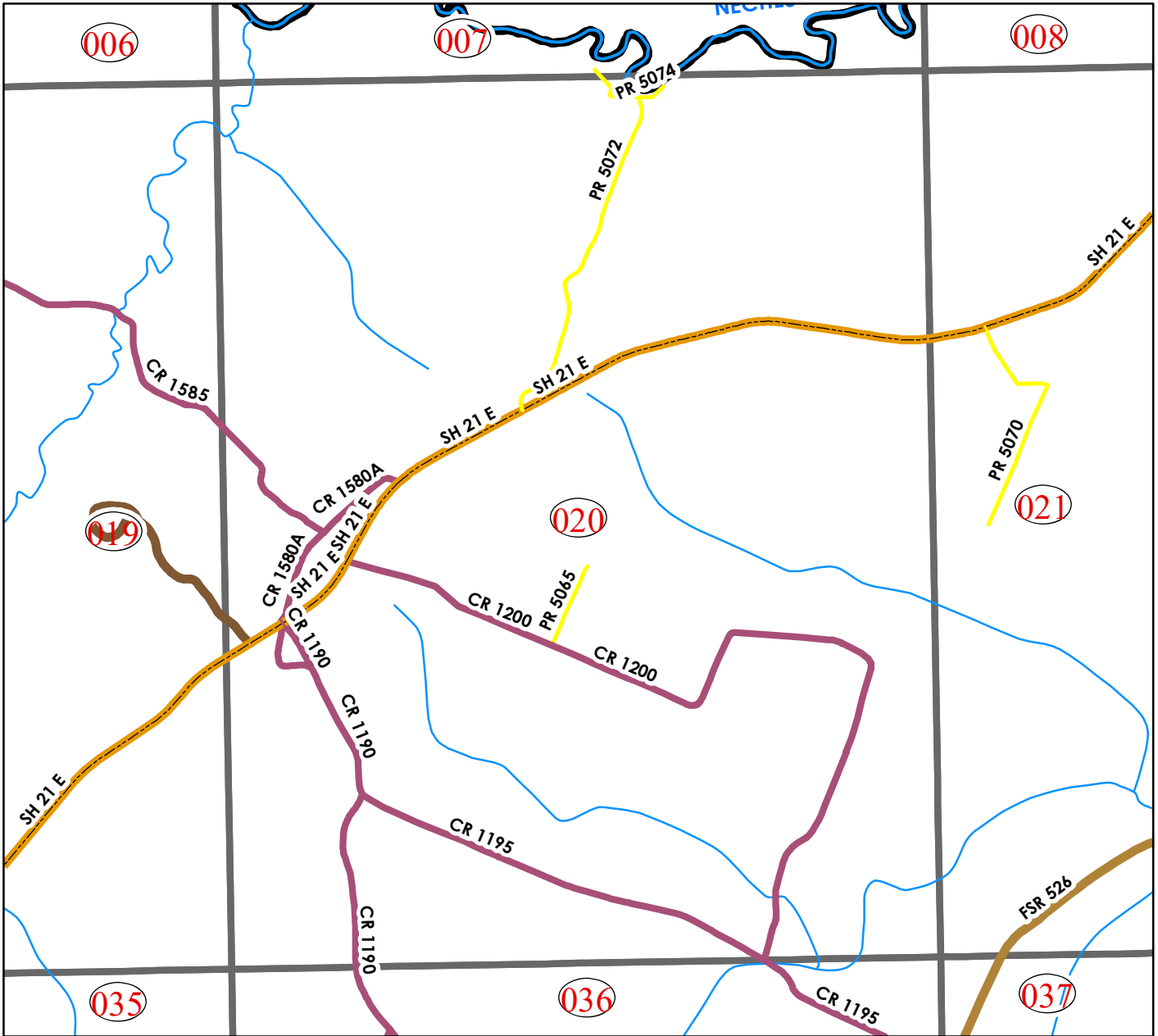




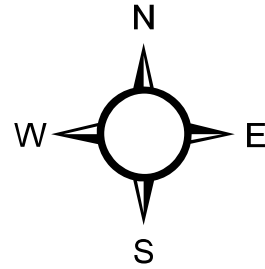
Map Legend

- OVERVIEW**
 - FARM TO MARKET
 - PARK ROAD
 - COUNTY ROAD
 - RAMP
 - CONNECTOR
 - US HIGHWAY
 - US ALTERNATE
 - STATE HIGHWAY
 - LOOP 304
- RoadClass**
 - CITY STREET
 - PRIVATE ROAD
 - DRIVEWAY
 - TRAIL
- Hydro Lines**
 - <all other values>
 - CREEK
 - RIVER
 - STREAM
- Hydro Areas**
 - <all other values>
 - LAKE
 - POND
- Hydro Class**
 - <all other values>
 - LAKE
 - POND
- Legend**
 - USNG_Houston_Pages
 - COUNTY_BOUNDARIES
 - AUTHORITATIVE_BOUNDARY



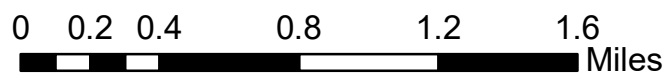


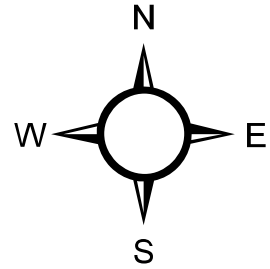
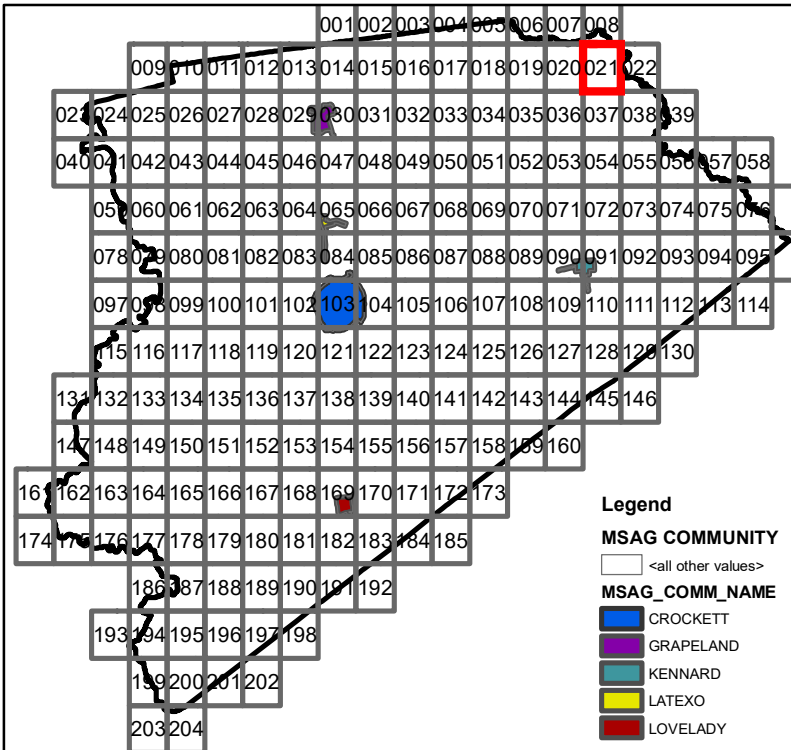
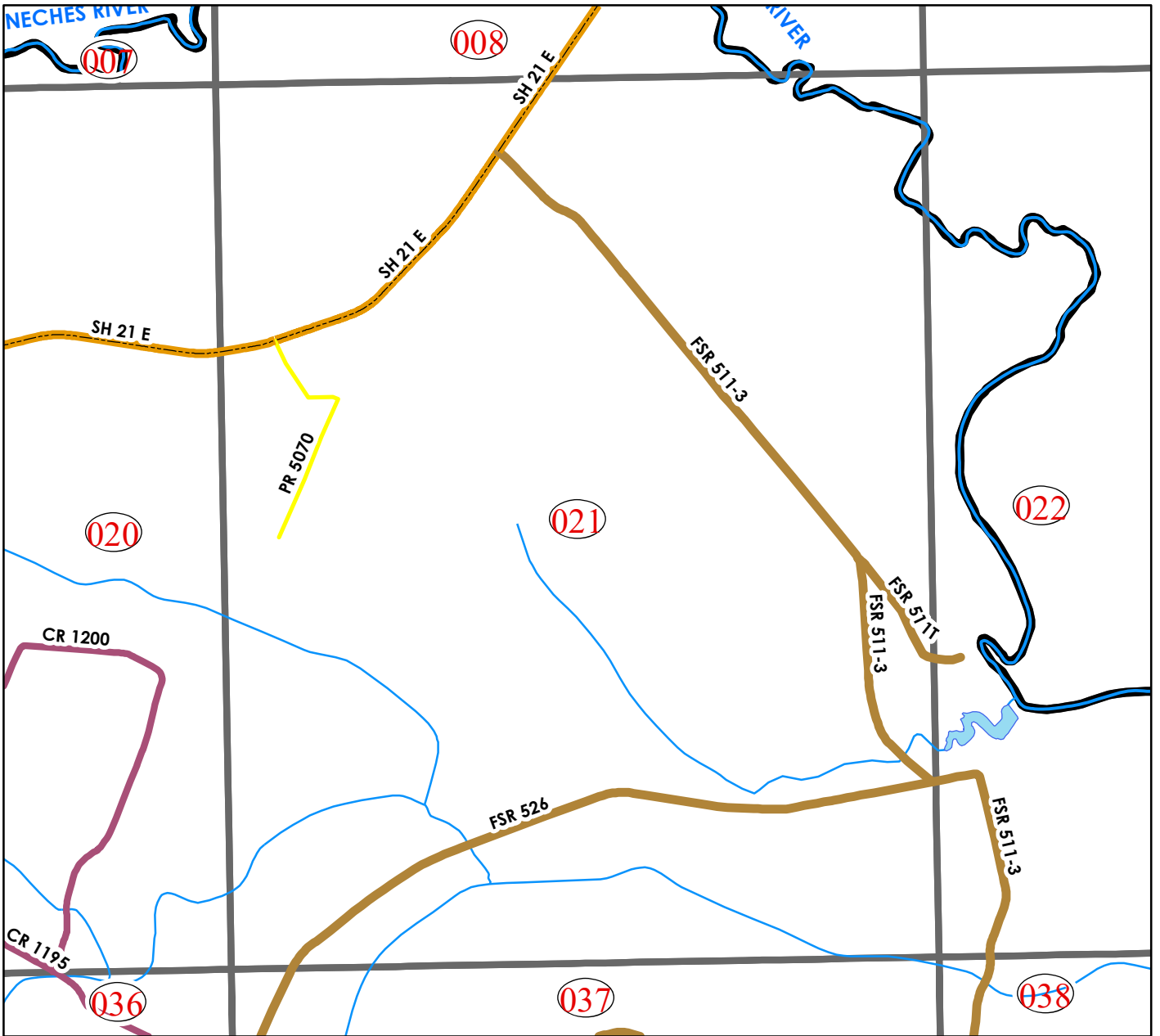
- Legend**
- MSAG COMMUNITY**
- <all other values>
- MSAG_COMM_NAME**
- CROCKETT
 - GRAPELAND
 - KENNARD
 - LATEXO
 - LOVELADY



Map Legend

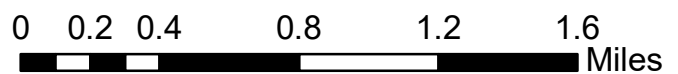
- OVERVIEW**
- <all other values>
- RoadClass**
- FARM TO MARKET
 - PARK ROAD
 - COUNTY ROAD
 - CITY STREET
 - PRIVATE ROAD
 - DRIVEWAY
 - TRAIL
 - LOOP 304
- Hydro Areas**
- CREEK
 - RIVER
 - STREAM
- Hydro Lines**
- <all other values>
- HYDRO_CLASS**
- RIVER
 - LAKE
 - POND
- US HIGHWAY**
- US HIGHWAY
 - US ALTERNATE
 - STATE HIGHWAY
- USNG_Houston_Pages**
- COUNTY_BOUNDARIES
 - AUTHORITATIVE_BOUNDARY

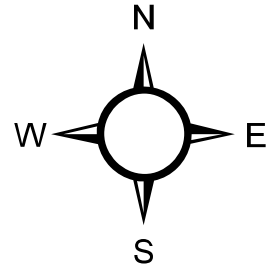
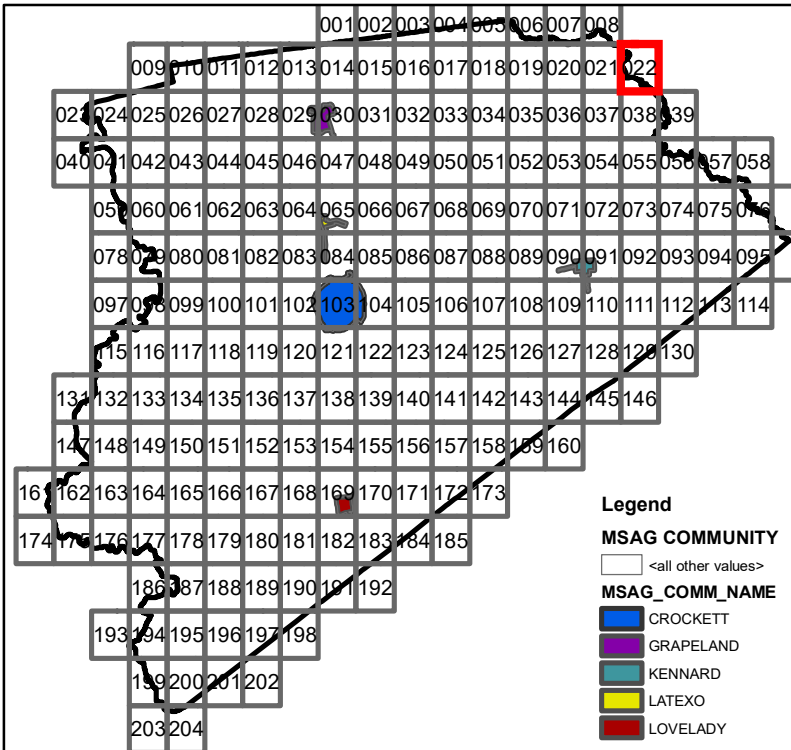
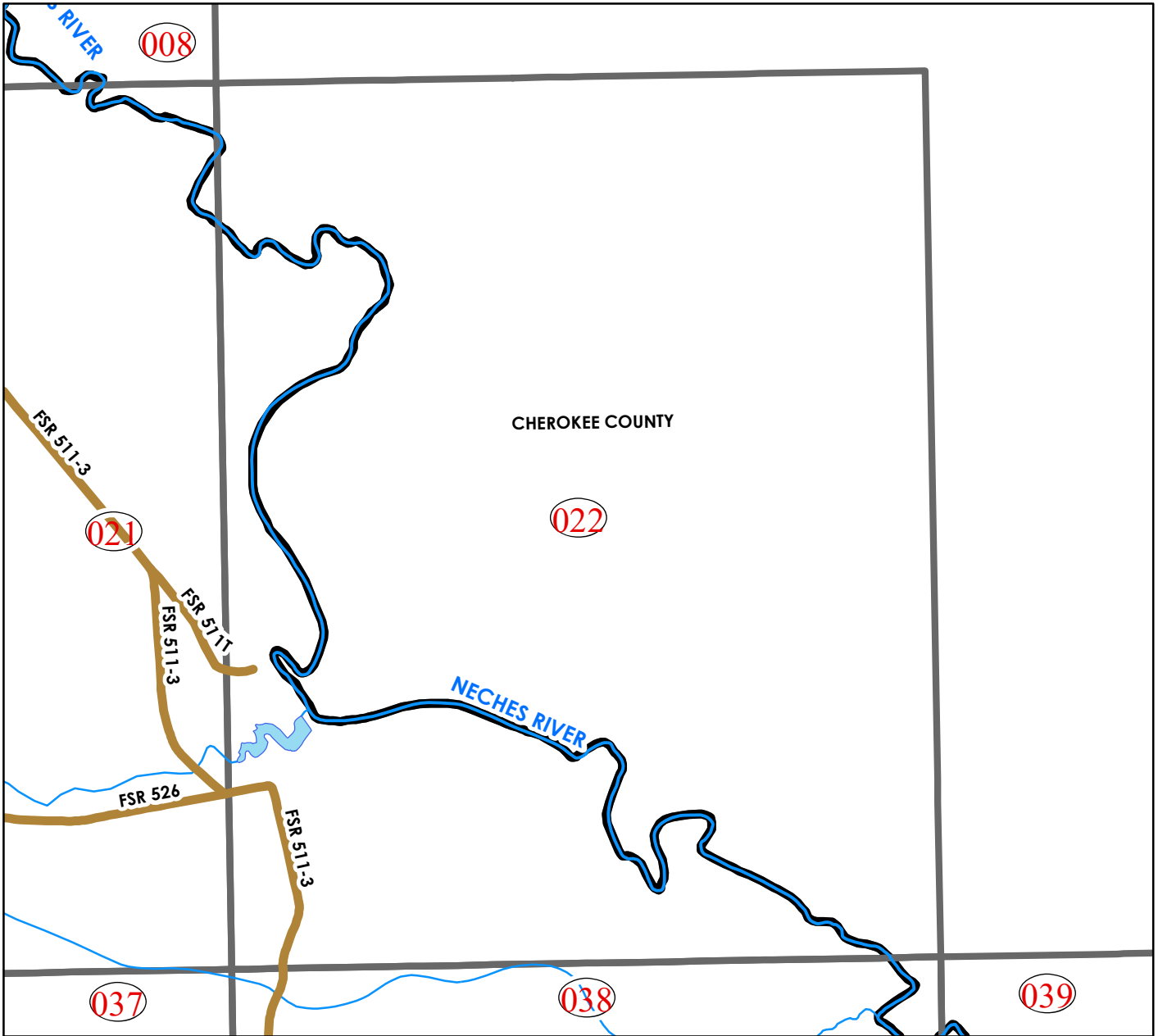




Map Legend

- OVERVIEW**
 - <all other values>
- RoadClass**
 - FARM TO MARKET
 - PARK ROAD
 - COUNTY ROAD
 - RAMP
 - CONNECTOR
 - US HIGHWAY
 - US ALTERNATE
 - STATE HIGHWAY
 - LOOP 304
- Hydro Areas**
 - CREEK
 - RIVER
 - STREAM
- HYDRO_CLASS**
 - <all other values>
 - RIVER
 - LAKE
 - POND
 - CREEK
 - RIVER
 - STREAM
- Legend**
 - MSAG COMMUNITY
 - <all other values>
 - MSAG_COMM_NAME
 - CROCKETT
 - GRAPELAND
 - KENNARD
 - LATEXO
 - LOVELADY
 - USNG_Houston_Pages
 - COUNTY_BOUNDARIES
 - AUTHORITATIVE_BOUNDARY




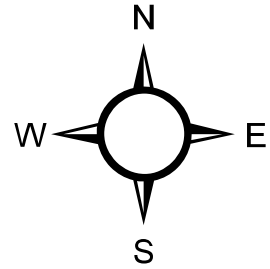
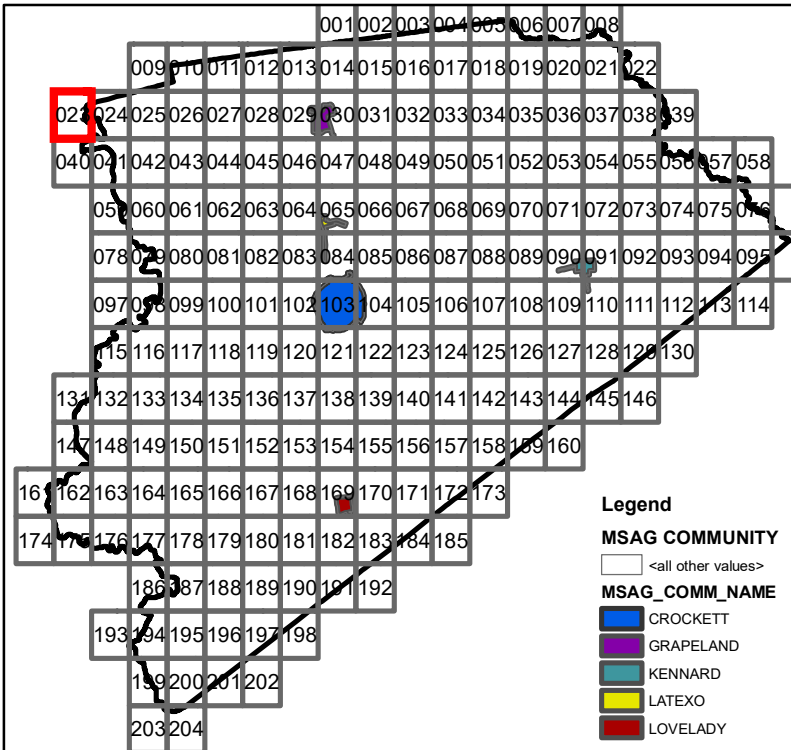
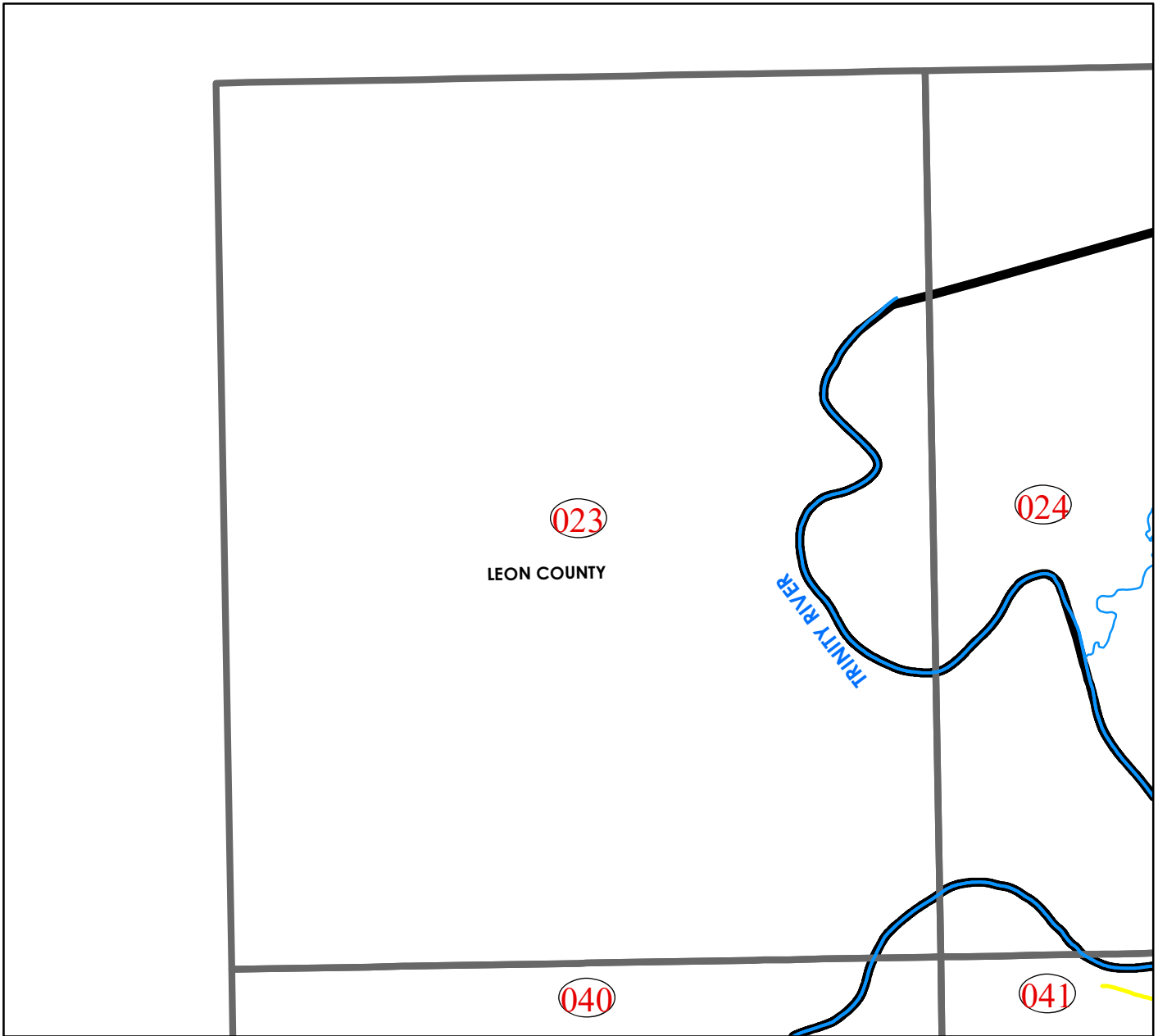


Map Legend

- OVERVIEW**
 - <all other values>
- RoadClass**
 - FARM TO MARKET
 - PARK ROAD
 - COUNTY ROAD
 - RAMP
 - CONNECTOR
 - US HIGHWAY
 - US ALTERNATE
 - STATE HIGHWAY
 - LOOP 304
- Hydro Areas**
 - <all other values>
- HYDRO_CLASS**
 - RIVER
 - LAKE
 - POND
- Hydro Lines**
 - <all other values>
- HYDRO_CLASS**
 - CREEK
 - RIVER
 - STREAM
- USNG_Houston_Pages
- COUNTY_BOUNDARIES
- AUTHORITATIVE_BOUNDARY

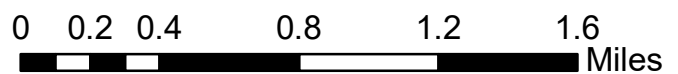
- ### Legend
- MSAG COMMUNITY**
 - <all other values>
 - MSAG_COMM_NAME**
 - CROCKETT
 - GRAPELAND
 - KENNARD
 - LATEXO
 - LOVELADY

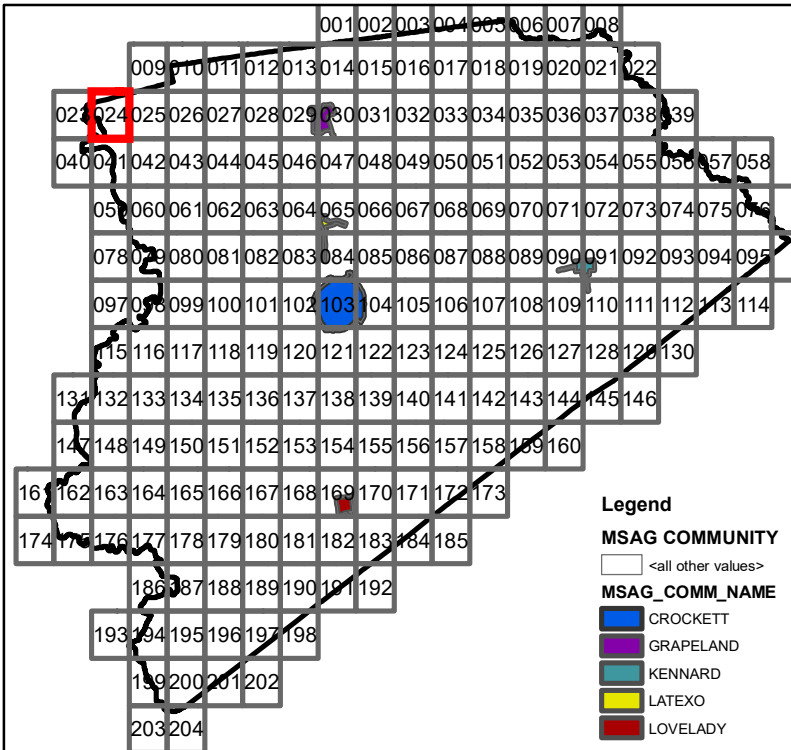
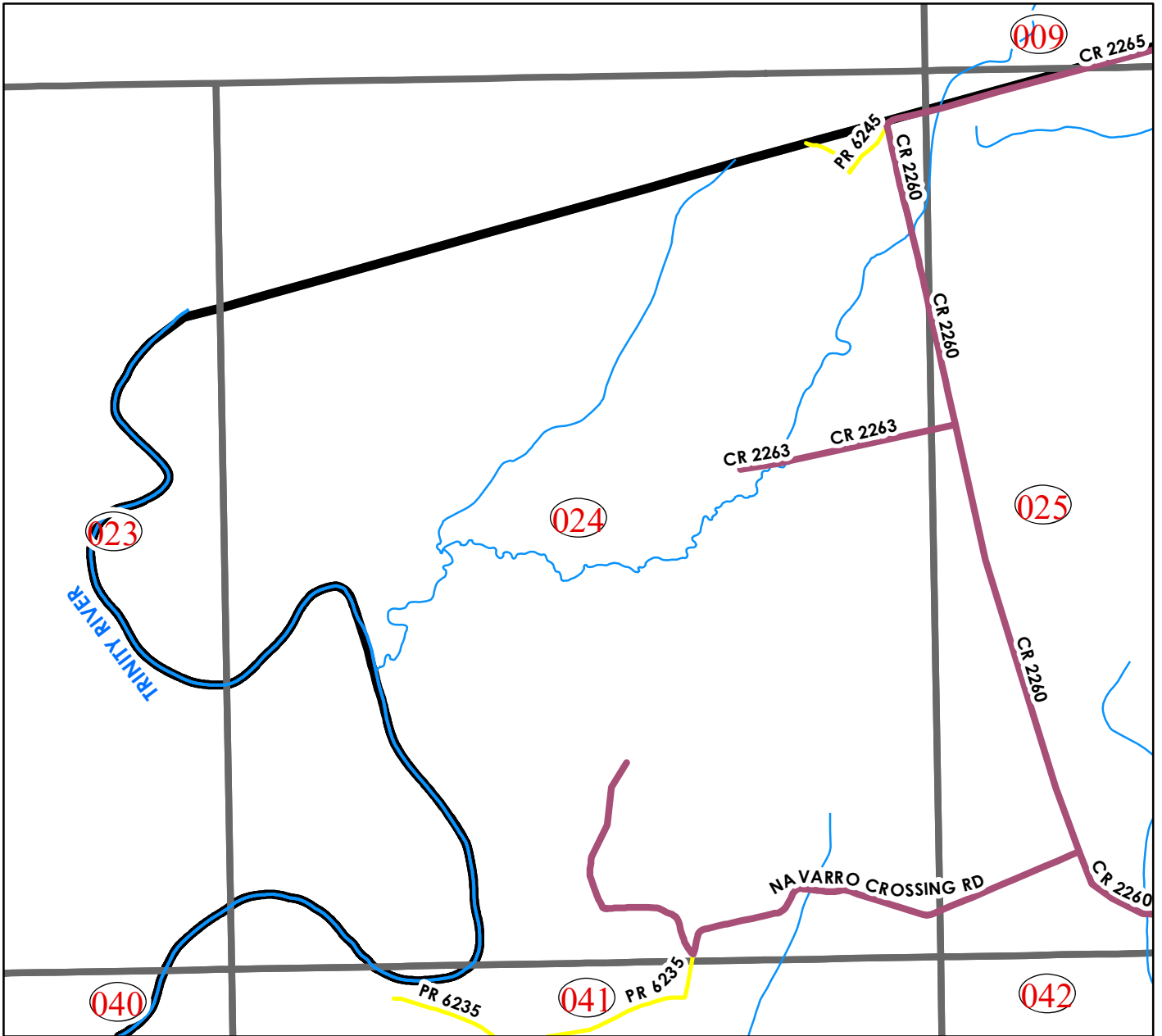




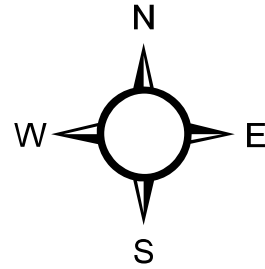
Map Legend

- OVERVIEW**
 - <all other values>
- RoadClass**
 - FARM TO MARKET
 - PARK ROAD
 - COUNTY ROAD
 - RAMP
 - CITY STREET
 - PRIVATE ROAD
 - CONNECTOR
 - DRIVEWAY
 - TRAIL
 - US HIGHWAY
 - US ALTERNATE
 - STATE HIGHWAY
 - LOOP 304
- Hydro Areas**
 - <all other values>
 - RIVER
 - LAKE
 - POND
 - CREEK
 - RIVER
 - STREAM
 - USNG_Houston_Pages
 - COUNTY_BOUNDARIES
 - AUTHORITATIVE_BOUNDARY

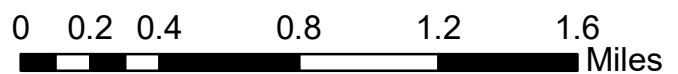


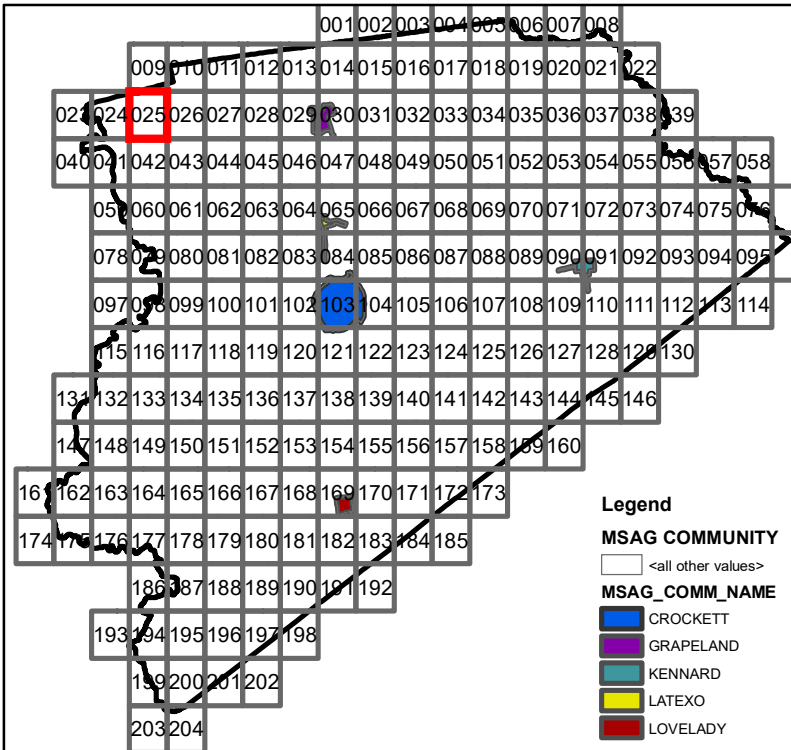
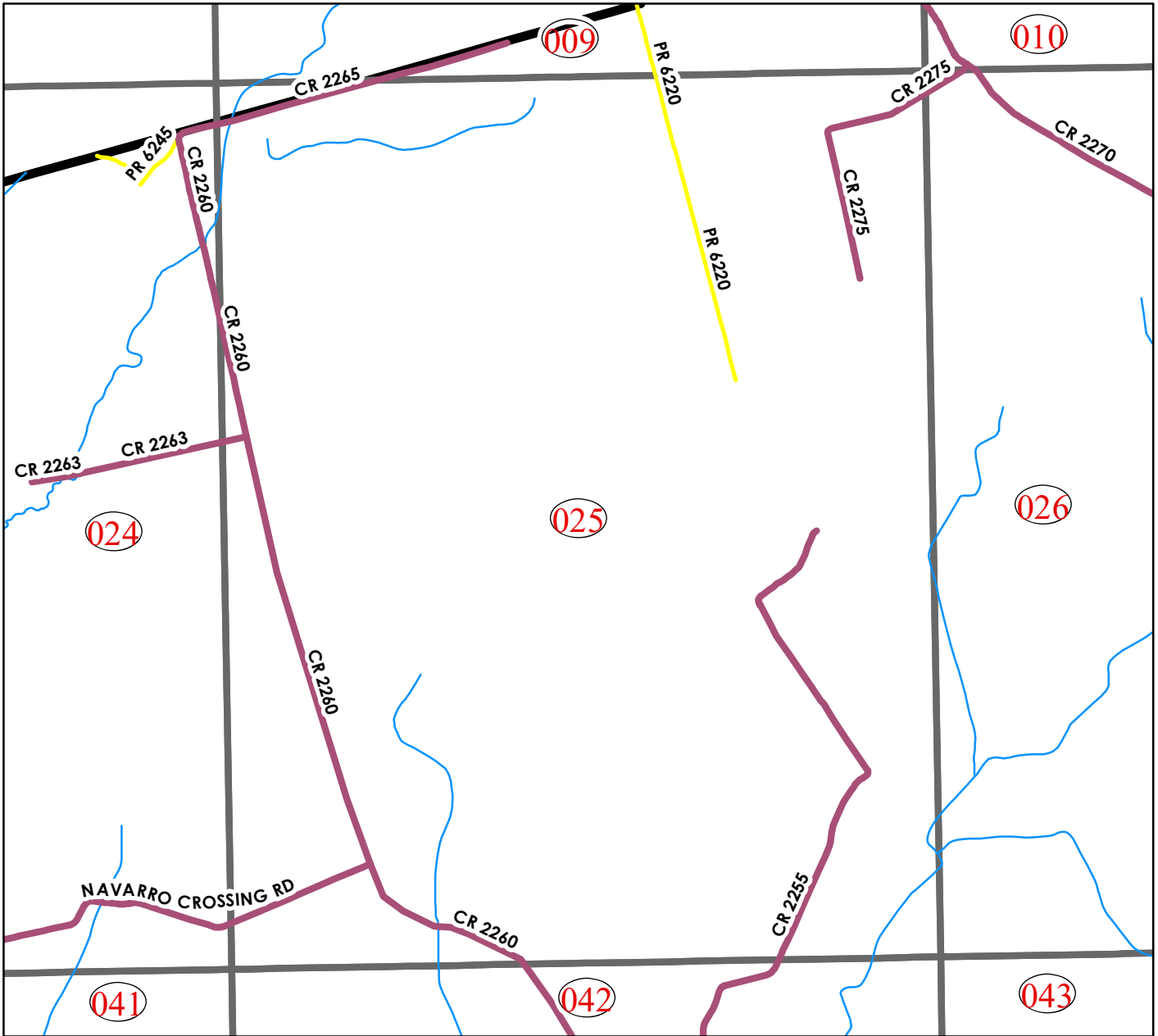


- Legend**
- MSAG COMMUNITY**
- <all other values>
- MSAG_COMM_NAME**
- CROCKETT
 - GRAPELAND
 - KENNARD
 - LATEXO
 - LOVELADY

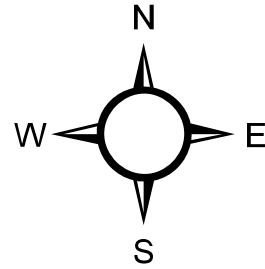


- Map Legend**
- OVERVIEW**
- <all other values>
- RoadClass**
- FARM TO MARKET
 - PARK ROAD
 - COUNTY ROAD
 - CITY STREET
 - PRIVATE ROAD
 - DRIVEWAY
 - TRAIL
 - LOOP 304
- Hydro Lines**
- <all other values>
- Hydro Areas**
- CREEK
 - RIVER
 - STREAM
 - USNG_Houston_Pages
 - COUNTY_BOUNDARIES
 - AUTHORITATIVE_BOUNDARY

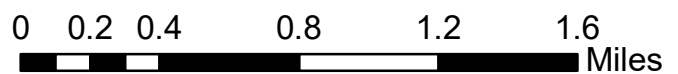


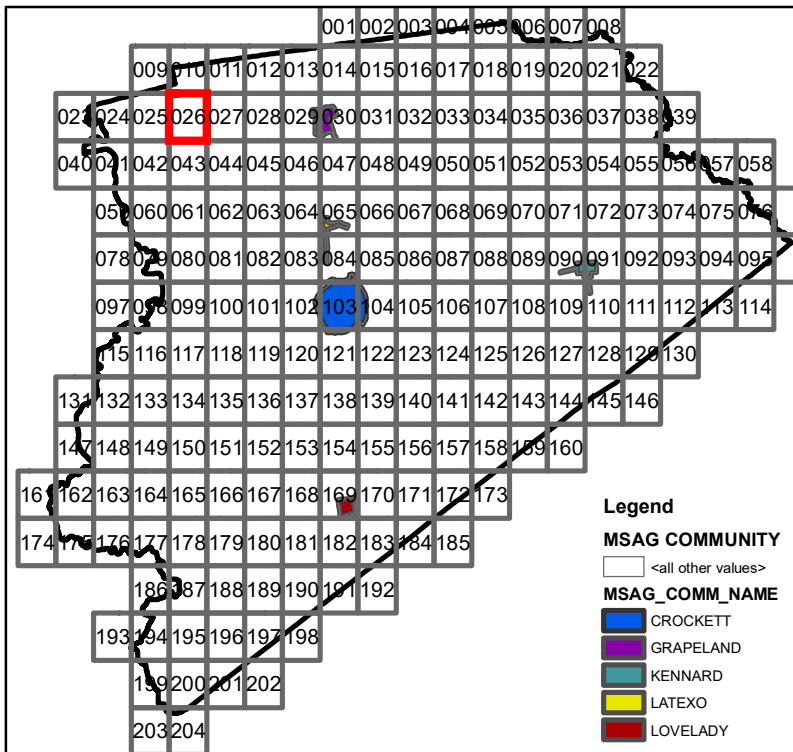
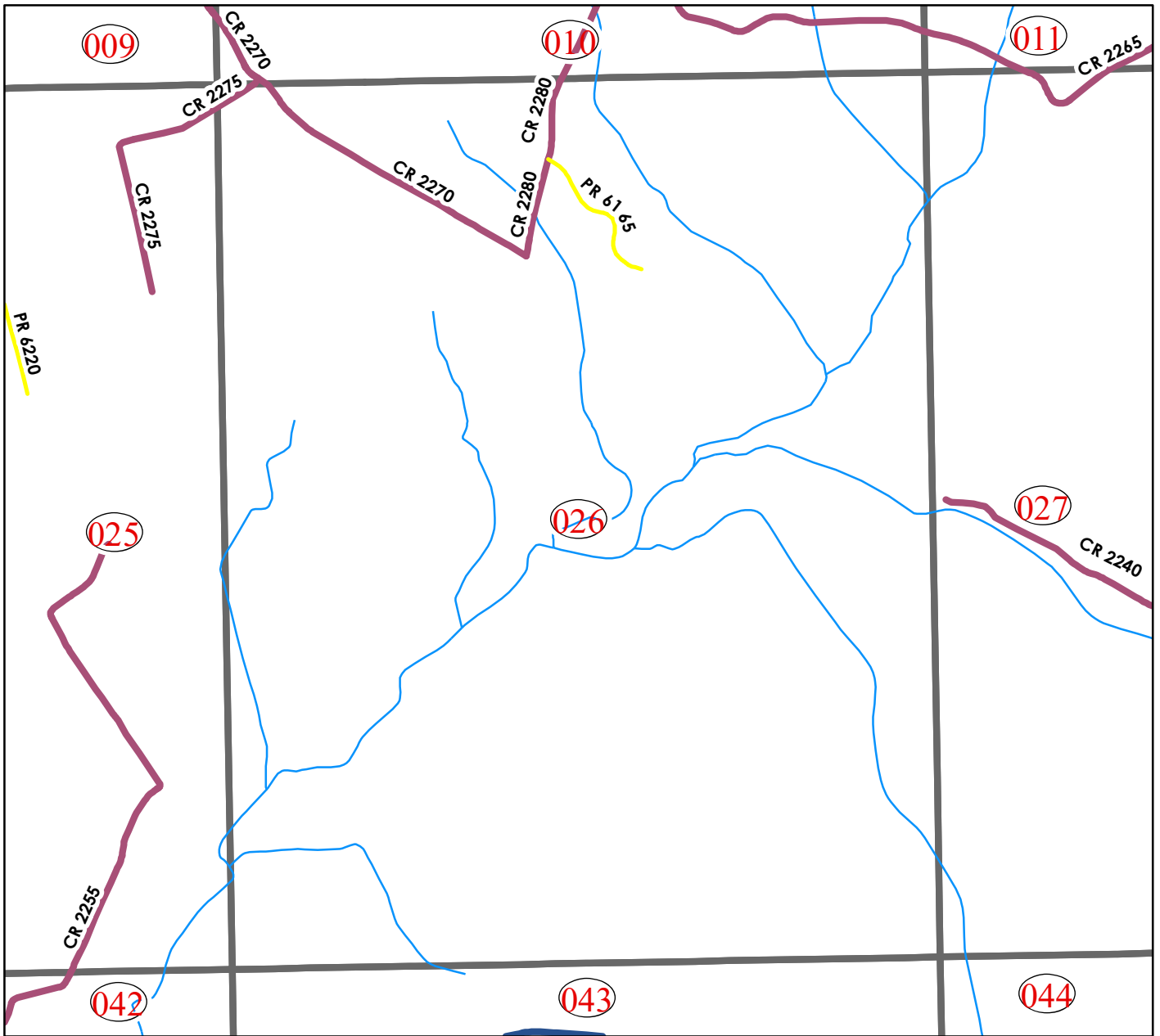


- Legend**
- MSAG COMMUNITY**
- <all other values>
- MSAG_COMM_NAME**
- CROCKETT
 - GRAPELAND
 - KENNARD
 - LATEXO
 - LOVELADY

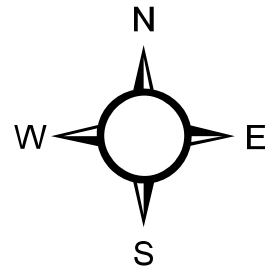


- Map Legend**
- OVERVIEW**
- <all other values>
- RoadClass**
- FARM TO MARKET
 - PARK ROAD
 - COUNTY ROAD
 - CITY STREET
 - PRIVATE ROAD
 - CONNECTOR
 - US HIGHWAY
 - US ALTERNATE
 - STATE HIGHWAY
 - LOOP 304
- Hydro Lines**
- <all other values>
- Hydro Areas**
- CREEK
 - RIVER
 - STREAM
 - USNG_Houston_Pages
 - COUNTY_BOUNDARIES
 - AUTHORITATIVE_BOUNDARY

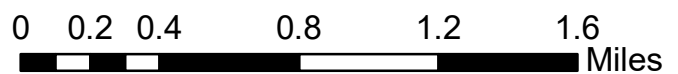


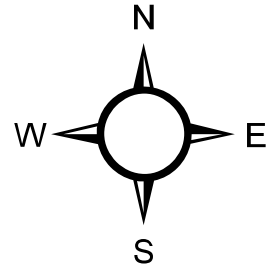
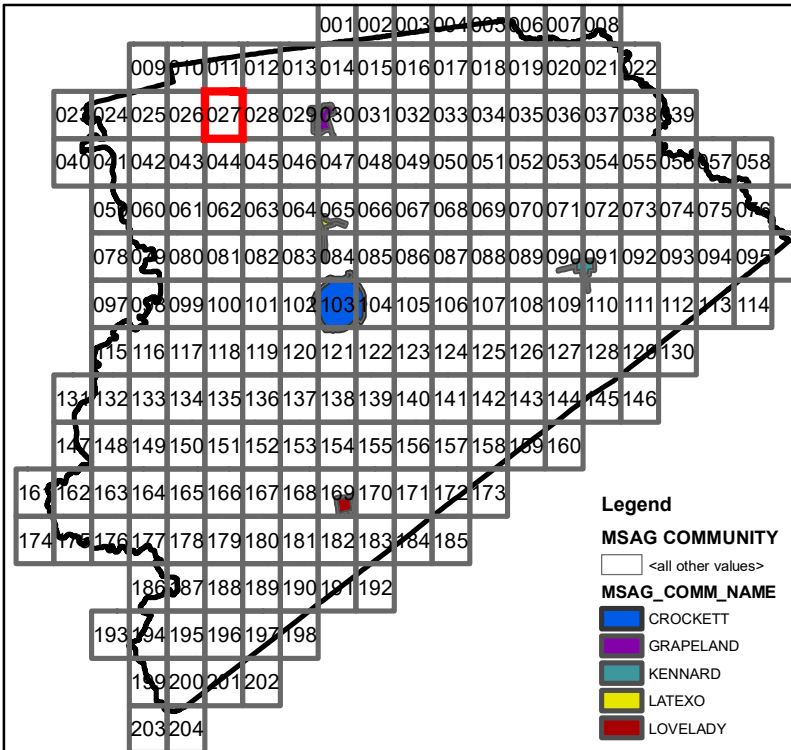
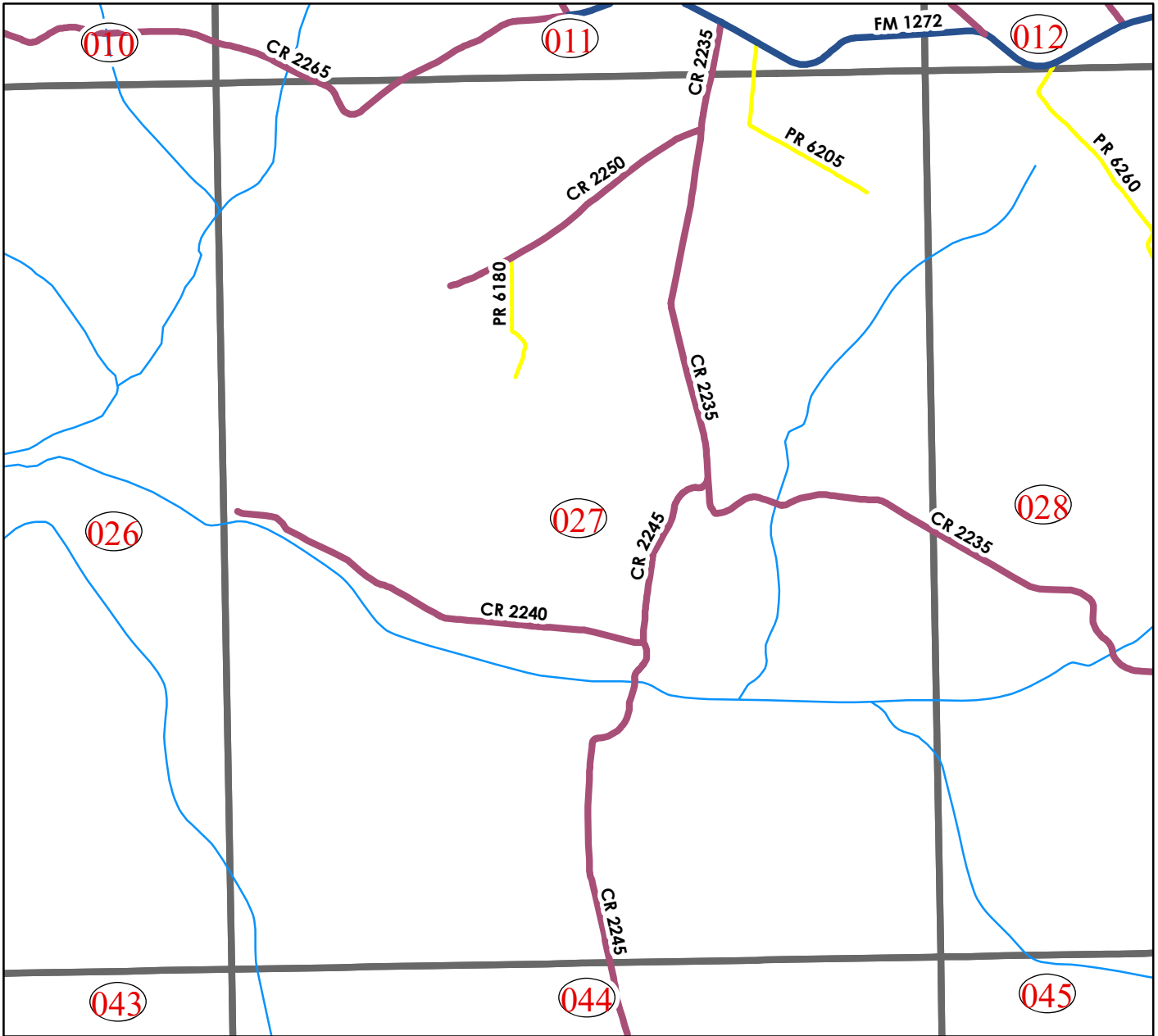


- Legend**
- MSAG COMMUNITY**
- <all other values>
- MSAG_COMM_NAME**
- CROCKETT
 - GRAPELAND
 - KENNARD
 - LATEXO
 - LOVELADY



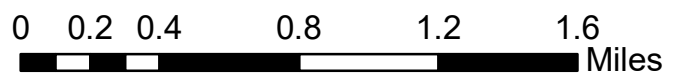
- Map Legend**
- OVERVIEW**
- <all other values>
- RoadClass**
- FARM TO MARKET
 - PARK ROAD
 - COUNTY ROAD
 - CITY STREET
 - PRIVATE ROAD
 - DRIVEWAY
 - TRAIL
 - LOOP 304
- Hydro Lines**
- <all other values>
- Hydro Areas**
- CREEK
 - RIVER
 - STREAM
 - USNG_Houston_Pages
 - COUNTY_BOUNDARIES
 - AUTHORITATIVE_BOUNDARY
- HYDRO_CLASS**
- RIVER
 - LAKE
 - POND

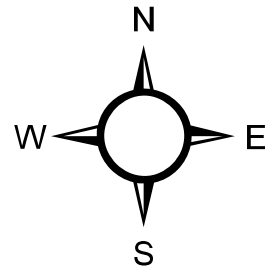
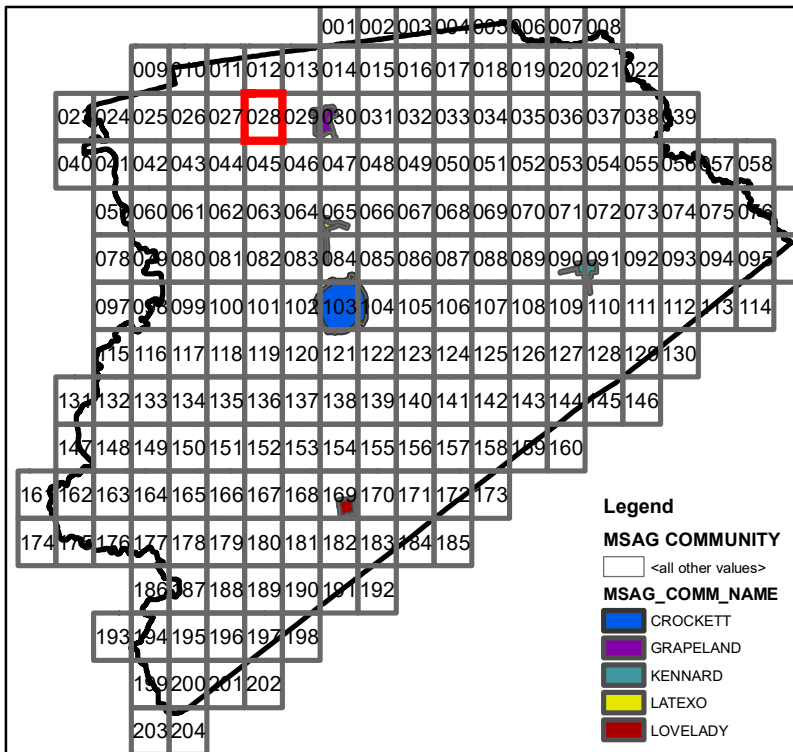
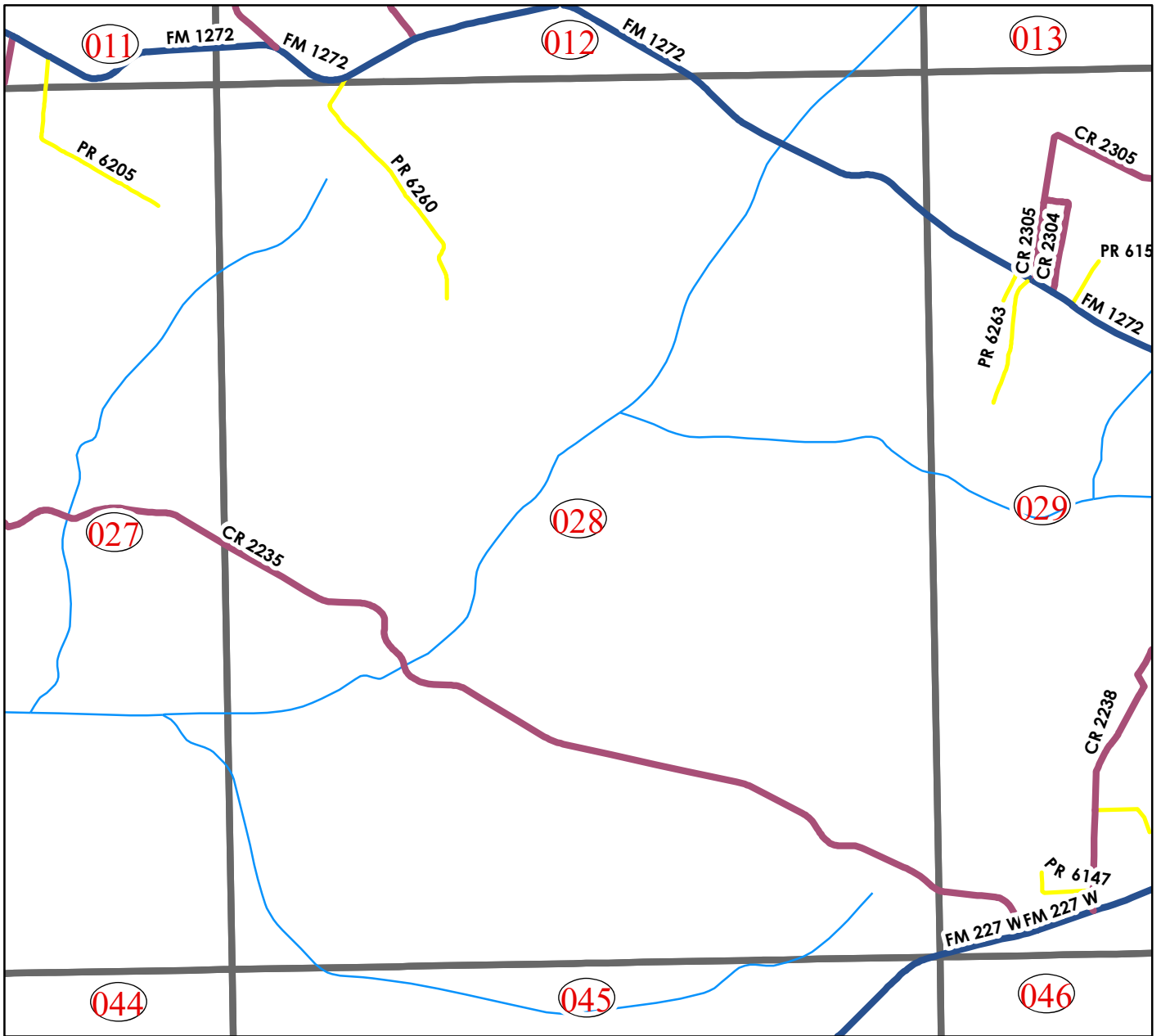




Map Legend

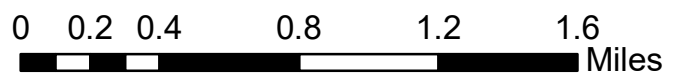
OVERVIEW	FARM TO MARKET	<all other values>
<all other values>	PARK ROAD	HYDRO_CLASS
RoadClass	COUNTY ROAD	RIVER
RAMP	CITY STREET	LAKE
CONNECTOR	PRIVATE ROAD	POND
US HIGHWAY	DRIVEWAY	Hydro Lines
US ALTERNATE	TRAIL	<all other values>
STATE HIGHWAY	LOOP 304	HYDRO_CLASS
		CREEK
		RIVER
		STREAM
		USNG_Houston_Pages
		COUNTY_BOUNDARIES
		AUTHORITATIVE_BOUNDARY

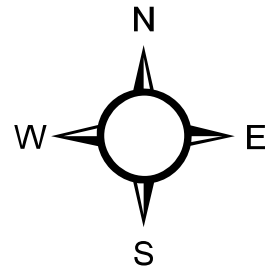
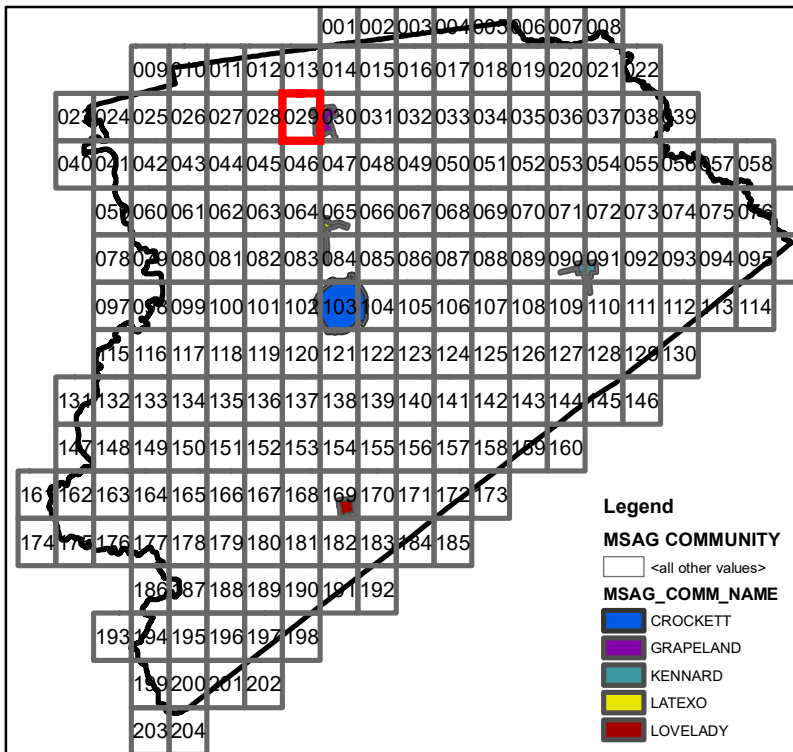
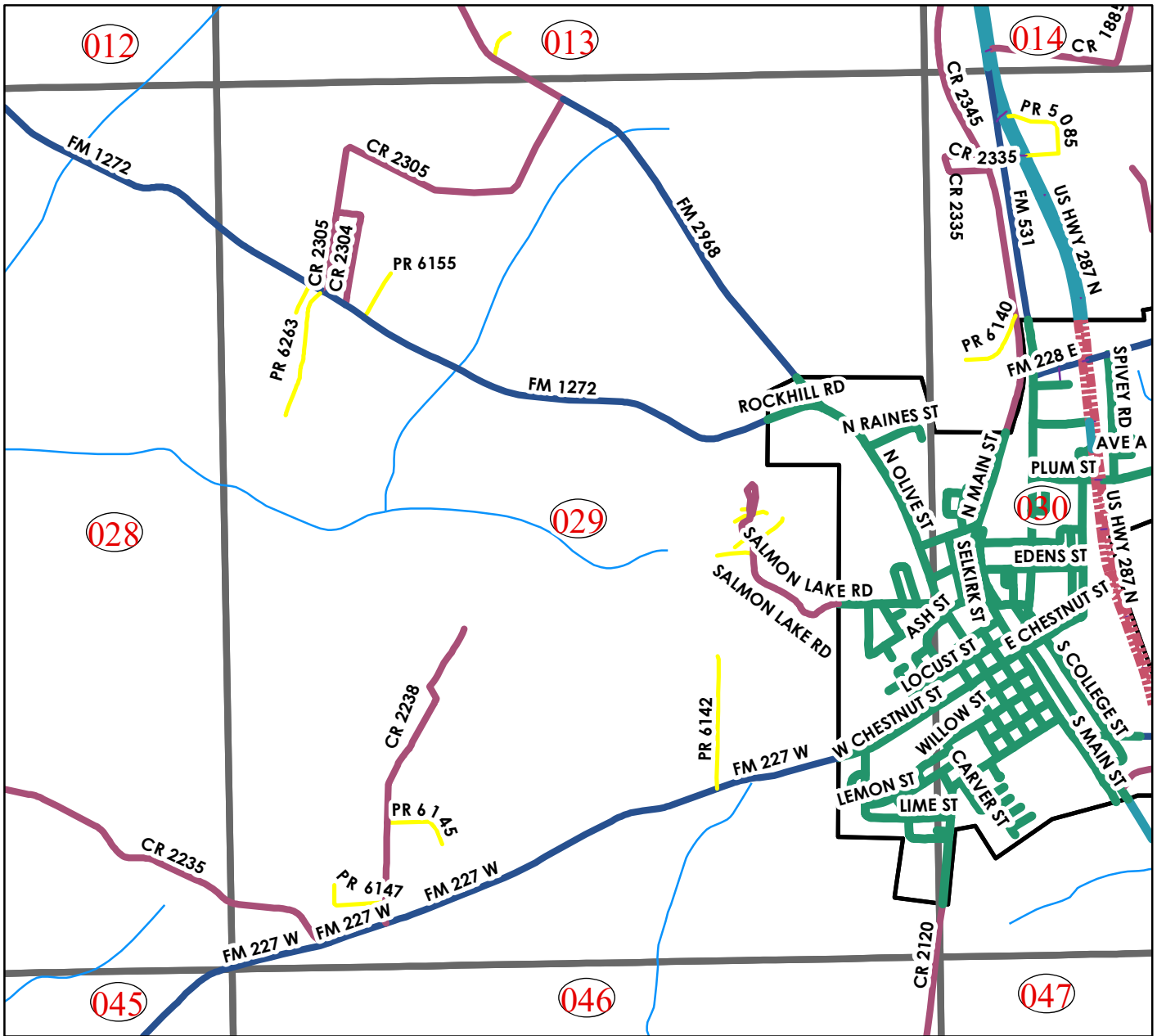




Map Legend

- OVERVIEW**
 - FARM TO MARKET
 - PARK ROAD
 - COUNTY ROAD
 - RAMP
 - CONNECTOR
 - US HIGHWAY
 - US ALTERNATE
 - STATE HIGHWAY
 - LOOP 304
- RoadClass**
 - CITY STREET
 - PRIVATE ROAD
 - DRIVEWAY
 - TRAIL
- Hydro Areas**
 - CREEK
 - RIVER
 - STREAM
- Hydro Lines**
 - CREEK
 - RIVER
 - STREAM
- HYDRO_CLASS**
 - RIVER
 - LAKE
 - POND
- Legend**
 - MSAG COMMUNITY
 - MSAG_COMM_NAME
 - CROCKETT
 - GRAPELAND
 - KENNARD
 - LATEXO
 - LOVELADY
- Map Symbols**
 - USNG_Houston_Pages
 - COUNTY_BOUNDARIES
 - AUTHORITATIVE_BOUNDARY

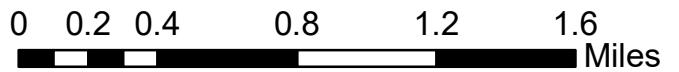


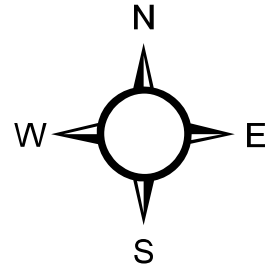
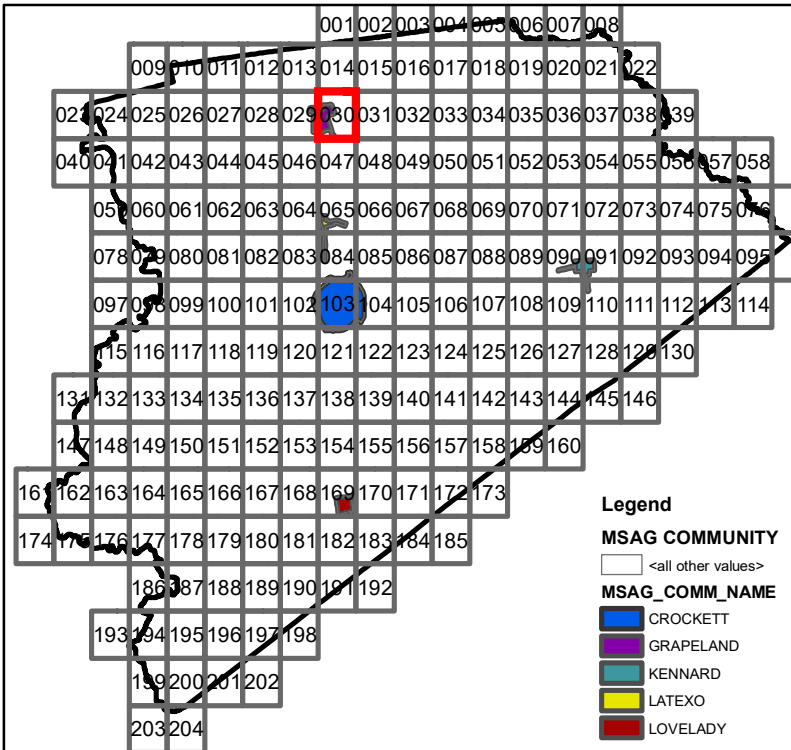
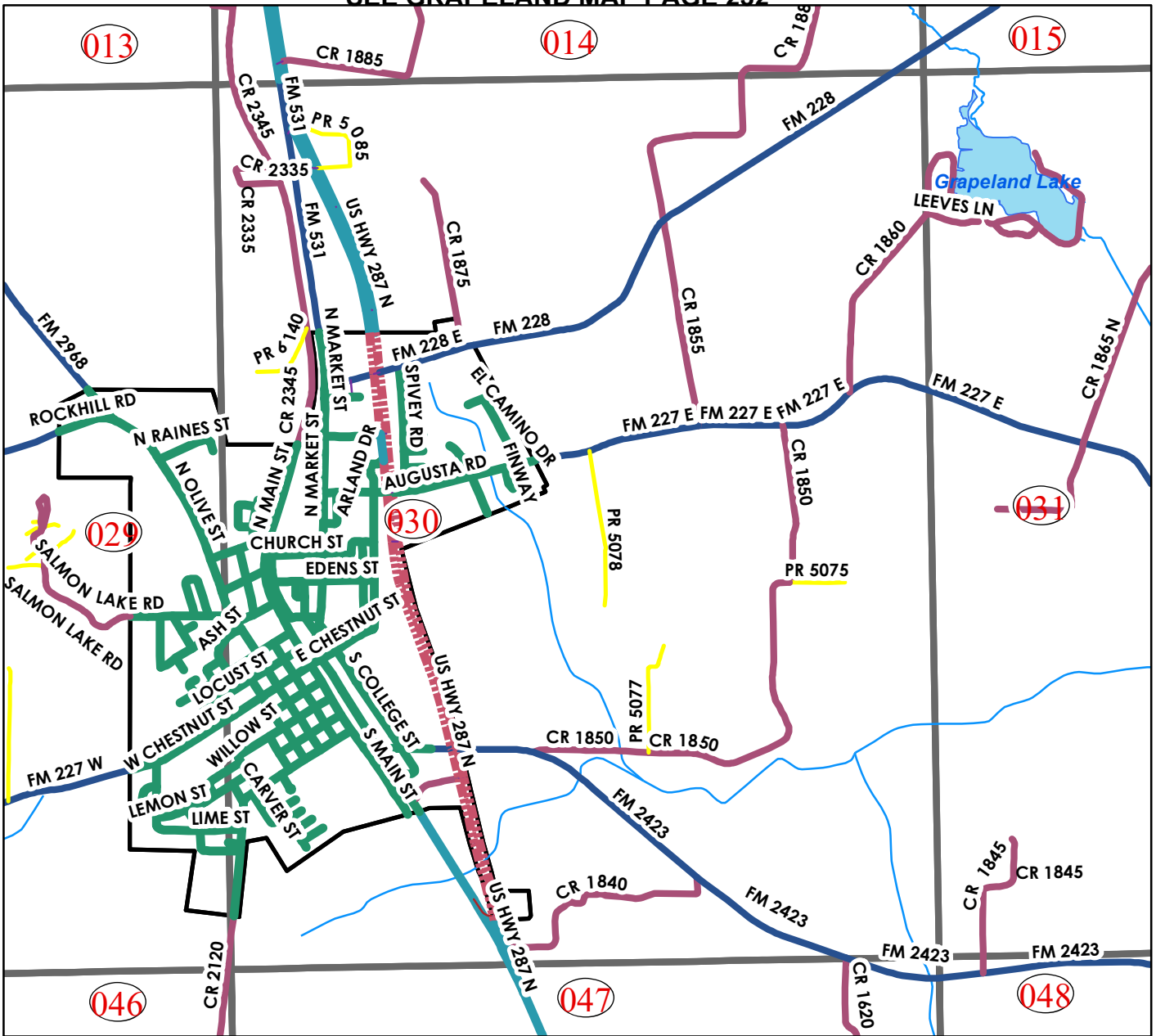


Map Legend

- | | | |
|------------------|--------------------|------------------------|
| OVERVIEW | FARM TO MARKET | <all other values> |
| | <all other values> | HYDRO_CLASS |
| RoadClass | PARK ROAD | RIVER |
| | COUNTY ROAD | LAKE |
| | CITY STREET | POND |
| | PRIVATE ROAD | Hydro Lines |
| CONNECTOR | DRIVEWAY | <all other values> |
| US HIGHWAY | TRAIL | HYDRO_CLASS |
| US ALTERNATE | LOOP 304 | CREEK |
| STATE HIGHWAY | | RIVER |
| | | STREAM |
| | | USNG_Houston_Pages |
| | | COUNTY_BOUNDARIES |
| | | AUTHORITATIVE_BOUNDARY |

- Legend**
- MSAG COMMUNITY**
- <all other values>
- MSAG_COMM_NAME**
- CROCKETT
 - GRAPELAND
 - KENNARD
 - LATEXO
 - LOVELADY




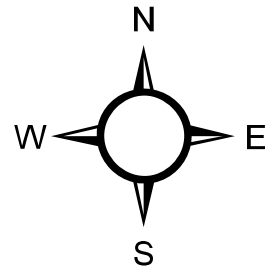
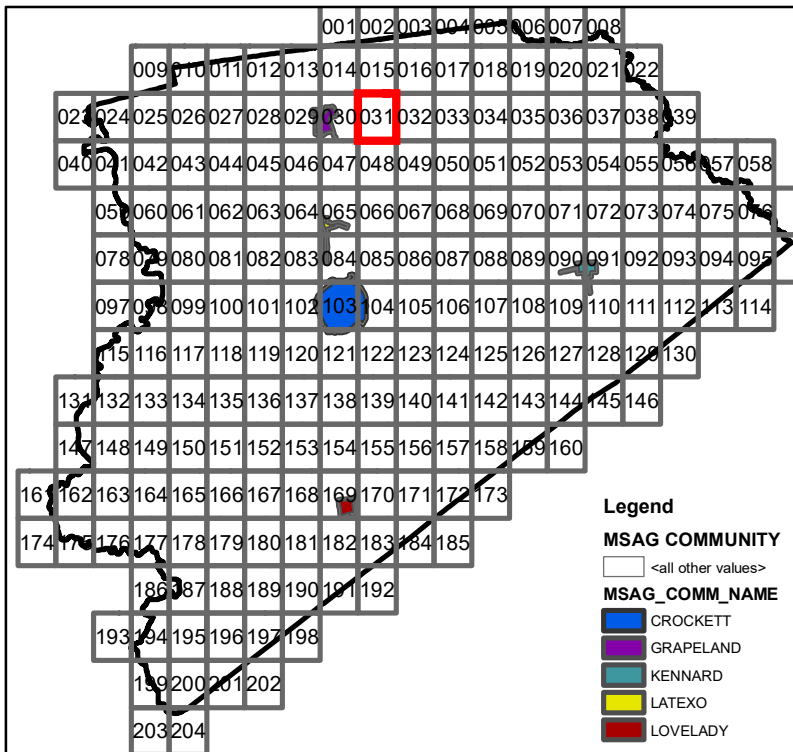
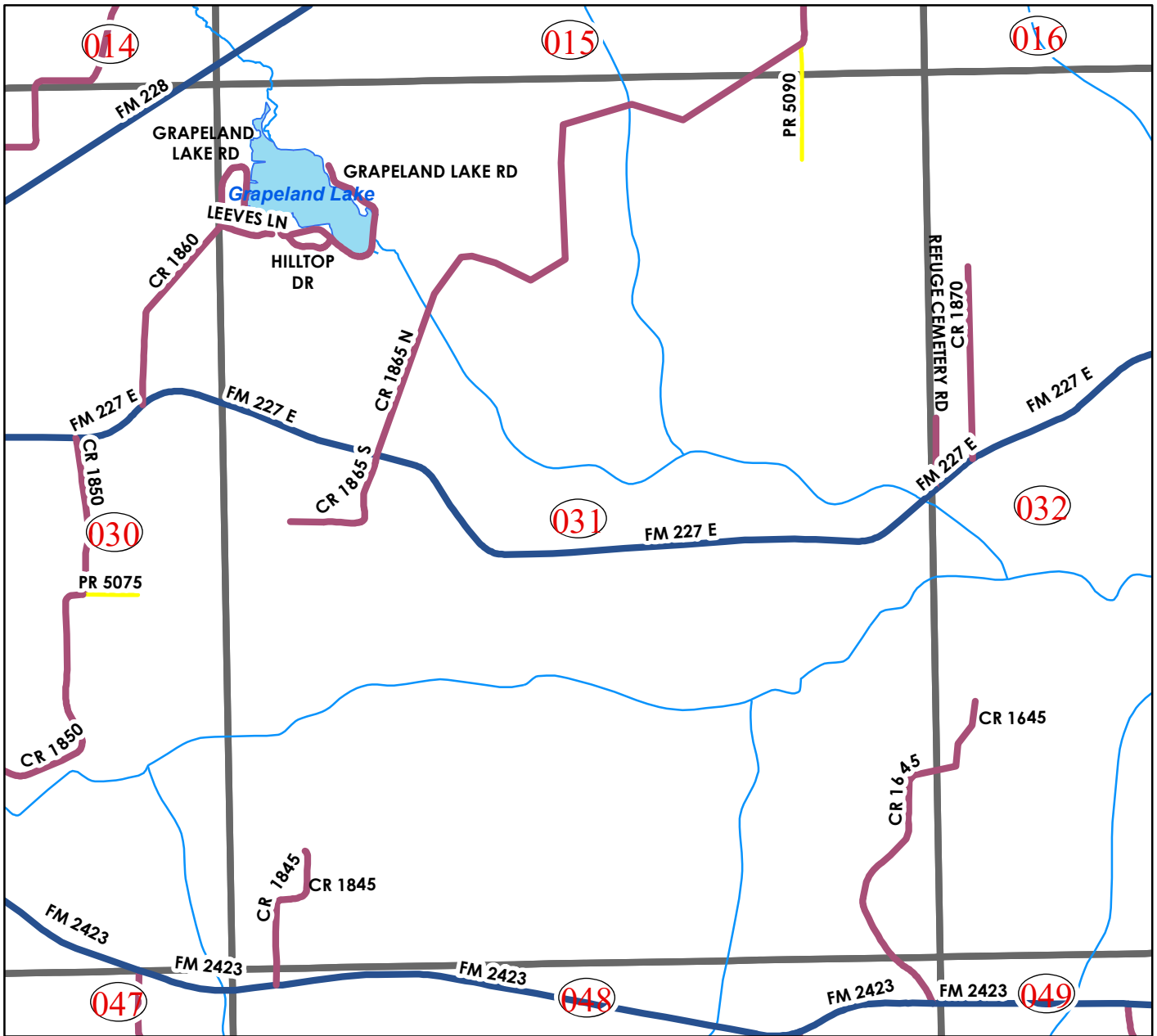


Map Legend

- OVERVIEW**
 - FARM TO MARKET
 - PARK ROAD
 - <all other values>
- RoadClass**
 - COUNTY ROAD
 - CITY STREET
 - PRIVATE ROAD
 - CONNECTOR
 - US HIGHWAY
 - DRIVEWAY
 - US ALTERNATE
 - TRAIL
 - STATE HIGHWAY
 - LOOP 304
- Hydro Areas**
 - <all other values>
 - CREEK
 - RIVER
 - STREAM
 - USNG_Houston_Pages
 - COUNTY_BOUNDARIES
 - AUTHORITATIVE_BOUNDARY
- HYDRO_CLASS**
 - RIVER
 - LAKE
 - POND
 - <all other values>

- Legend**
- MSAG COMMUNITY**
- <all other values>
- MSAG_COMM_NAME**
- CROCKETT
 - GRAPELAND
 - KENNARD
 - LATEXO
 - LOVELADY

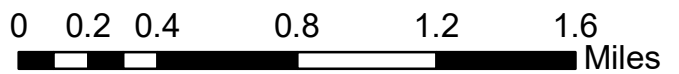


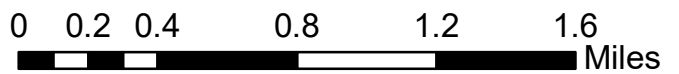
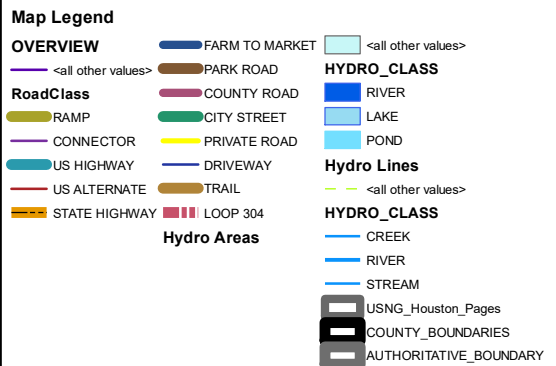
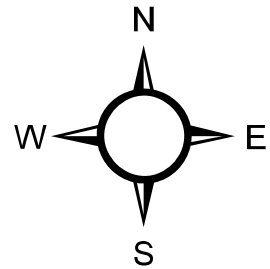
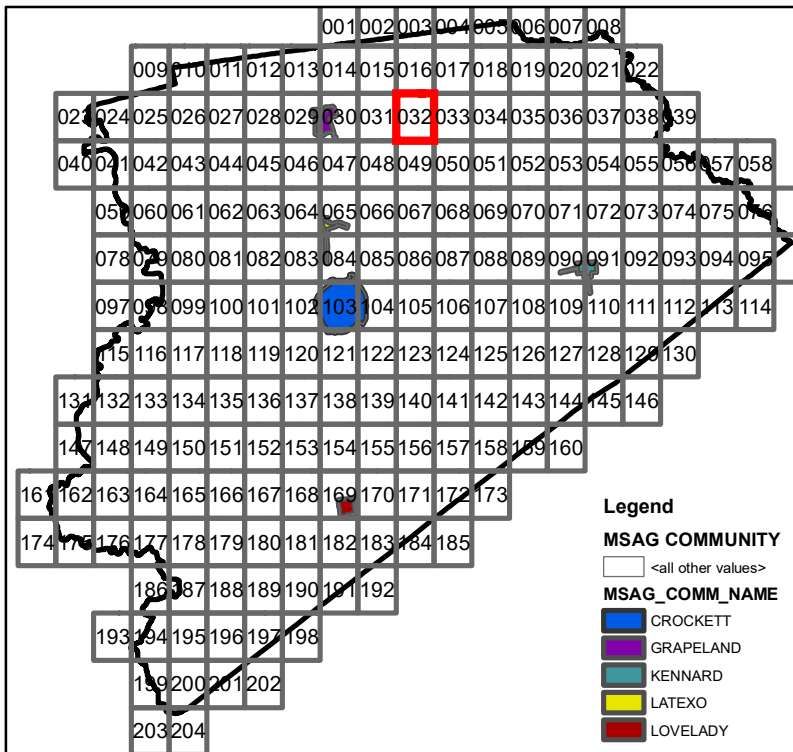
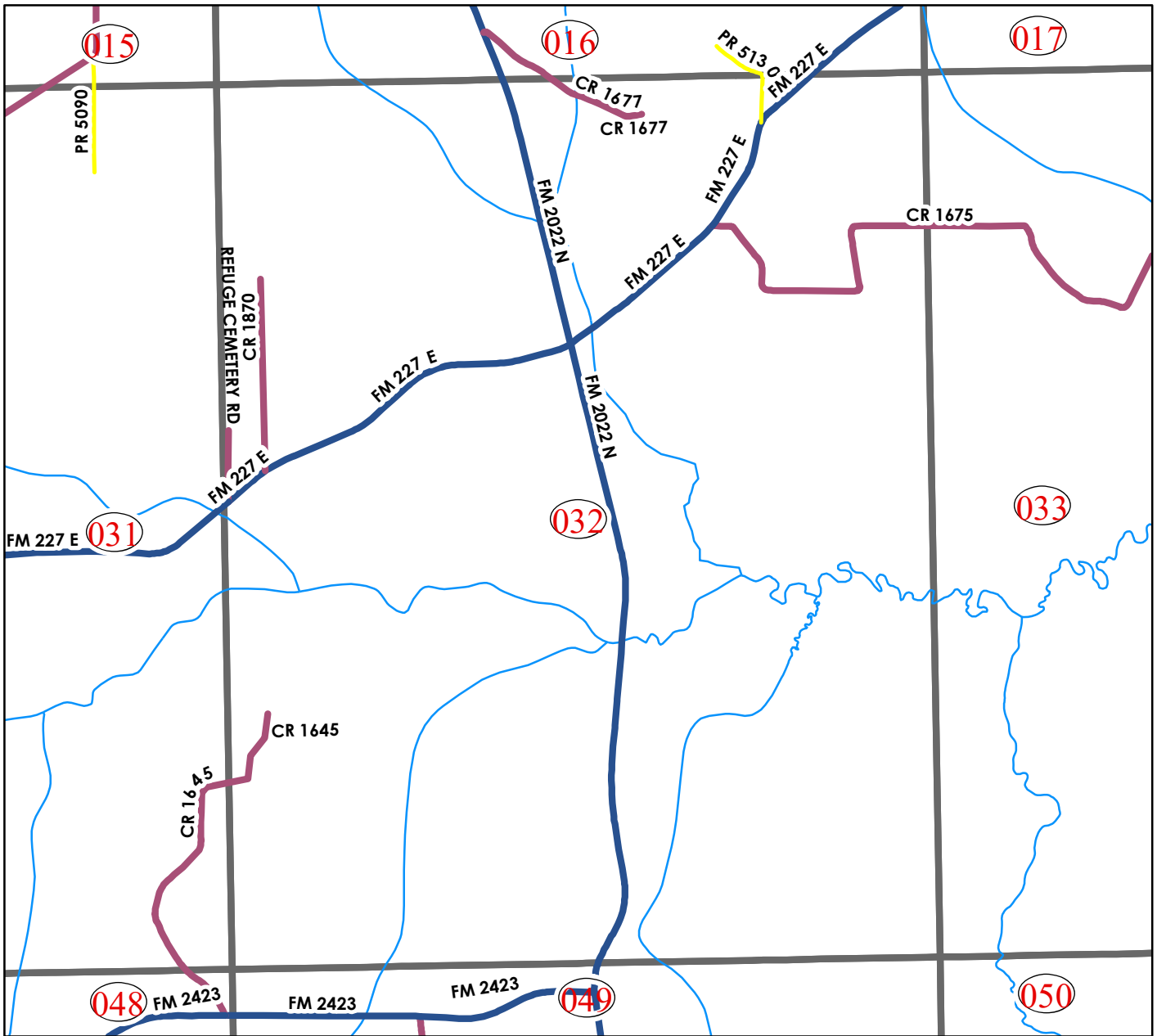


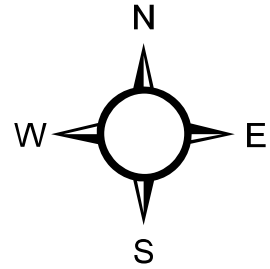
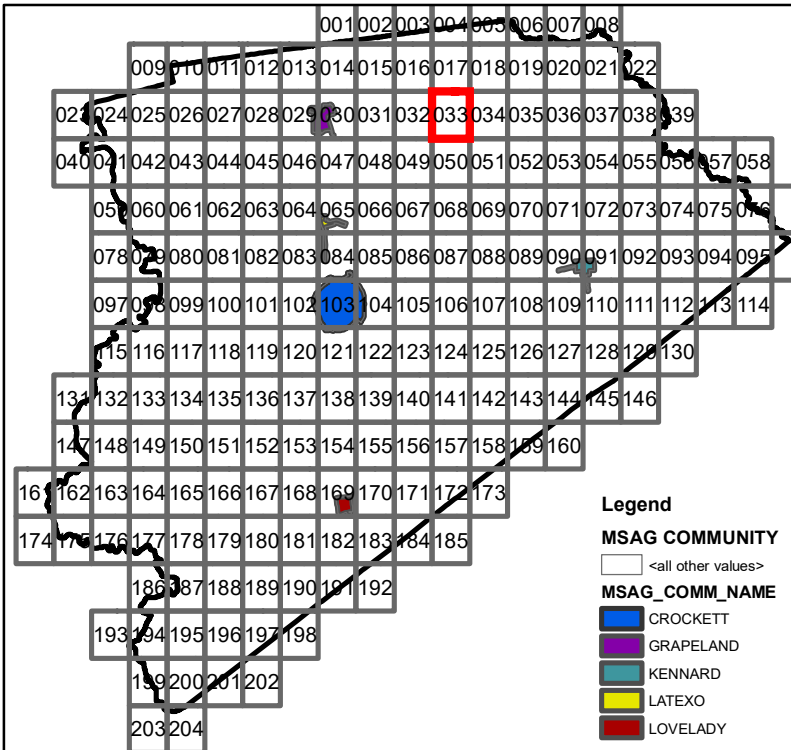
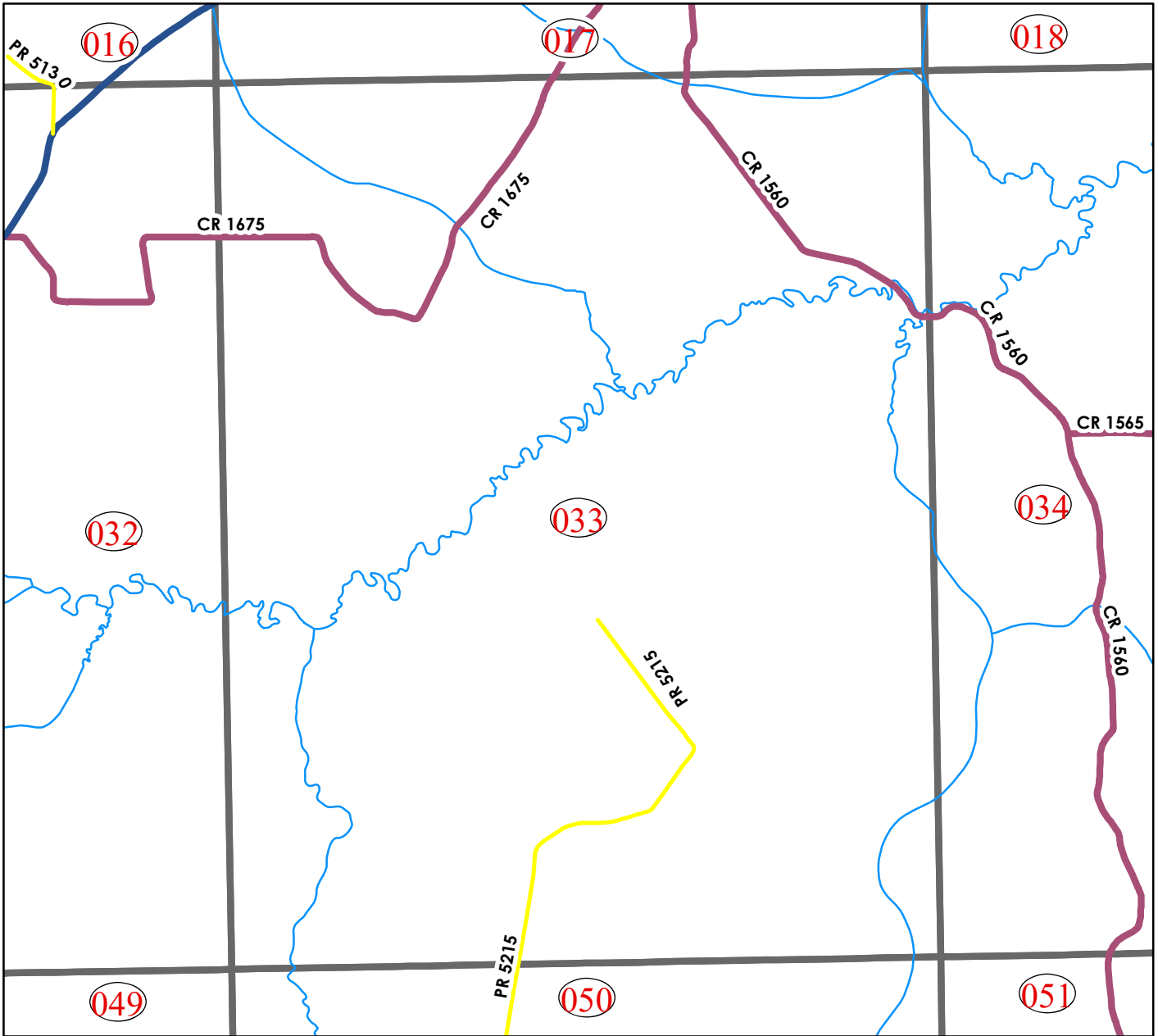
Map Legend

OVERVIEW

- FARM TO MARKET
- PARK ROAD
- COUNTY ROAD
- CITY STREET
- PRIVATE ROAD
- CONNECTOR
- US HIGHWAY
- US ALTERNATE
- STATE HIGHWAY
- LOOP 304
- <all other values>
- HYDRO_CLASS**
- RIVER
- LAKE
- POND
- Hydro Lines**
- <all other values>
- CREEK
- RIVER
- STREAM
- USNG_Houston_Pages
- COUNTY_BOUNDARIES
- AUTHORITATIVE_BOUNDARY

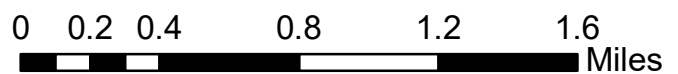


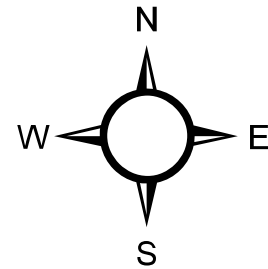
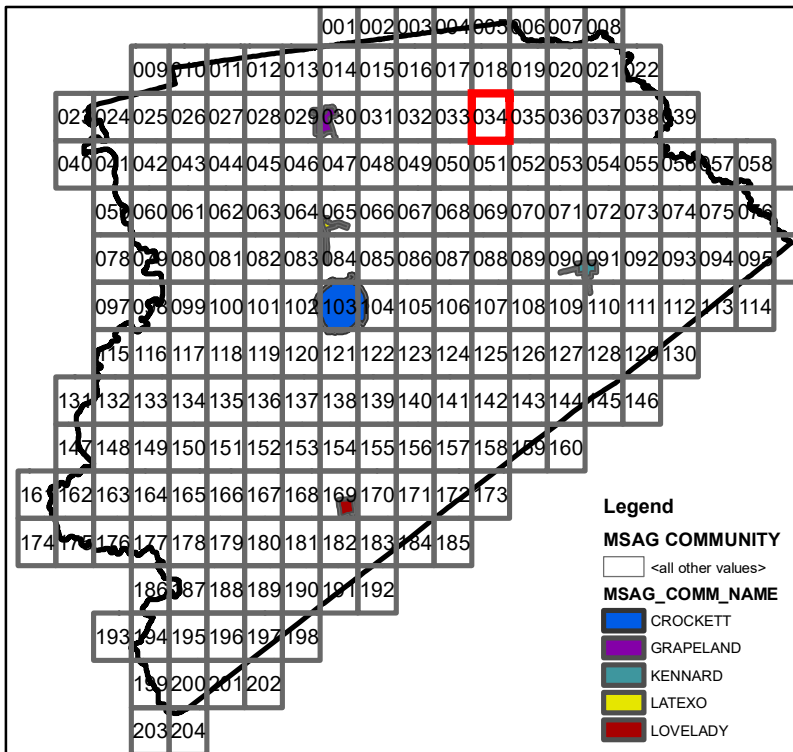
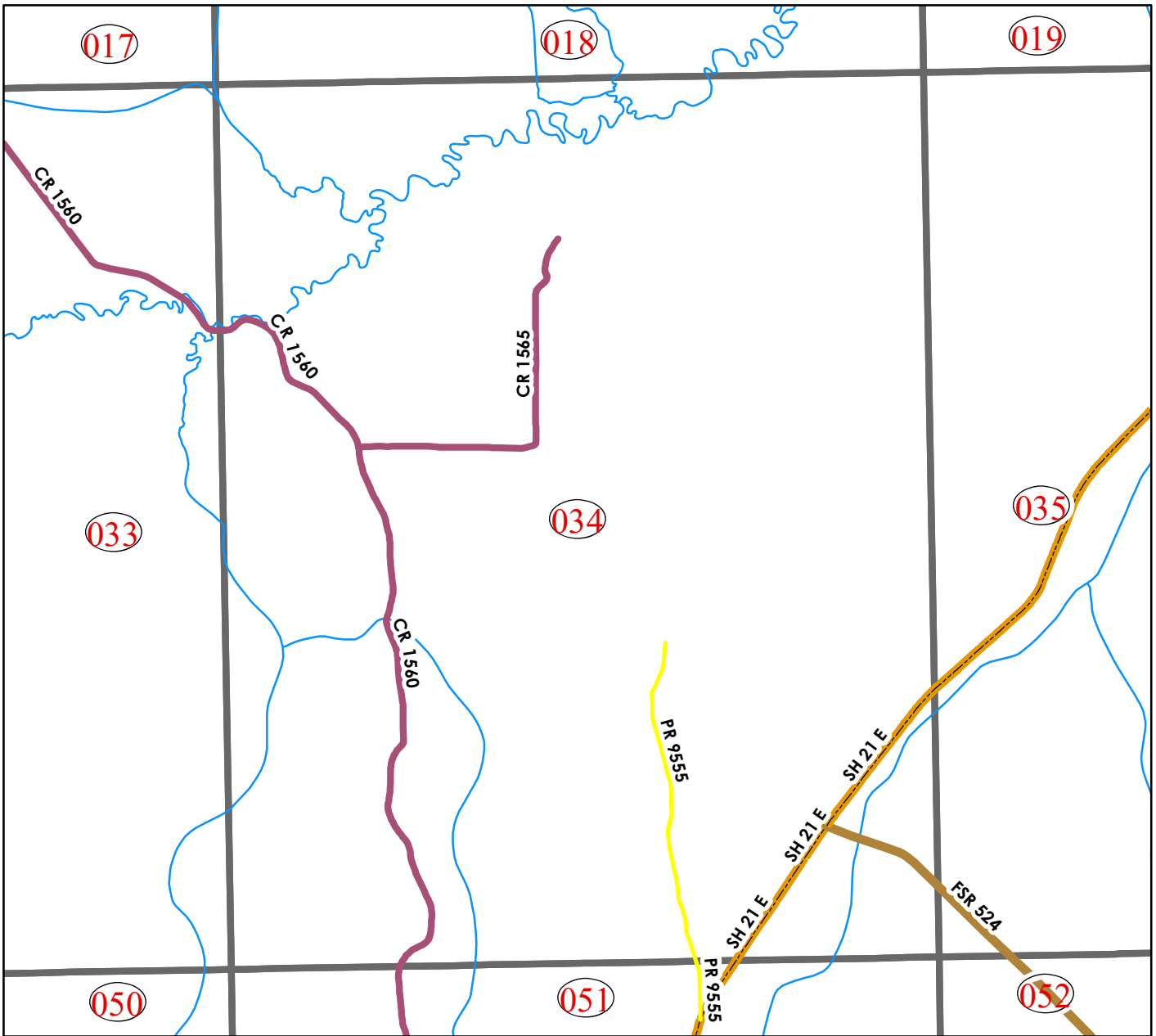




Map Legend

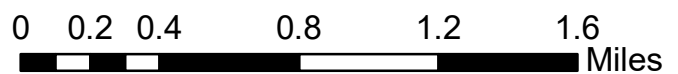
- OVERVIEW**
 - <all other values>
- RoadClass**
 - FARM TO MARKET
 - PARK ROAD
 - COUNTY ROAD
 - RAMP
 - CONNECTOR
 - US HIGHWAY
 - US ALTERNATE
 - STATE HIGHWAY
 - LOOP 304
 - CITY STREET
 - PRIVATE ROAD
 - DRIVEWAY
 - TRAIL
- Hydro Lines**
 - <all other values>
 - CREEK
 - RIVER
 - STREAM
- Hydro Areas**
 - <all other values>
 - USNG_Houston_Pages
 - COUNTY_BOUNDARIES
 - AUTHORITATIVE_BOUNDARY





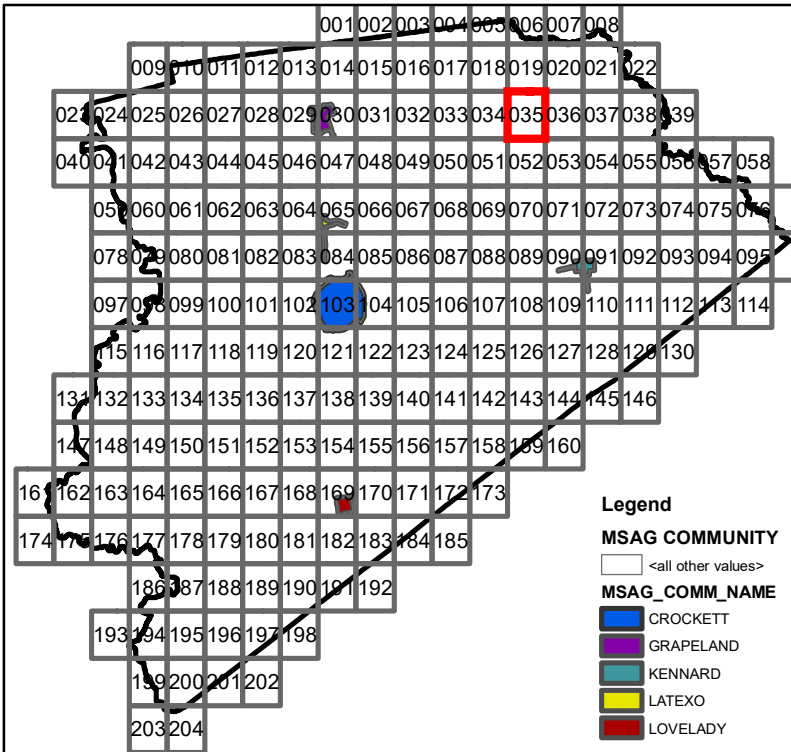
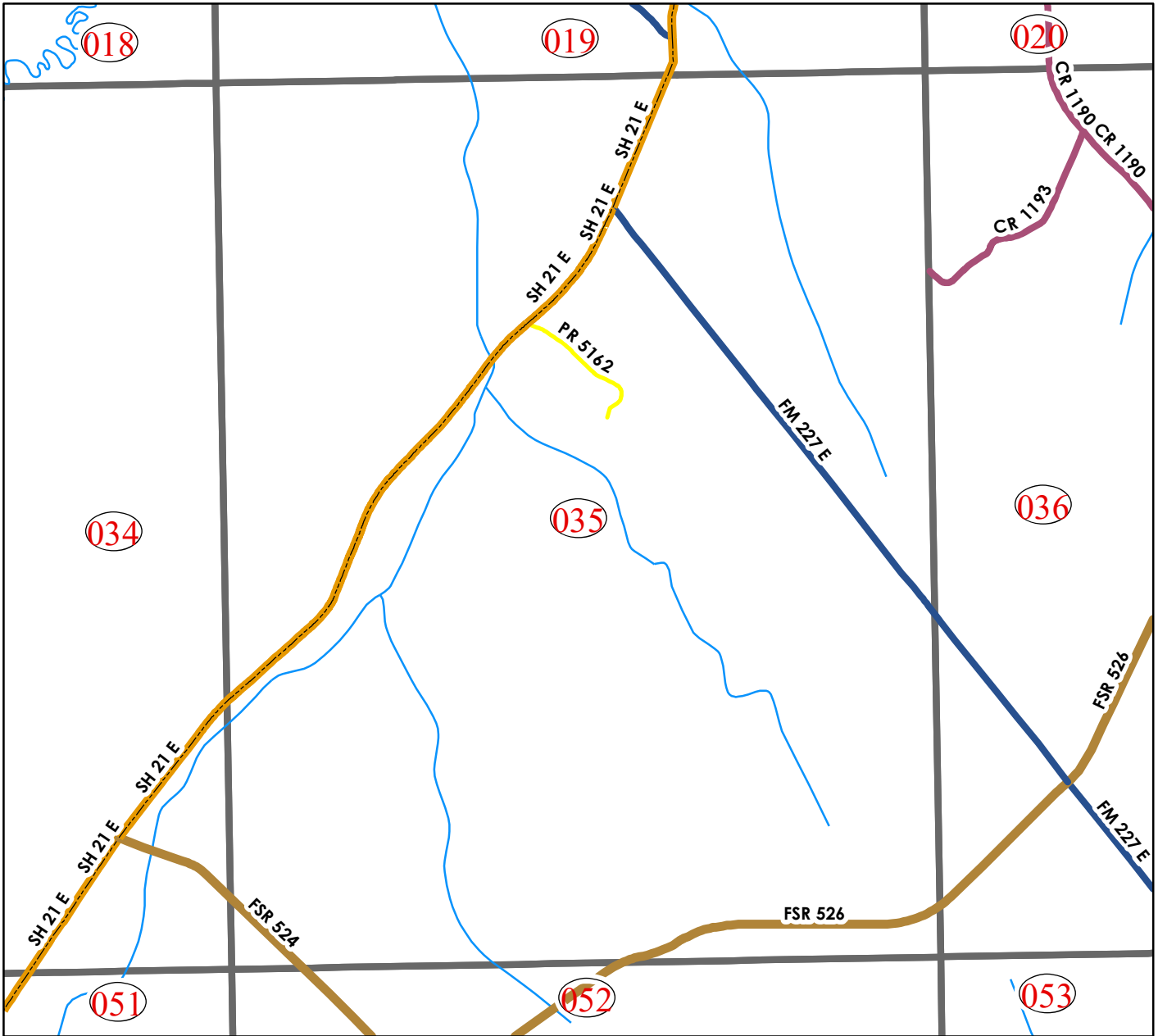
Map Legend

- OVERVIEW**
 - <all other values>
- RoadClass**
 - FARM TO MARKET
 - COUNTY ROAD
 - CITY STREET
 - PRIVATE ROAD
 - DRIVEWAY
 - TRAIL
 - STATE HIGHWAY
 - LOOP 304
- Hydro Lines**
 - <all other values>
 - CREEK
 - RIVER
 - STREAM
 - USNG_Houston_Pages
 - COUNTY_BOUNDARIES
 - AUTHORITATIVE_BOUNDARY
- Hydro Areas**
 - RIVER
 - LAKE
 - POND

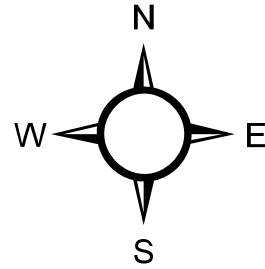


HOUSTON COUNTY

35

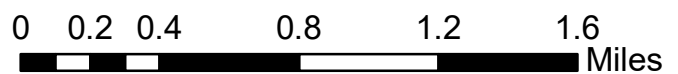


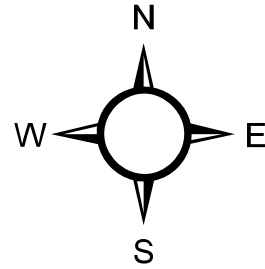
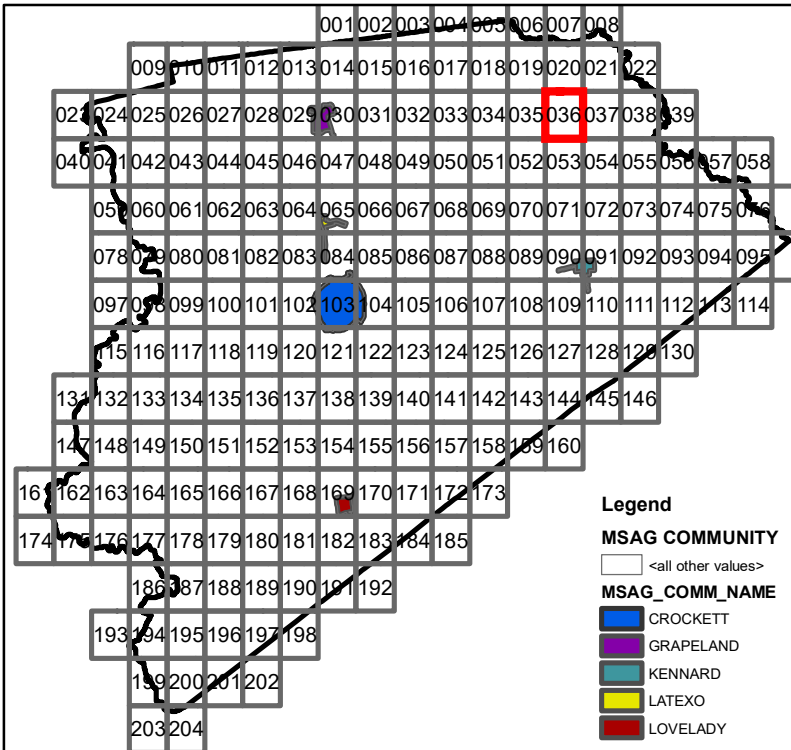
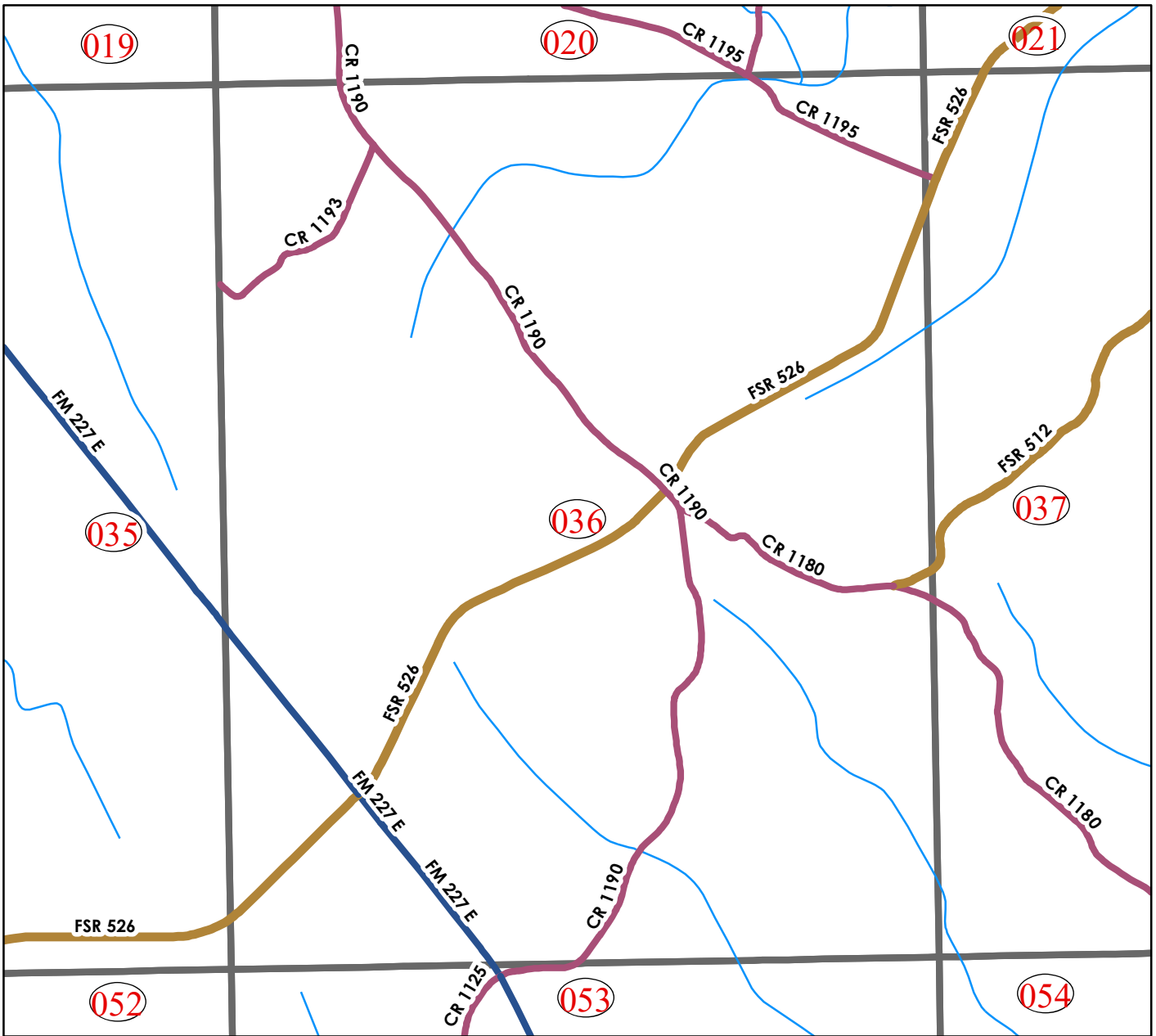
- Legend**
- MSAG COMMUNITY**
- <all other values>
- MSAG_COMM_NAME**
- CROCKETT
 - GRAPELAND
 - KENNARD
 - LATEXO
 - LOVELADY



Map Legend

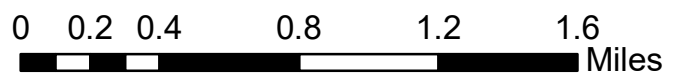
- OVERVIEW**
- <all other values>
- RoadClass**
- FARM TO MARKET
 - PARK ROAD
 - COUNTY ROAD
 - CITY STREET
 - PRIVATE ROAD
 - DRIVEWAY
 - TRAIL
 - LOOP 304
 - STATE HIGHWAY
- Hydro Areas**
- <all other values>
 - CREEK
 - RIVER
 - STREAM
 - USNG_Houston_Pages
 - COUNTY_BOUNDARIES
 - AUTHORITATIVE_BOUNDARY
- HYDRO_CLASS**
- RIVER
 - LAKE
 - POND
- Hydro Lines**
- <all other values>

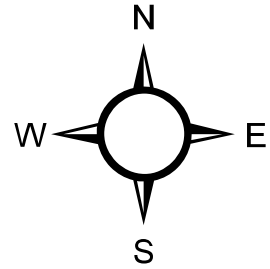
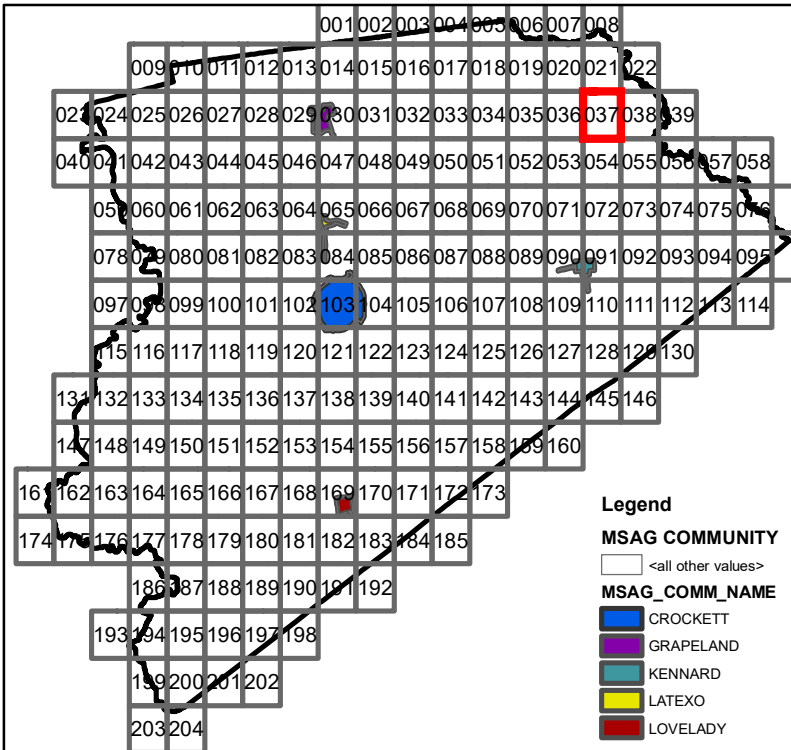
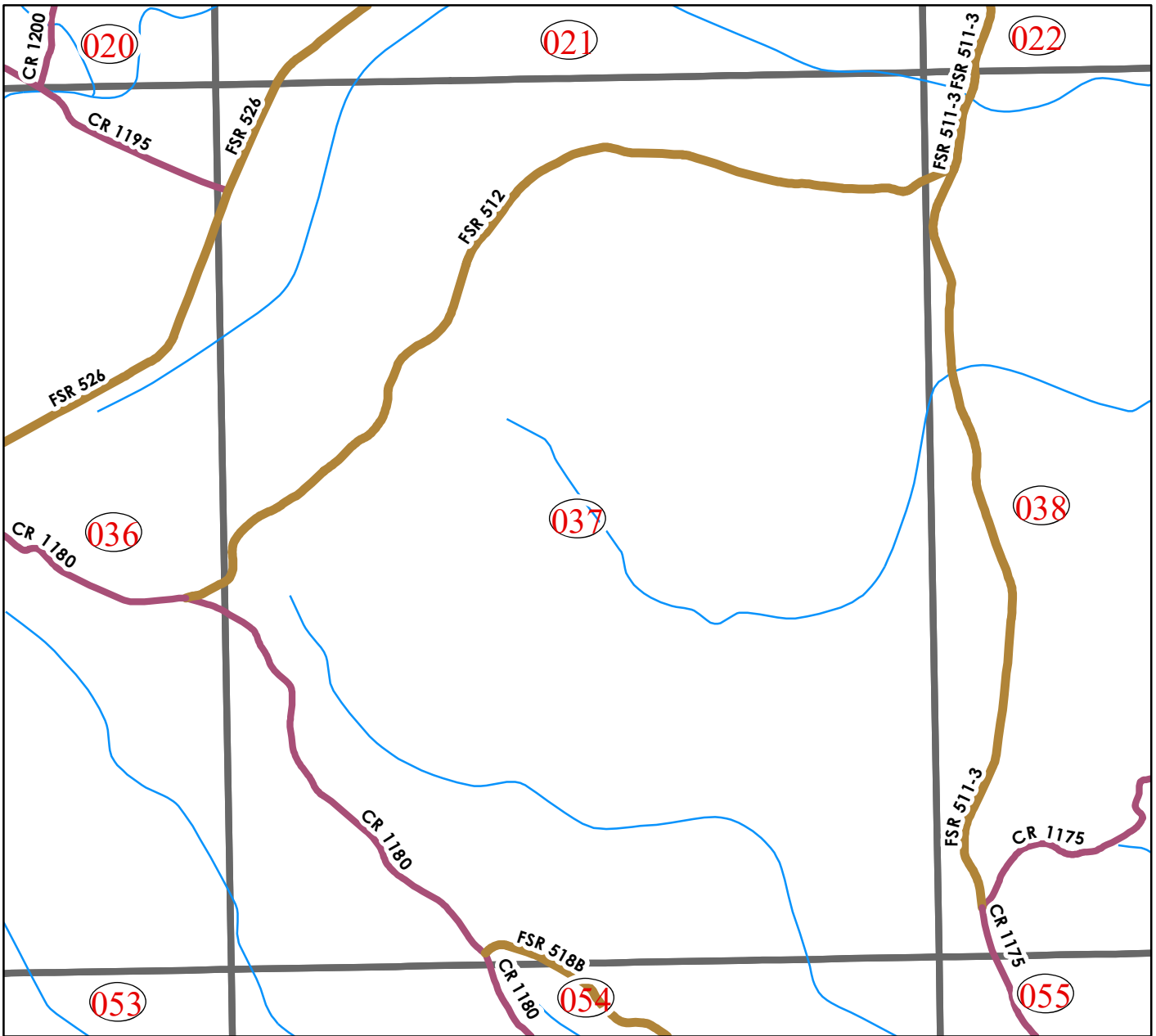




Map Legend

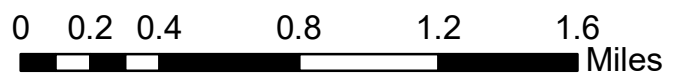
- OVERVIEW**
 - FARM TO MARKET
 - PARK ROAD
 - COUNTY ROAD
 - RAMP
 - CONNECTOR
 - US HIGHWAY
 - US ALTERNATE
 - STATE HIGHWAY
 - LOOP 304
- RoadClass**
 - CITY STREET
 - PRIVATE ROAD
 - DRIVEWAY
 - TRAIL
- Hydro Areas**
 - CREEK
 - RIVER
 - STREAM
- Hydro Lines**
 - CREEK
 - RIVER
 - STREAM
- HYDRO_CLASS**
 - RIVER
 - LAKE
 - POND
- Legend**
 - MSAG COMMUNITY
 - <all other values>
 - MSAG_COMM_NAME
 - CROCKETT
 - GRAPELAND
 - KENNARD
 - LATEXO
 - LOVELADY
- USNG_Houston_Pages**
- COUNTY_BOUNDARIES**
- AUTHORITATIVE_BOUNDARY**

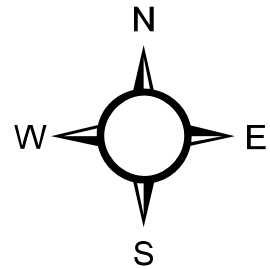
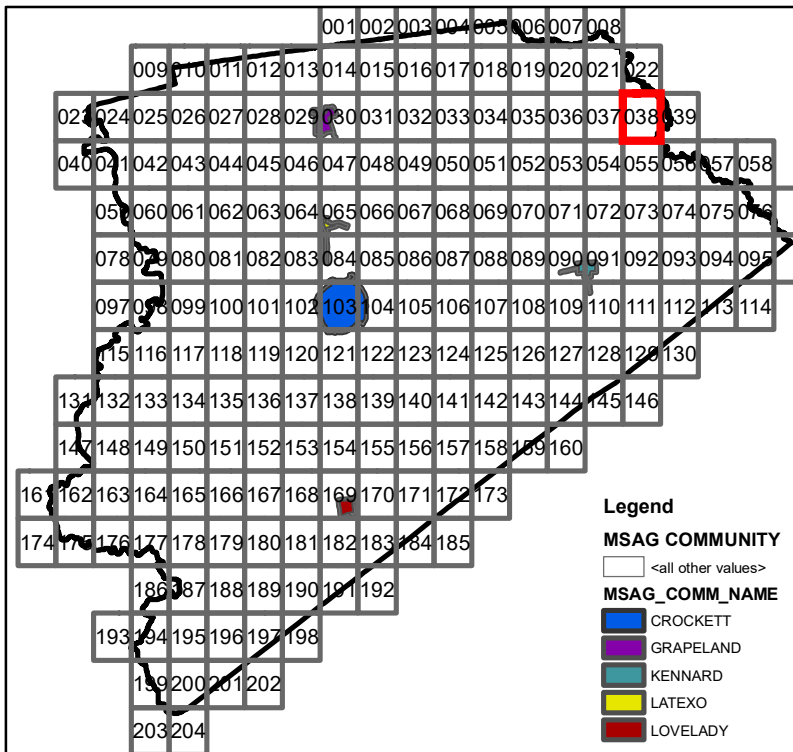
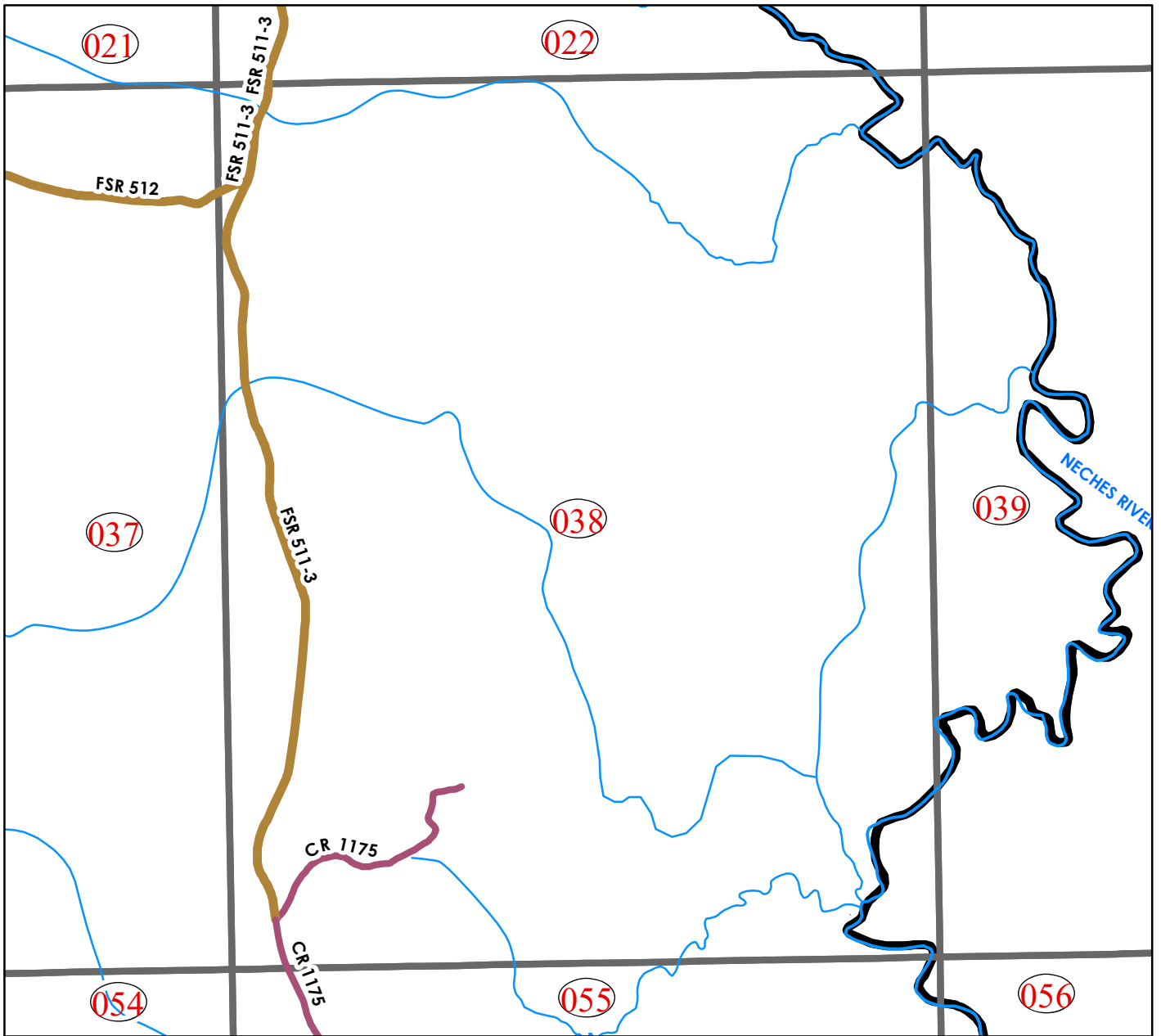




Map Legend

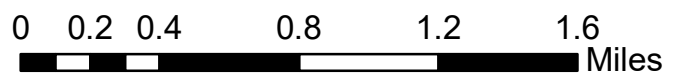
- OVERVIEW**
 - <all other values>
- RoadClass**
 - FARM TO MARKET
 - PARK ROAD
 - COUNTY ROAD
 - RAMP
 - CONNECTOR
 - US HIGHWAY
 - US ALTERNATE
 - STATE HIGHWAY
 - LOOP 304
- Hydro Areas**
 - HYDRO_CLASS
 - <all other values>
 - RIVER
 - LAKE
 - POND
 - Hydro Lines
 - <all other values>
 - CREEK
 - RIVER
 - STREAM
 - USNG_Houston_Pages
 - COUNTY_BOUNDARIES
 - AUTHORITATIVE_BOUNDARY

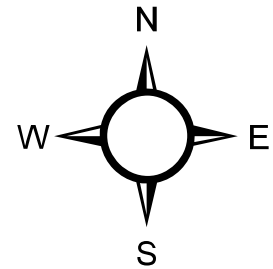
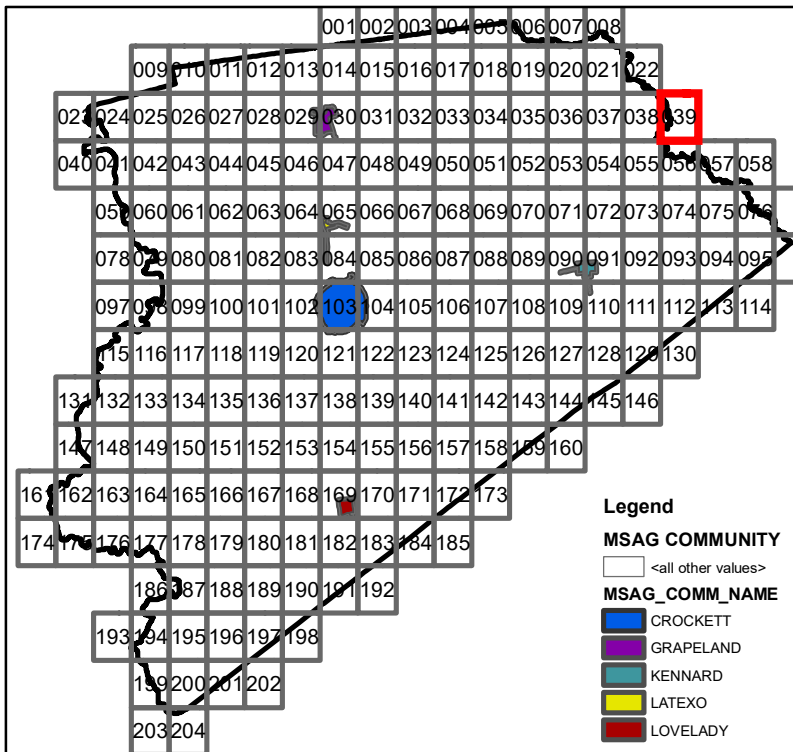
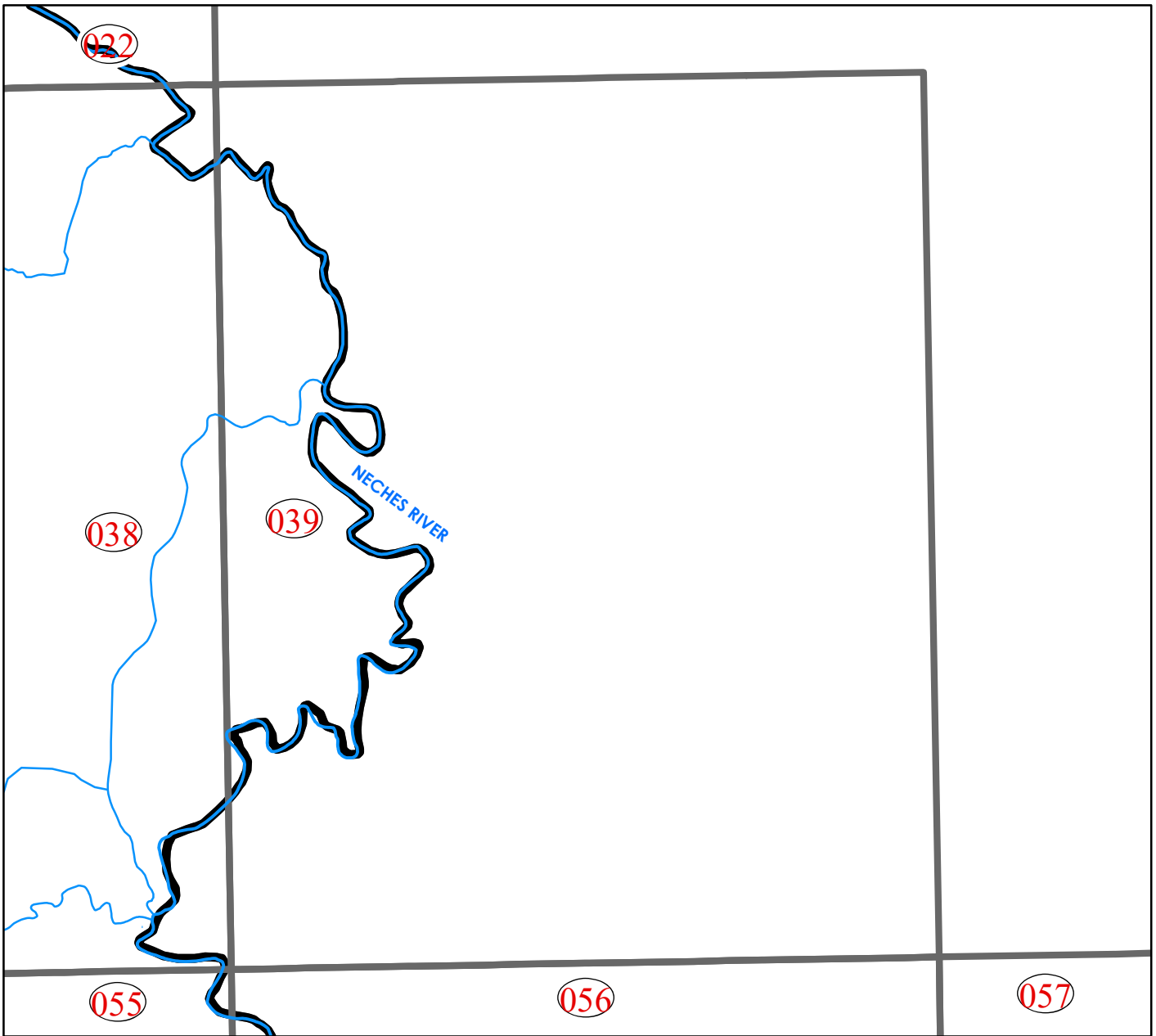




Map Legend

- OVERVIEW**
 - FARM TO MARKET
 - PARK ROAD
 - COUNTY ROAD
 - RAMP
 - CONNECTOR
 - US HIGHWAY
 - US ALTERNATE
 - STATE HIGHWAY
 - LOOP 304
- RoadClass**
 - CITY STREET
 - PRIVATE ROAD
 - DRIVEWAY
 - TRAIL
- Hydro Areas**
 - CREEK
 - RIVER
 - STREAM
- HYDRO_CLASS**
 - RIVER
 - LAKE
 - POND
 - CREEK
 - RIVER
 - STREAM
- Hydro Lines**
 - <all other values>
- HYDRO_CLASS**
 - USNG_Houston_Pages
 - COUNTY_BOUNDARIES
 - AUTHORITATIVE_BOUNDARY
- Legend**
 - MSAG COMMUNITY
 - <all other values>
 - MSAG_COMM_NAME
 - CROCKETT
 - GRAPELAND
 - KENNARD
 - LATEXO
 - LOVELADY

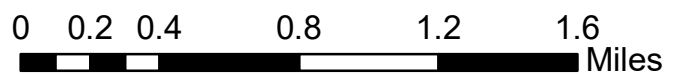




Map Legend

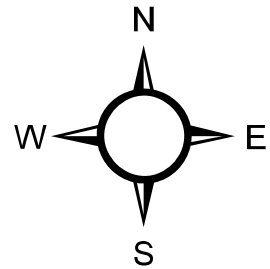
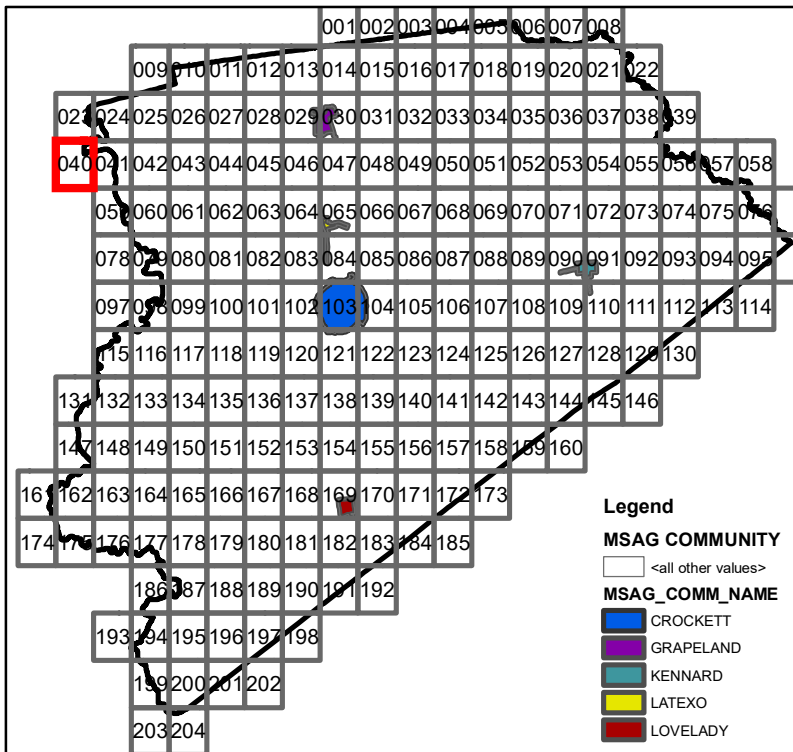
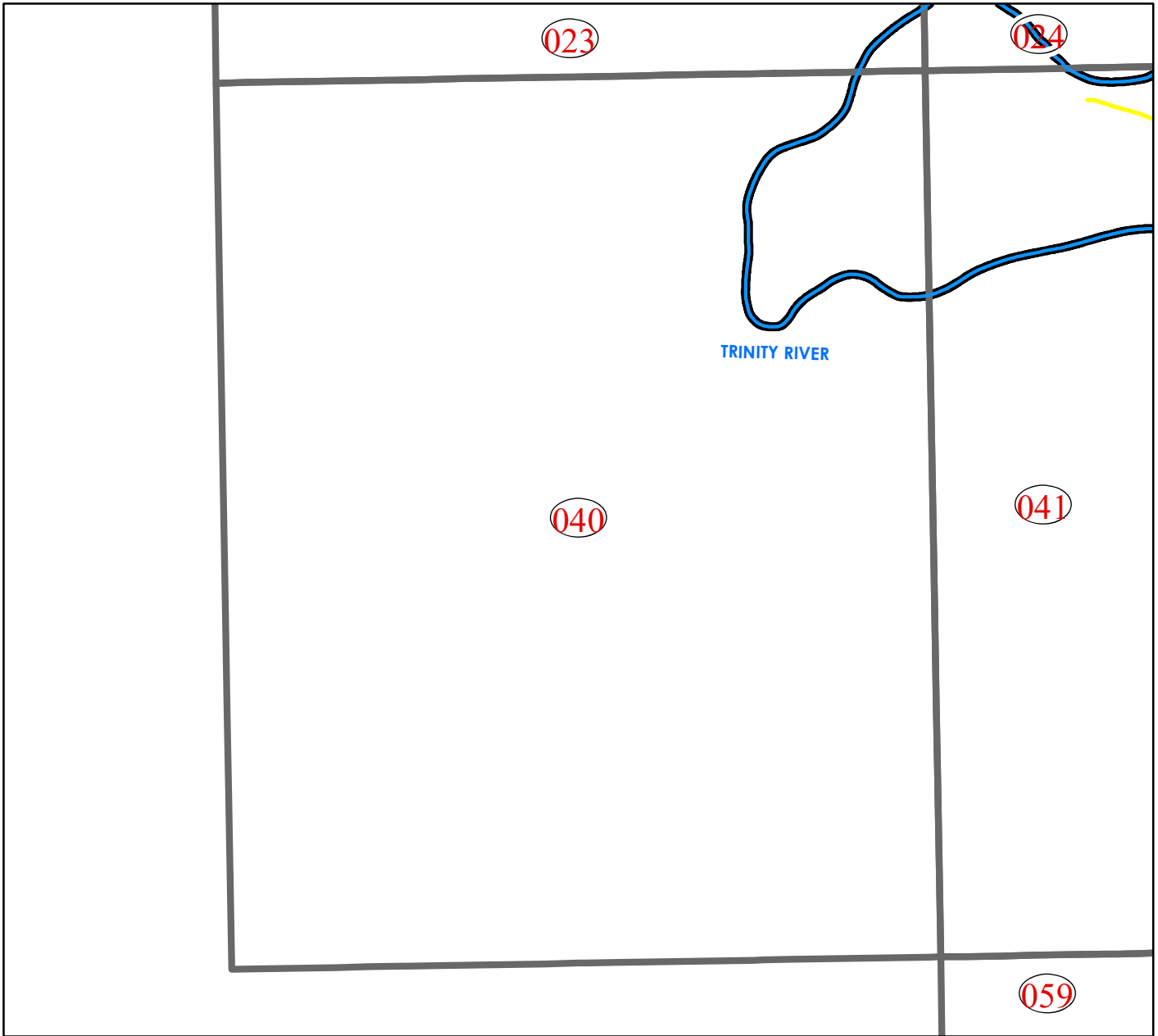
- OVERVIEW**
 - <all other values>
- RoadClass**
 - FARM TO MARKET
 - PARK ROAD
 - COUNTY ROAD
 - RAMP
 - CONNECTOR
 - US HIGHWAY
 - US ALTERNATE
 - STATE HIGHWAY
 - LOOP 304
- Hydro Lines**
 - <all other values>
 - CREEK
 - RIVER
 - STREAM
 - USNG_Houston_Pages
 - COUNTY_BOUNDARIES
 - AUTHORITATIVE_BOUNDARY
- Hydro Areas**
 - RIVER
 - LAKE
 - POND
 - <all other values>

- ### Legend
- MSAG COMMUNITY**
 - <all other values>
 - MSAG_COMM_NAME**
 - CROCKETT
 - GRAPELAND
 - KENNARD
 - LATEXO
 - LOVELADY



HOUSTON COUNTY

40

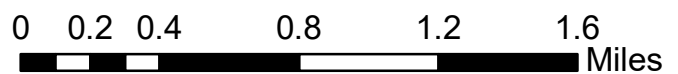


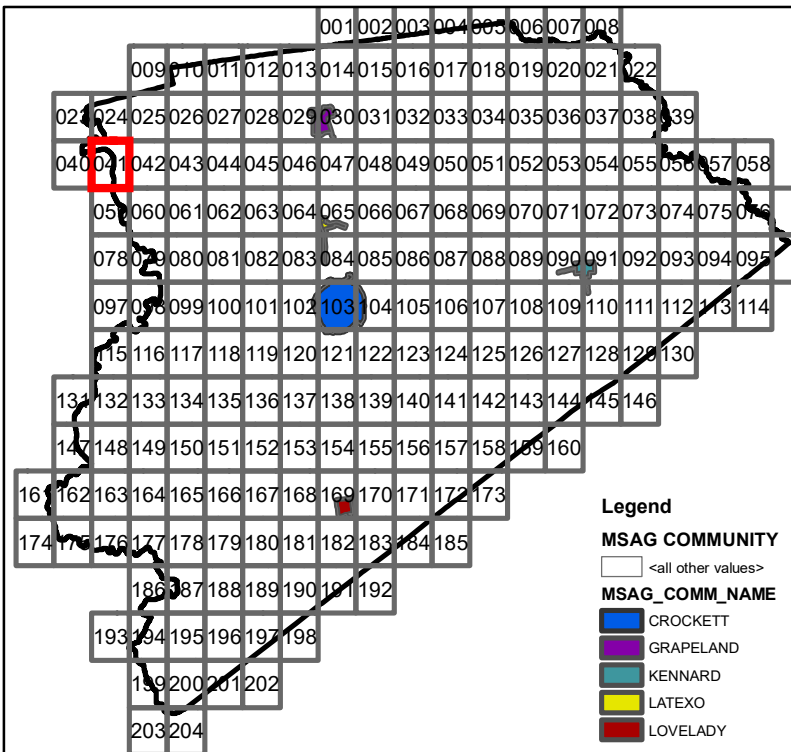
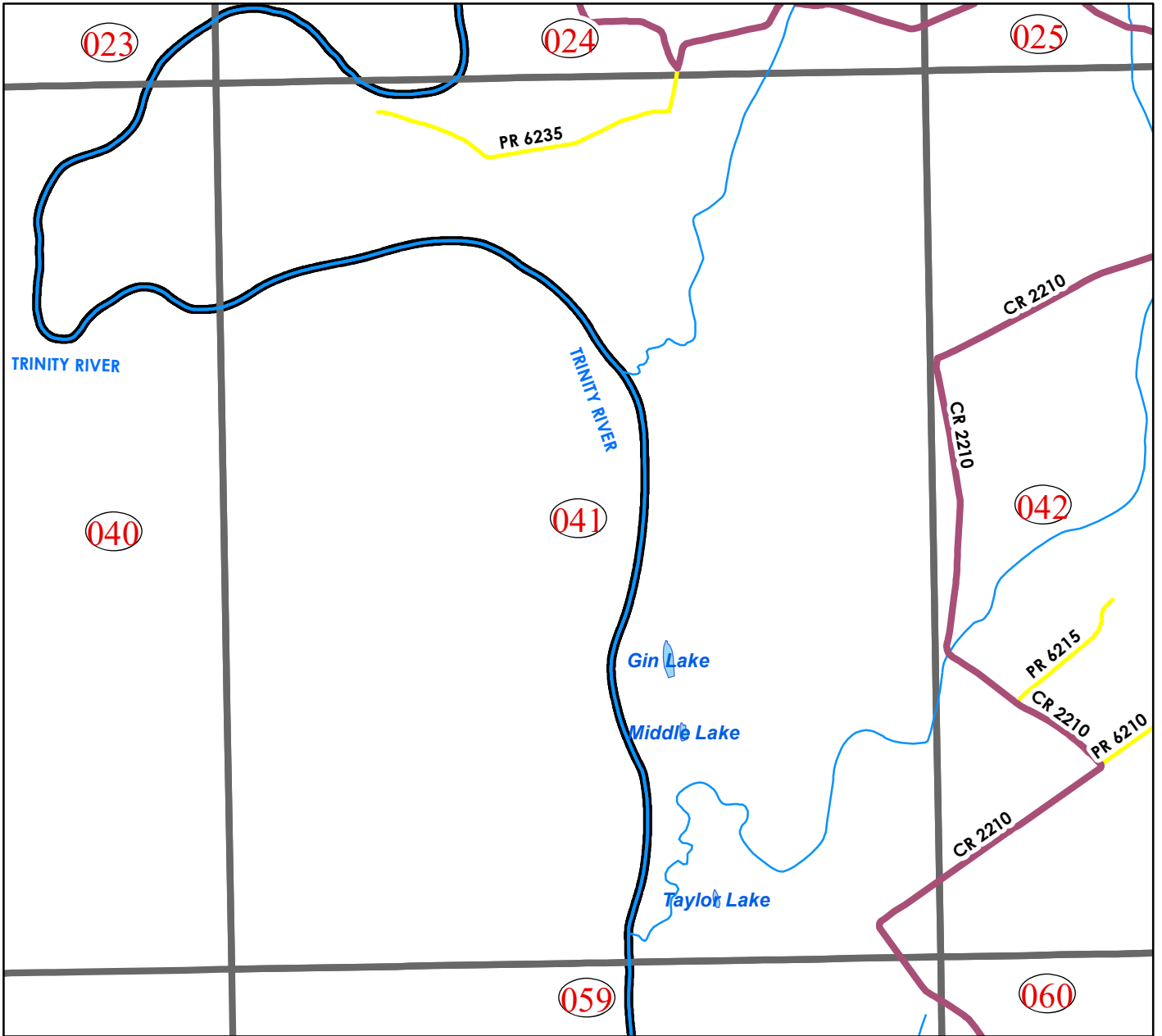
Map Legend

- | | | |
|--------------------|----------------|------------------------|
| OVERVIEW | FARM TO MARKET | <all other values> |
| <all other values> | PARK ROAD | HYDRO_CLASS |
| RoadClass | COUNTY ROAD | RIVER |
| RAMP | CITY STREET | LAKE |
| CONNECTOR | PRIVATE ROAD | POND |
| US HIGHWAY | DRIVEWAY | Hydro Lines |
| US ALTERNATE | TRAIL | <all other values> |
| STATE HIGHWAY | LOOP 304 | HYDRO_CLASS |
| | | CREEK |
| | | RIVER |
| | | STREAM |
| | | USNG_Houston_Pages |
| | | COUNTY_BOUNDARIES |
| | | AUTHORITATIVE_BOUNDARY |

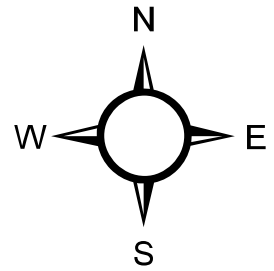
Legend

- MSAG COMMUNITY**
- <all other values>
- MSAG_COMM_NAME**
- CROCKETT
 - GRAPELAND
 - KENNARD
 - LATEXO
 - LOVELADY

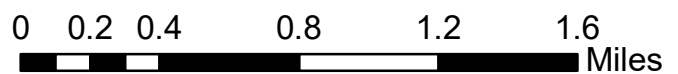


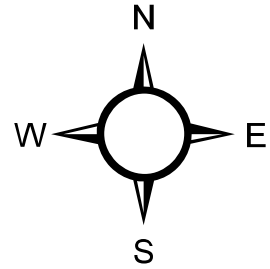
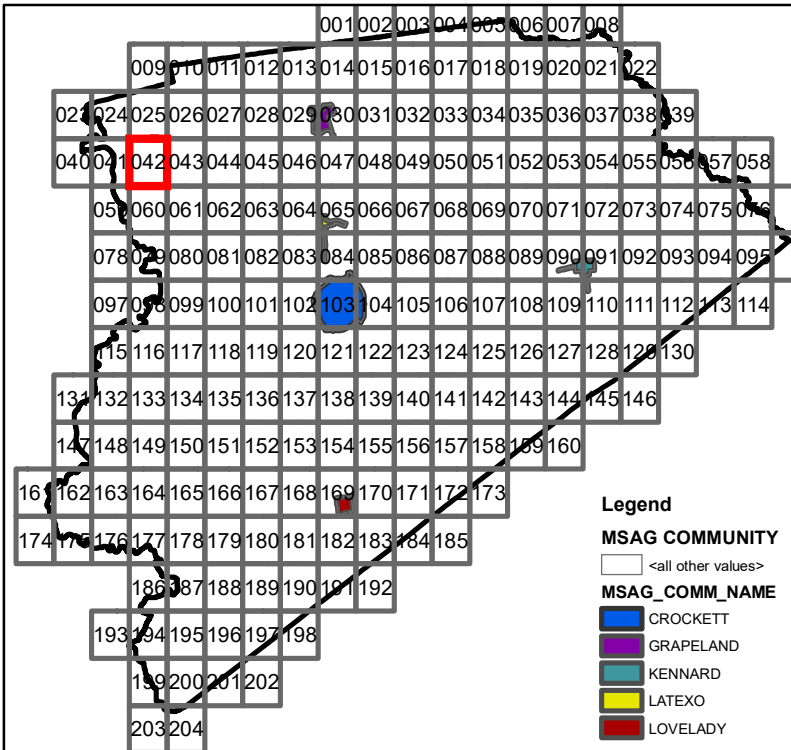
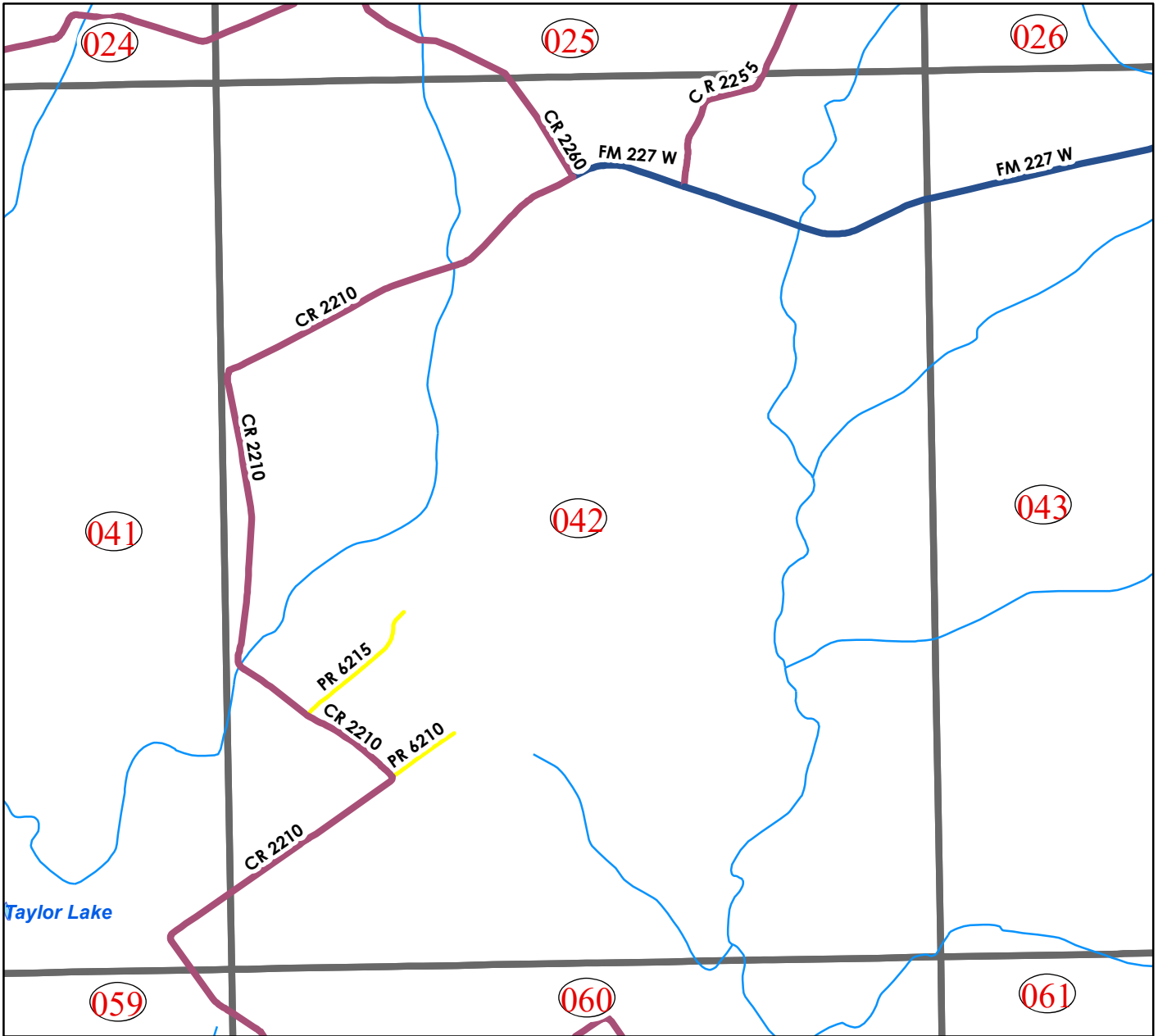


- Legend**
- MSAG COMMUNITY**
- <all other values>
- MSAG_COMM_NAME**
- CROCKETT
 - GRAPELAND
 - KENNARD
 - LATEXO
 - LOVELADY



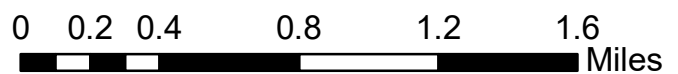
- Map Legend**
- OVERVIEW**
- <all other values>
- RoadClass**
- FARM TO MARKET
 - PARK ROAD
 - COUNTY ROAD
 - CITY STREET
 - PRIVATE ROAD
 - DRIVEWAY
 - TRAIL
 - STATE HIGHWAY
 - LOOP 304
- Hydro Areas**
- <all other values>
- HYDRO_CLASS**
- RIVER
 - LAKE
 - POND
- Hydro Lines**
- <all other values>
- HYDRO_CLASS**
- CREEK
 - RIVER
 - STREAM
- USNG_Houston_Pages**
- COUNTY_BOUNDARIES
 - AUTHORITATIVE_BOUNDARY

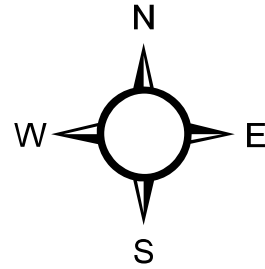
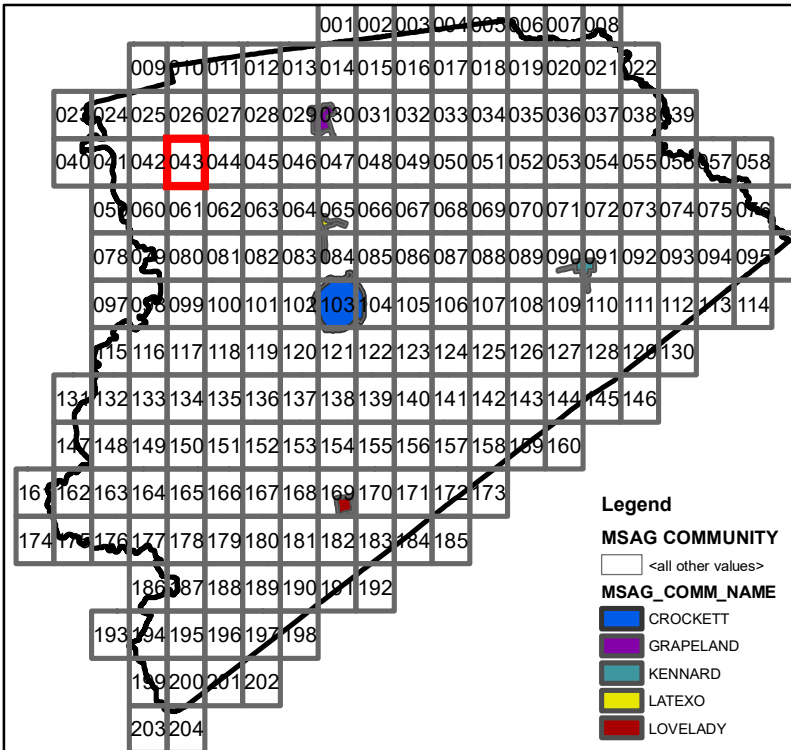
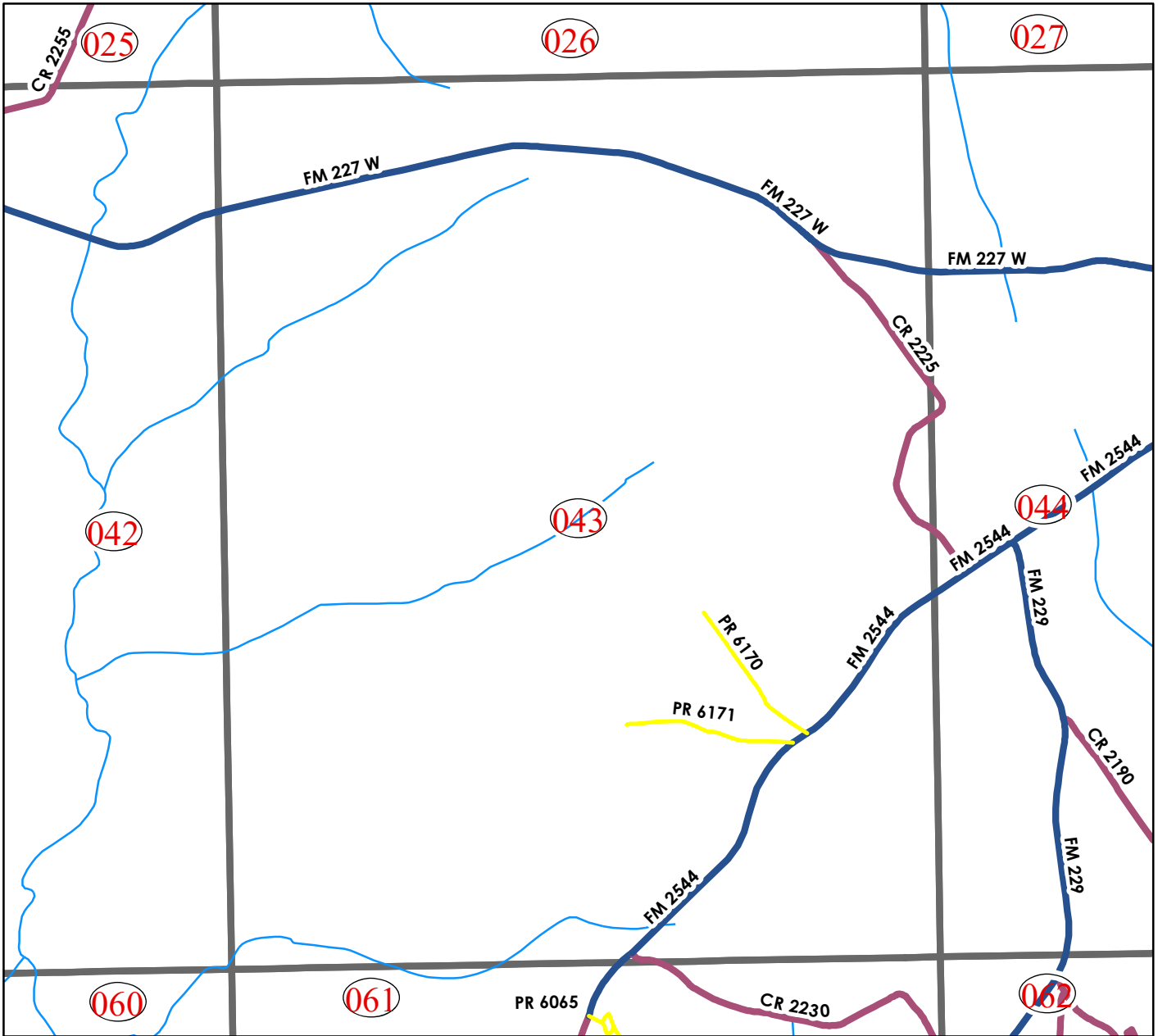




Map Legend

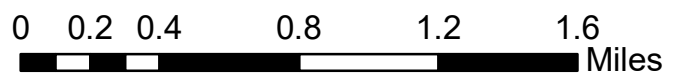
- OVERVIEW**
 - <all other values>
- RoadClass**
 - FARM TO MARKET
 - PARK ROAD
 - COUNTY ROAD
 - RAMP
 - CONNECTOR
 - US HIGHWAY
 - US ALTERNATE
 - STATE HIGHWAY
 - LOOP 304
- Hydro Lines**
 - <all other values>
 - CREEK
 - RIVER
 - STREAM
 - USNG_Houston_Pages
 - COUNTY_BOUNDARIES
 - AUTHORITATIVE_BOUNDARY
- Hydro Areas**
 - RIVER
 - LAKE
 - POND
- MSAG COMMUNITY**
 - <all other values>
- MSAG_COMM_NAME**
 - CROCKETT
 - GRAPELAND
 - KENNARD
 - LATEXO
 - LOVELADY

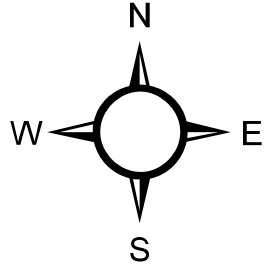
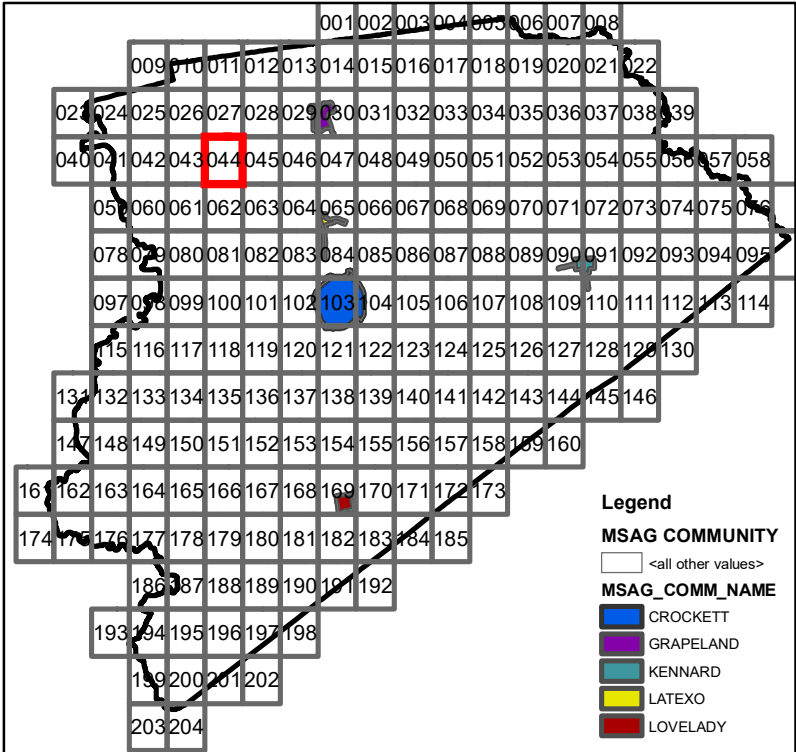
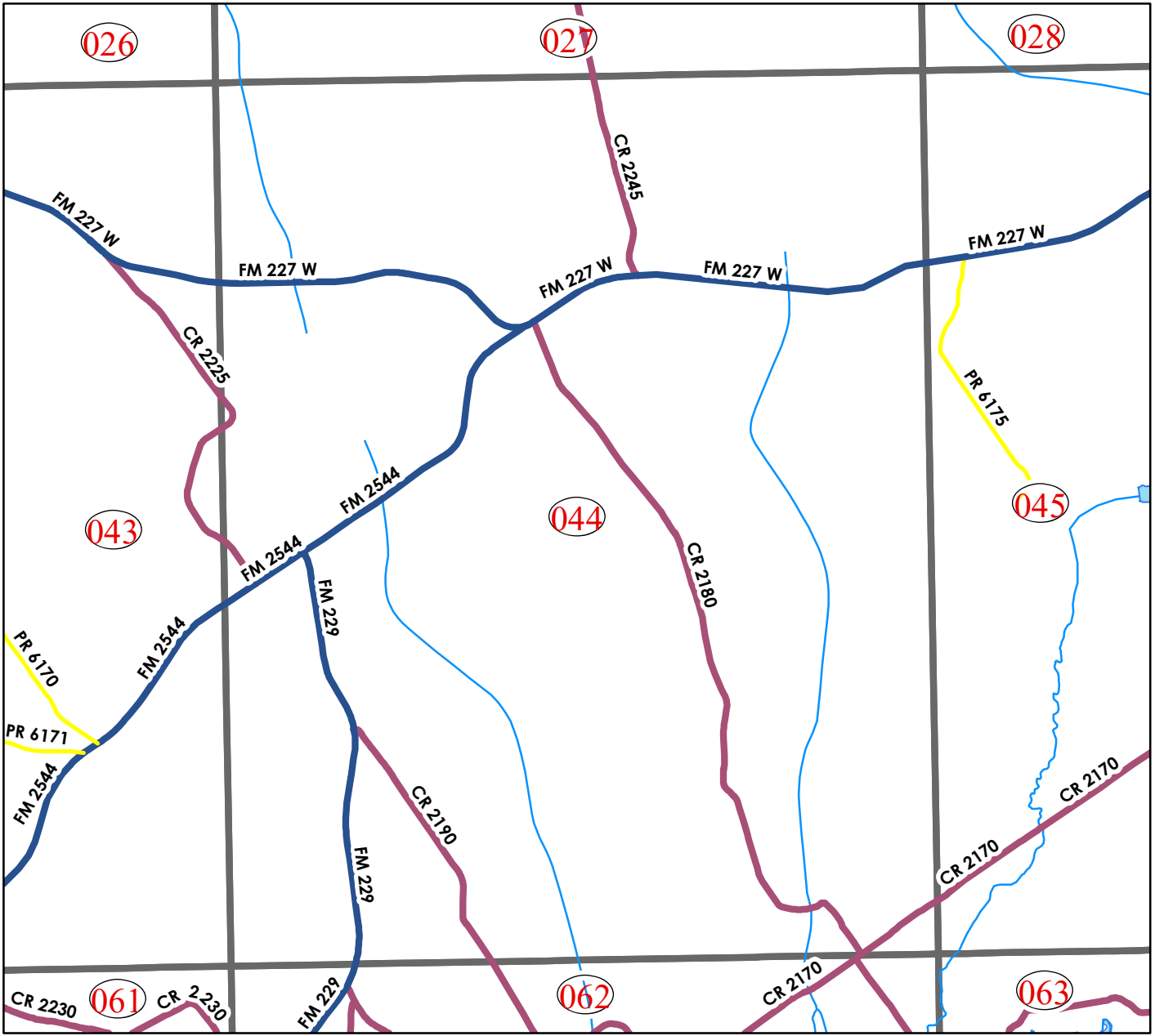




Map Legend


- OVERVIEW**
 - <all other values>
- RoadClass**
 - FARM TO MARKET
 - PARK ROAD
 - COUNTY ROAD
 - RAMP
 - CONNECTOR
 - US HIGHWAY
 - US ALTERNATE
 - STATE HIGHWAY
 - LOOP 304
 - CITY STREET
 - PRIVATE ROAD
 - DRIVEWAY
 - TRAIL
- Hydro Areas**
 - <all other values>
 - CREEK
 - RIVER
 - STREAM
 - USNG_Houston_Pages
 - COUNTY_BOUNDARIES
 - AUTHORITATIVE_BOUNDARY
- Hydro Lines**
 - <all other values>
 - LAKE
 - POND

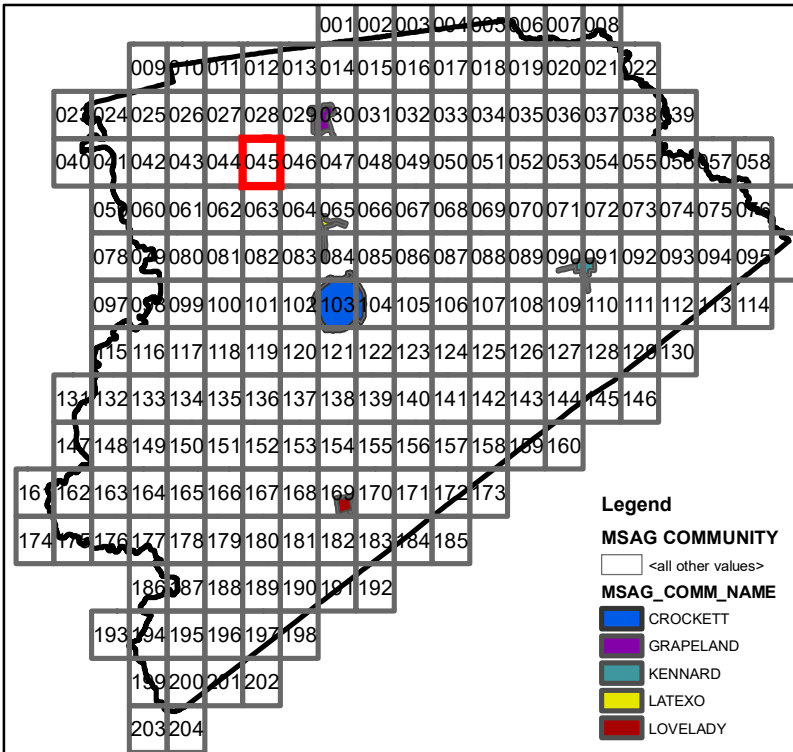
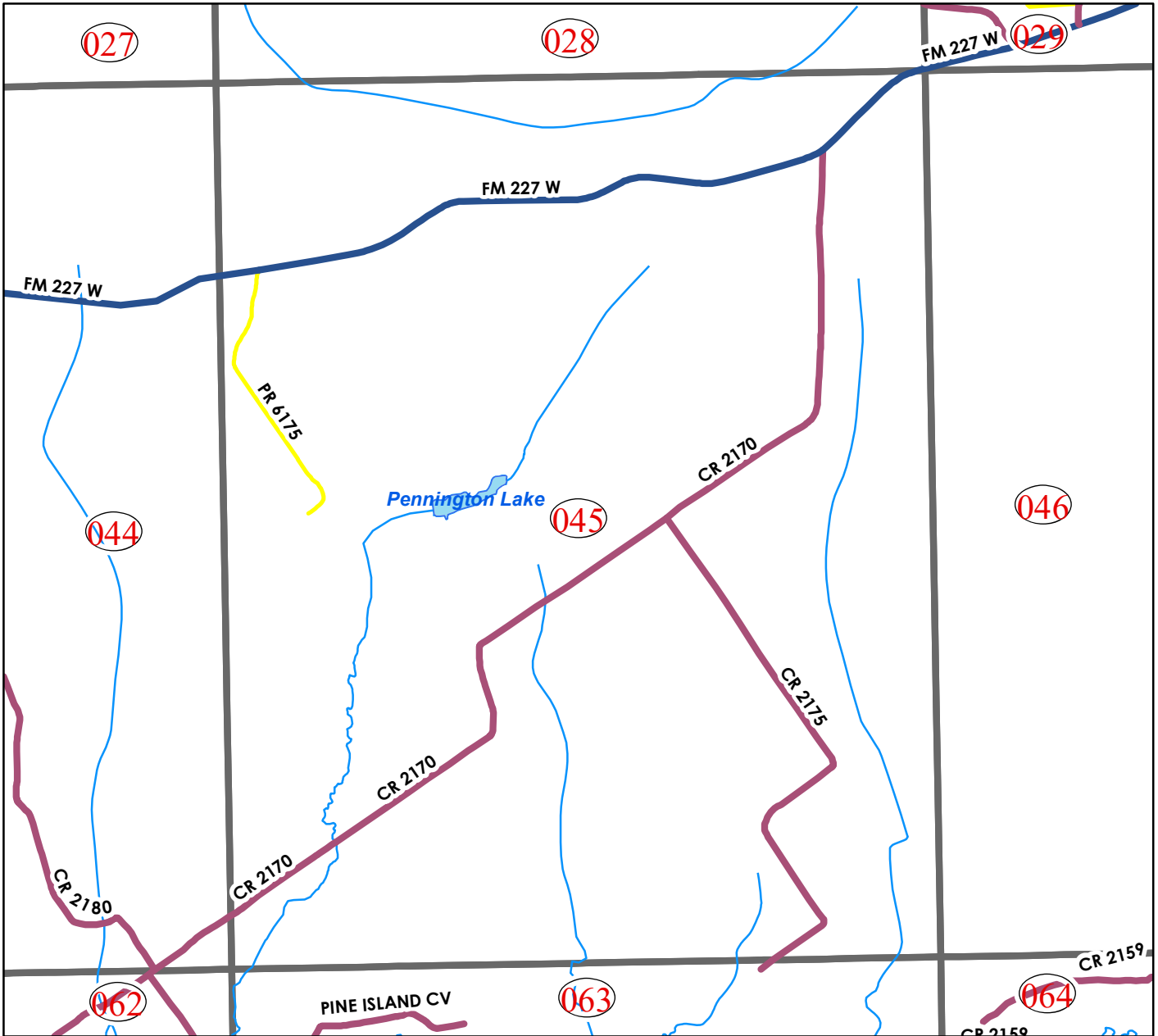




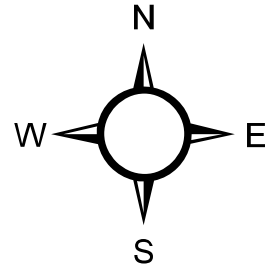
Map Legend

OVERVIEW	FARM TO MARKET	<all other values>
	<all other values>	HYDRO_CLASS
RoadClass	PARK ROAD	RIVER
	COUNTY ROAD	LAKE
RAMP	CITY STREET	POND
CONNECTOR	PRIVATE ROAD	Hydro Lines
US HIGHWAY	DRIVEWAY	<all other values>
US ALTERNATE	TRAIL	HYDRO_CLASS
STATE HIGHWAY	LOOP 304	CREEK
		RIVER
		STREAM
		USNG_Houston_Pages
		COUNTY_BOUNDARIES
		AUTHORITATIVE_BOUNDARY

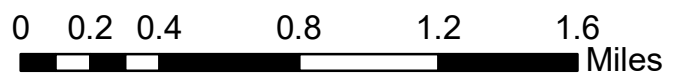


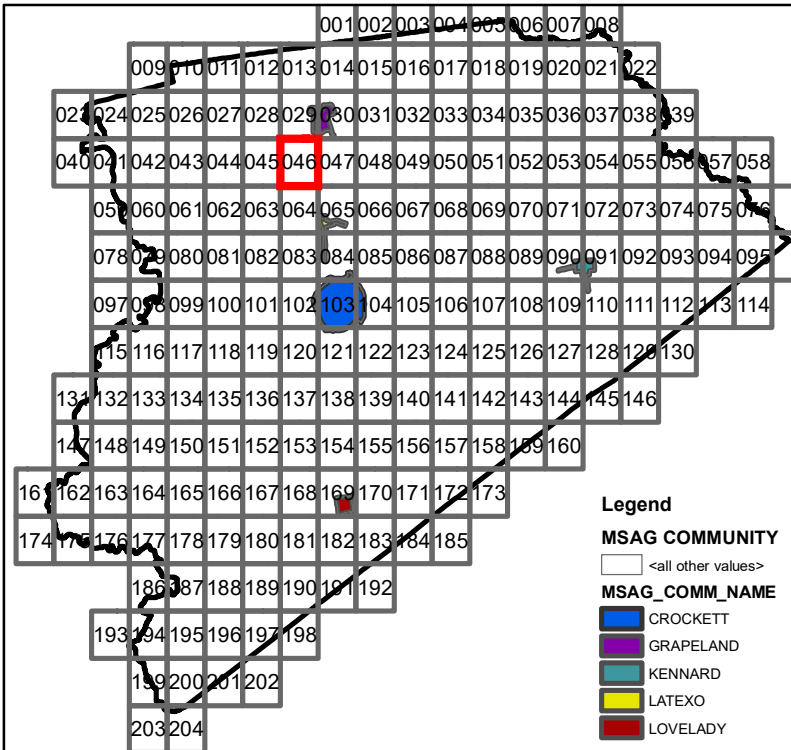
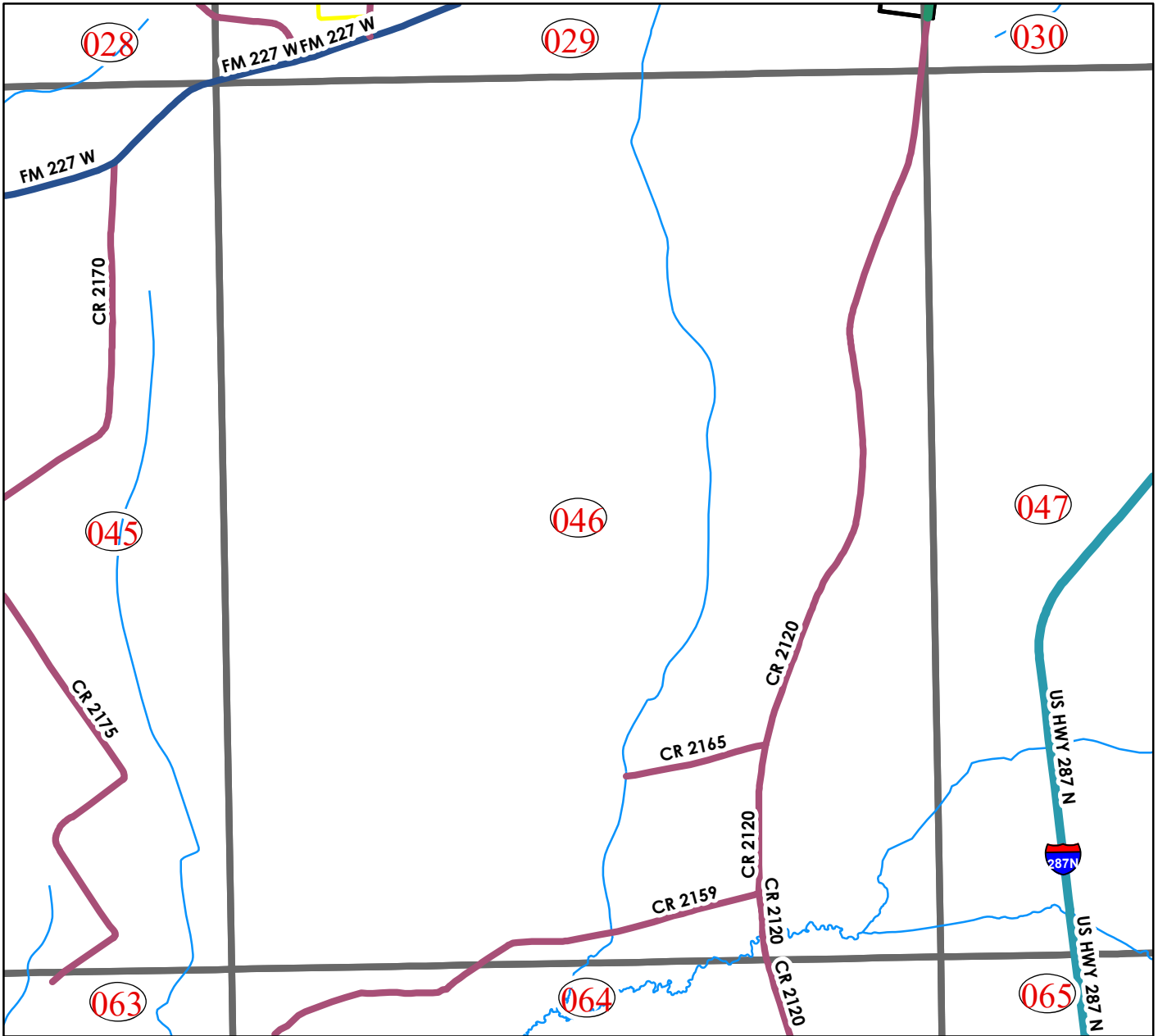


- Legend**
- MSAG COMMUNITY**
- <all other values>
- MSAG_COMM_NAME**
- CROCKETT
 - GRAPELAND
 - KENNARD
 - LATEXO
 - LOVELADY

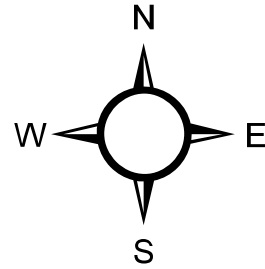


- Map Legend**
- OVERVIEW**
- <all other values>
- RoadClass**
- FARM TO MARKET
 - PARK ROAD
 - COUNTY ROAD
 - CITY STREET
 - PRIVATE ROAD
 - TRAIL
 - LOOP 304
- Hydro Lines**
- <all other values>
- Hydro Areas**
- CREEK
 - RIVER
 - STREAM
 - USNG_Houston_Pages
 - COUNTY_BOUNDARIES
 - AUTHORITATIVE_BOUNDARY



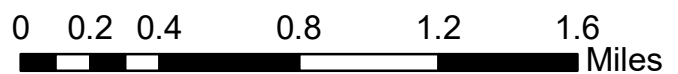


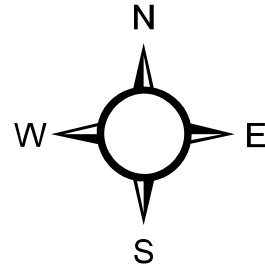
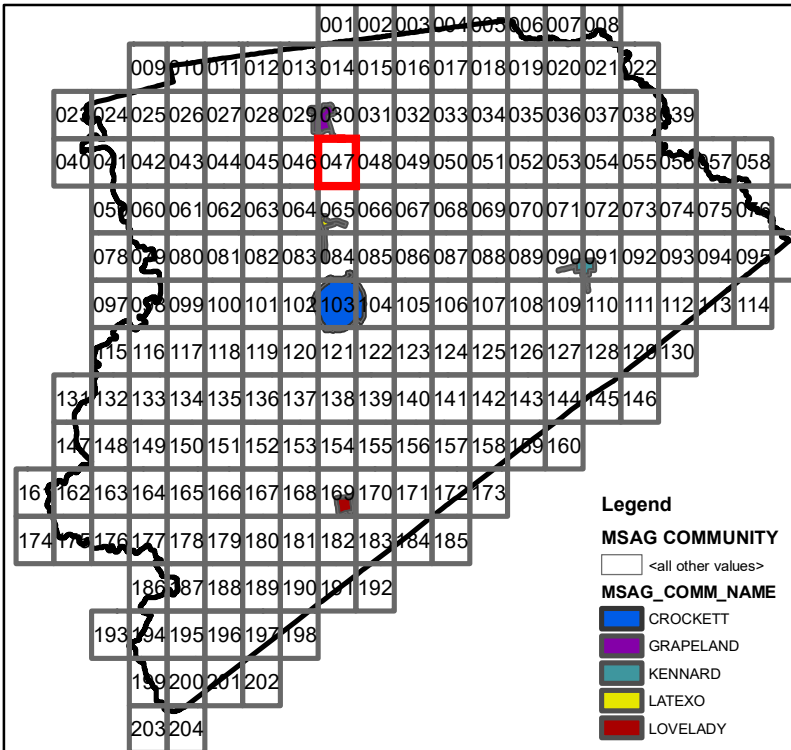
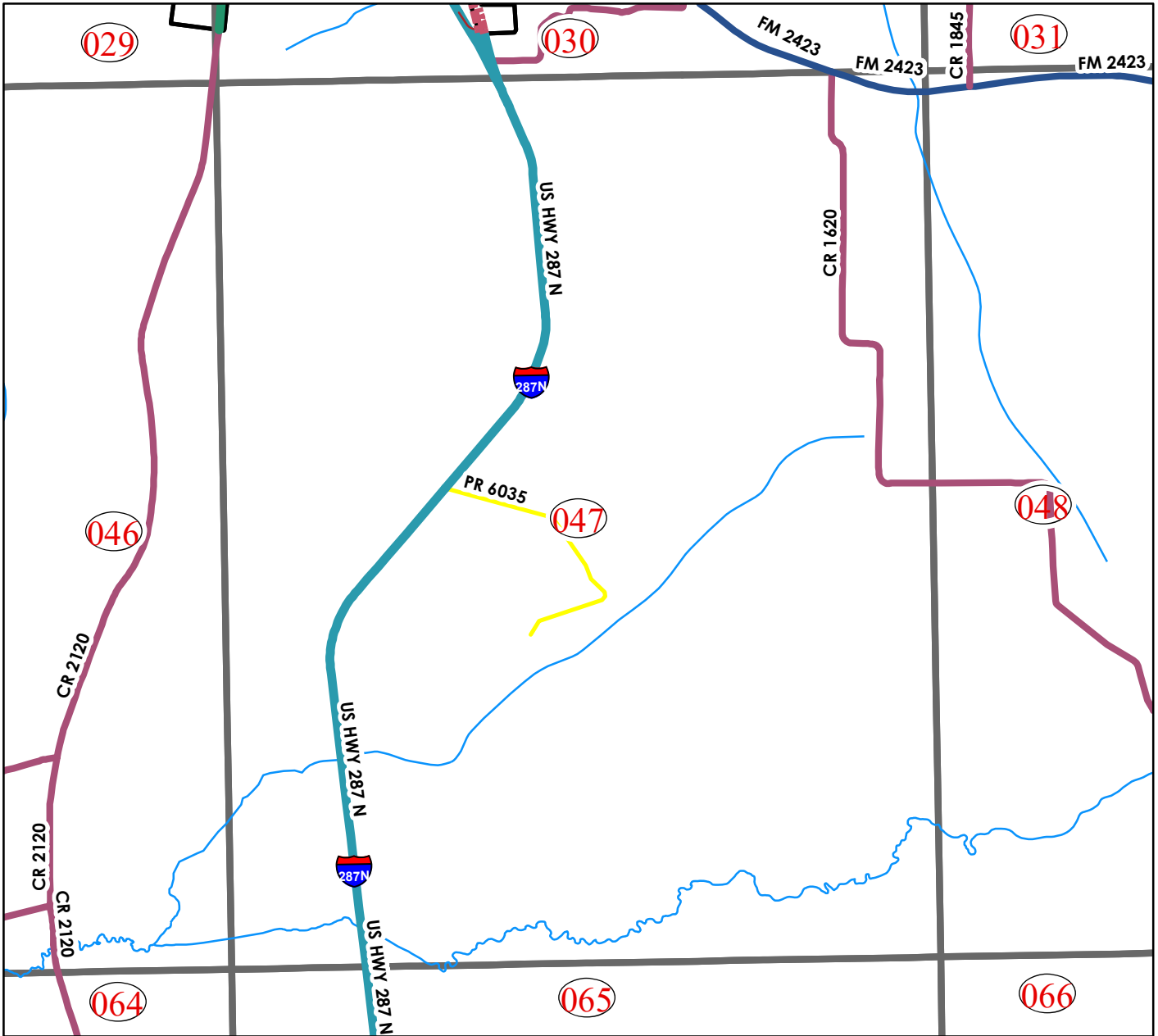
- Legend**
- MSAG COMMUNITY**
- <all other values>
- MSAG_COMM_NAME**
- CROCKETT
 - GRAPELAND
 - KENNARD
 - LATEXO
 - LOVELADY



Map Legend

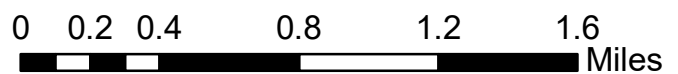
- OVERVIEW**
- <all other values>
- RoadClass**
- FARM TO MARKET
 - PARK ROAD
 - COUNTY ROAD
 - RAMP
 - CONNECTOR
 - US HIGHWAY
 - US ALTERNATE
 - STATE HIGHWAY
 - LOOP 304
 - CITY STREET
 - PRIVATE ROAD
 - DRIVEWAY
 - TRAIL
- Hydro Areas**
- <all other values>
 - CREEK
 - RIVER
 - STREAM
 - USNG_Houston_Pages
 - COUNTY_BOUNDARIES
 - AUTHORITATIVE_BOUNDARY
- HYDRO_CLASS**
- RIVER
 - LAKE
 - POND

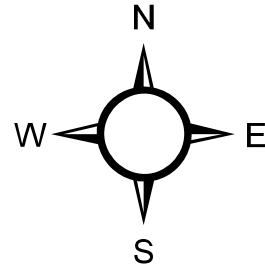
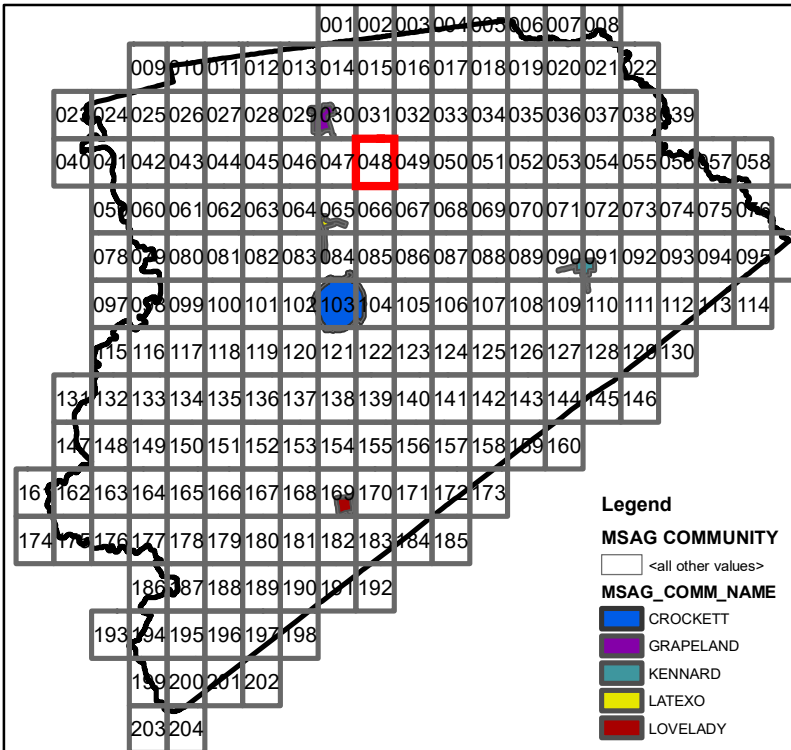
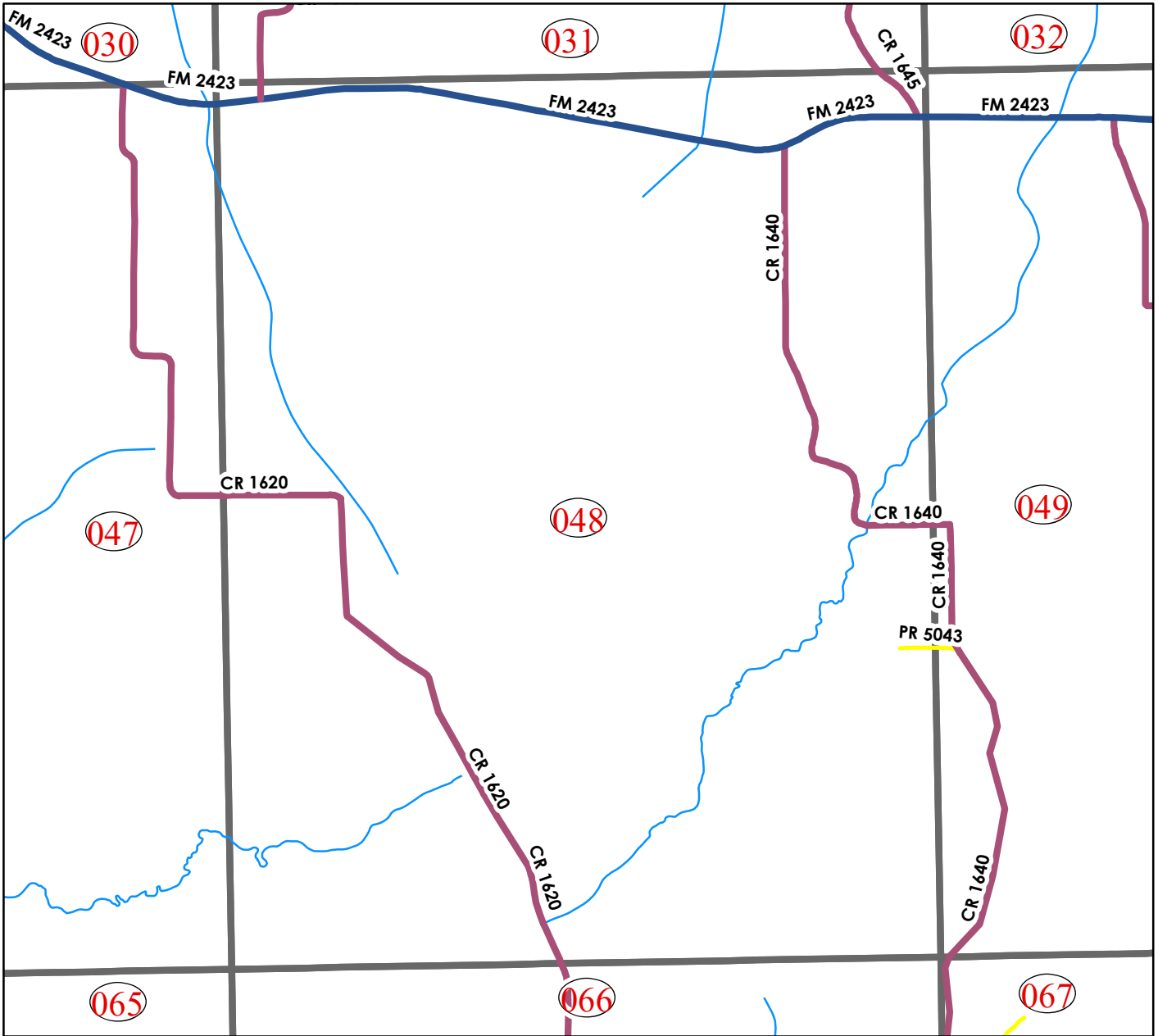




Map Legend

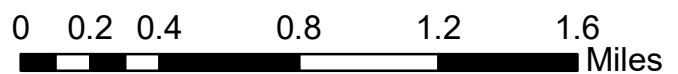
- OVERVIEW**
 - <all other values>
- RoadClass**
 - FARM TO MARKET
 - PARK ROAD
 - COUNTY ROAD
 - RAMP
 - CONNECTOR
 - US HIGHWAY
 - US ALTERNATE
 - STATE HIGHWAY
 - LOOP 304
 - CITY STREET
 - PRIVATE ROAD
 - DRIVEWAY
 - TRAIL
- Hydro Lines**
 - <all other values>
 - CREEK
 - RIVER
 - STREAM
- Hydro Areas**
 - RIVER
 - LAKE
 - POND
- MSAG COMMUNITY**
 - <all other values>
- MSAG_COMM_NAME**
 - CROCKETT
 - GRAPELAND
 - KENNARD
 - LATEXO
 - LOVELADY
- USNG_Houston_Pages**
- COUNTY_BOUNDARIES**
- AUTHORITATIVE_BOUNDARY**

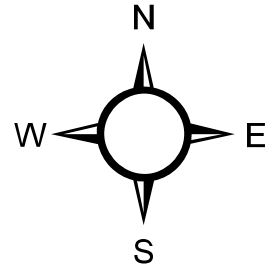
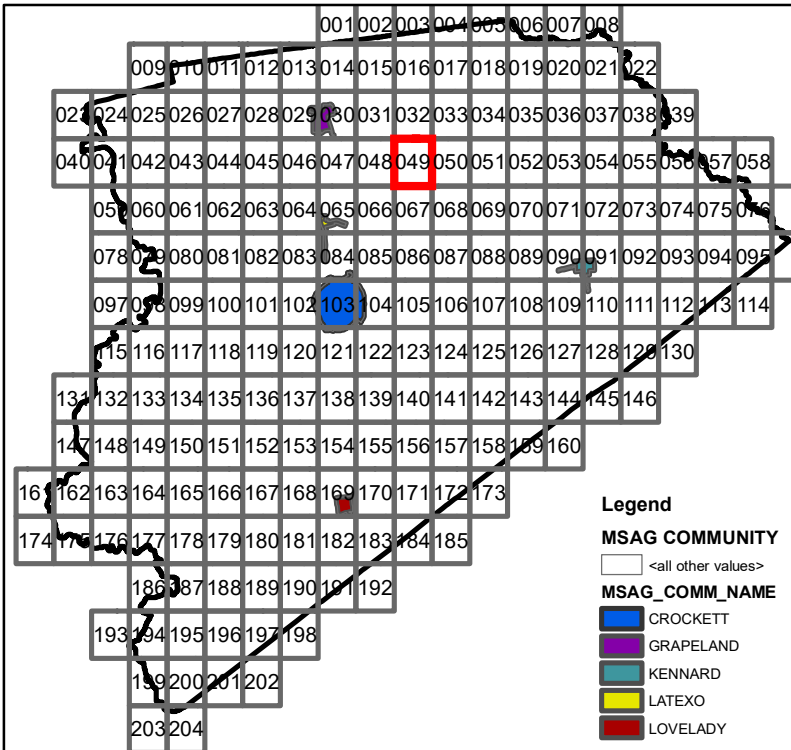
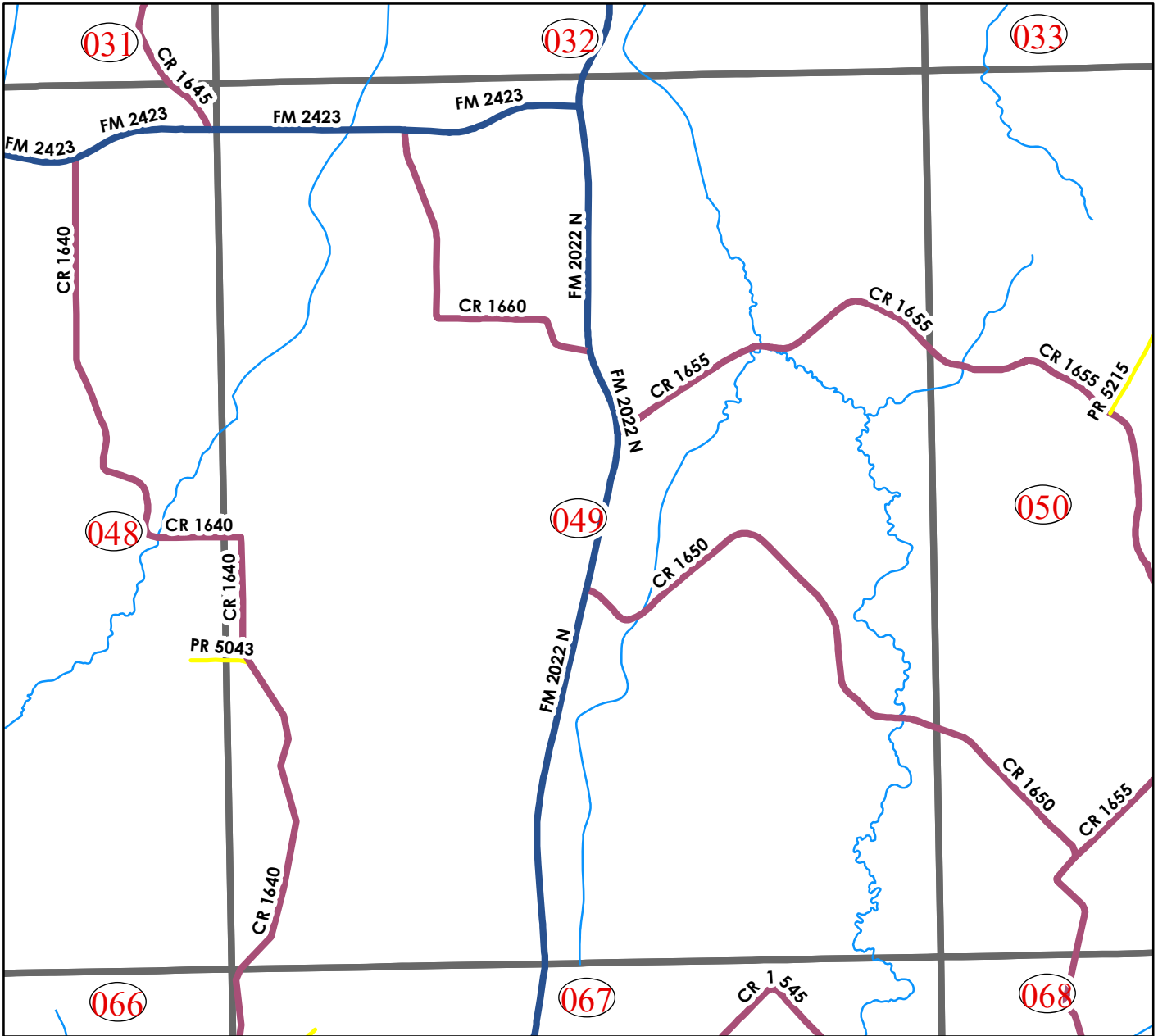




Map Legend


- OVERVIEW**
 - <all other values>
- RoadClass**
 - FARM TO MARKET
 - PARK ROAD
 - COUNTY ROAD
 - CITY STREET
 - PRIVATE ROAD
 - DRIVEWAY
 - TRAIL
 - US HIGHWAY
 - US ALTERNATE
 - STATE HIGHWAY
 - LOOP 304
- Hydro Areas**
 - <all other values>
 - CREEK
 - RIVER
 - STREAM
 - USNG_Houston_Pages
 - COUNTY_BOUNDARIES
 - AUTHORITATIVE_BOUNDARY
- Hydro_Class**
 - RIVER
 - LAKE
 - POND
 - <all other values>

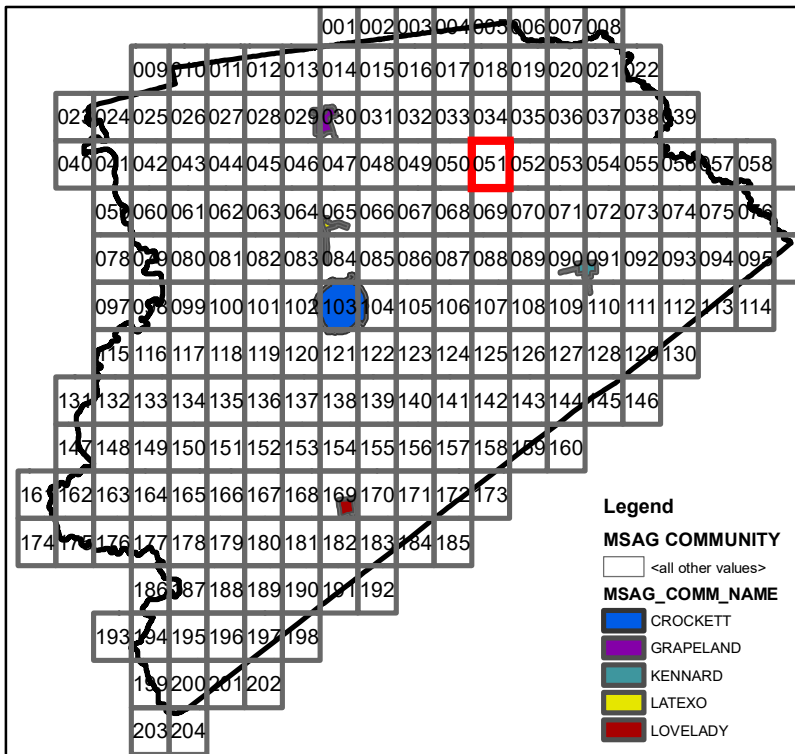
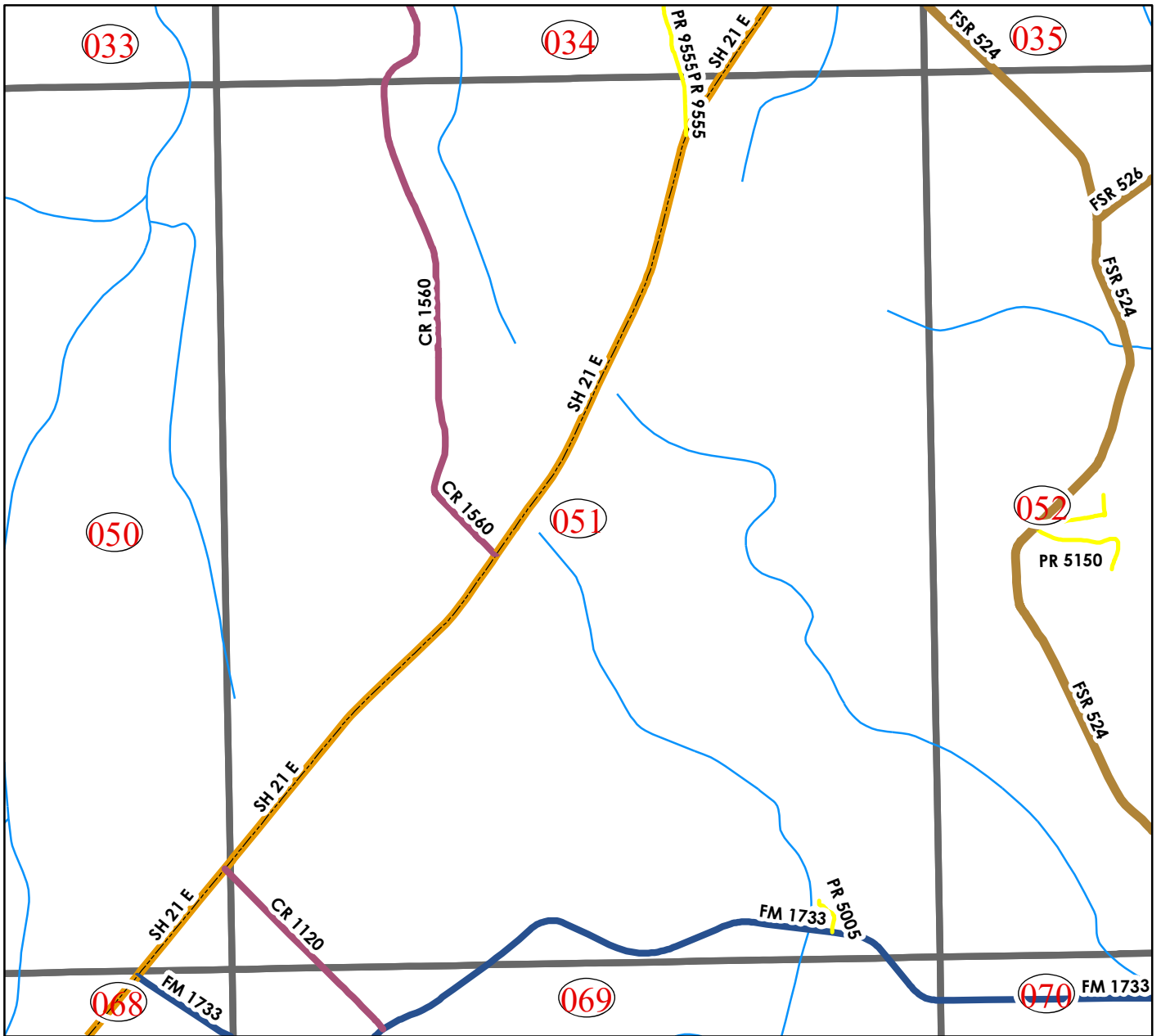




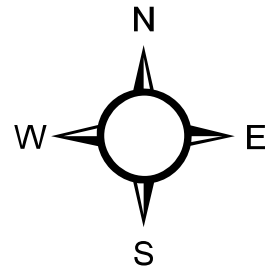
Map Legend

- OVERVIEW**
 - <all other values>
- RoadClass**
 - FARM TO MARKET
 - PARK ROAD
 - COUNTY ROAD
 - CITY STREET
 - PRIVATE ROAD
 - DRIVEWAY
 - TRAIL
 - LOOP 304
- Hydro Lines**
 - <all other values>
 - CREEK
 - RIVER
 - STREAM
- Hydro Areas**
 - USNG_Houston_Pages
 - COUNTY_BOUNDARIES
 - AUTHORITATIVE_BOUNDARY
- MSAG COMMUNITY**
 - <all other values>
- MSAG_COMM_NAME**
 - CROCKETT
 - GRAPELAND
 - KENNARD
 - LATEXO
 - LOVELADY



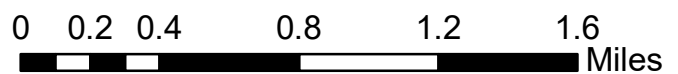


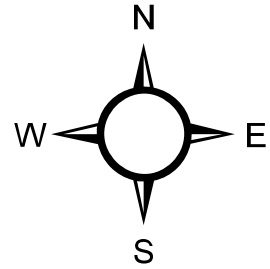
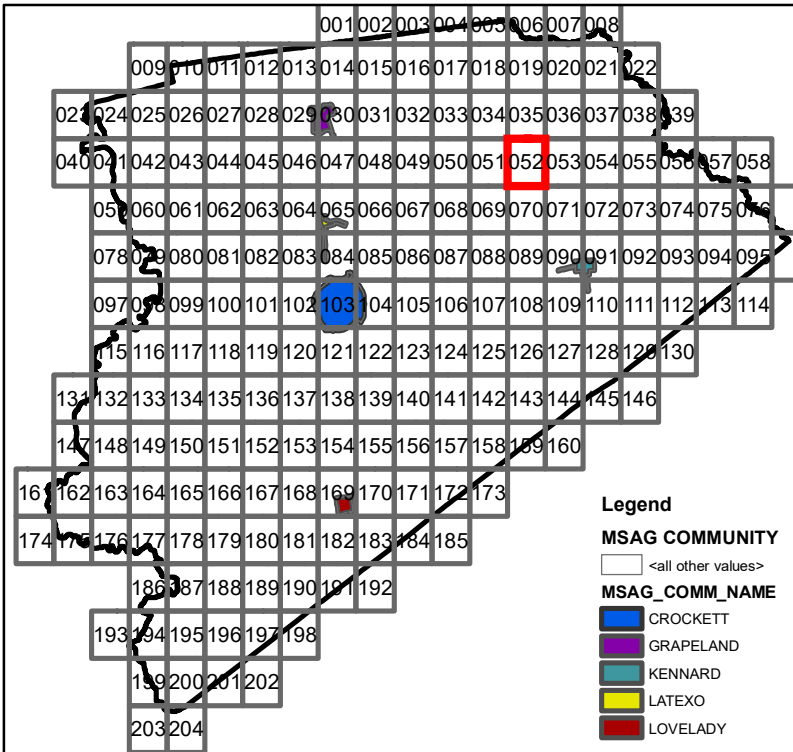
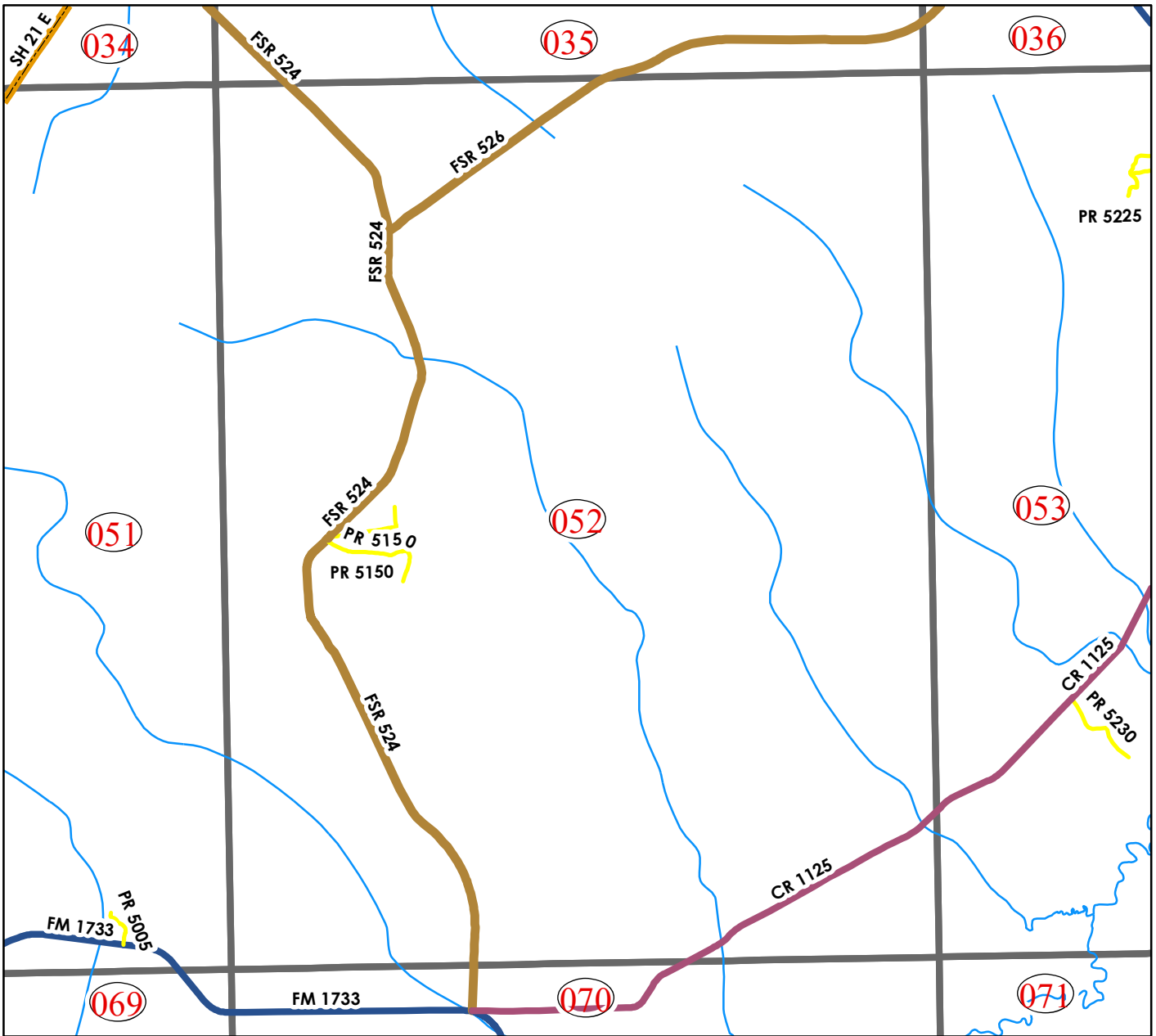
- Legend**
- MSAG COMMUNITY**
- <all other values>
- MSAG_COMM_NAME**
- CROCKETT
 - GRAPELAND
 - KENNARD
 - LATEXO
 - LOVELADY



Map Legend

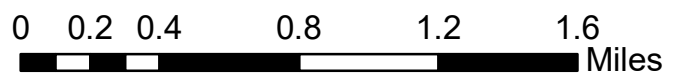
- OVERVIEW**
- <all other values>
- RoadClass**
- FARM TO MARKET
 - PARK ROAD
 - COUNTY ROAD
 - CITY STREET
 - PRIVATE ROAD
 - DRIVEWAY
 - TRAIL
 - LOOP 304
- Hydro Lines**
- <all other values>
 - CREEK
 - RIVER
 - STREAM
- Hydro Areas**
- USNG_Houston_Pages
 - COUNTY_BOUNDARIES
 - AUTHORITATIVE_BOUNDARY

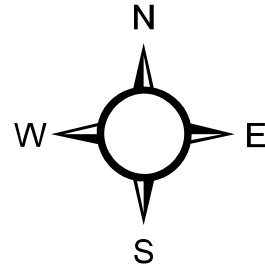
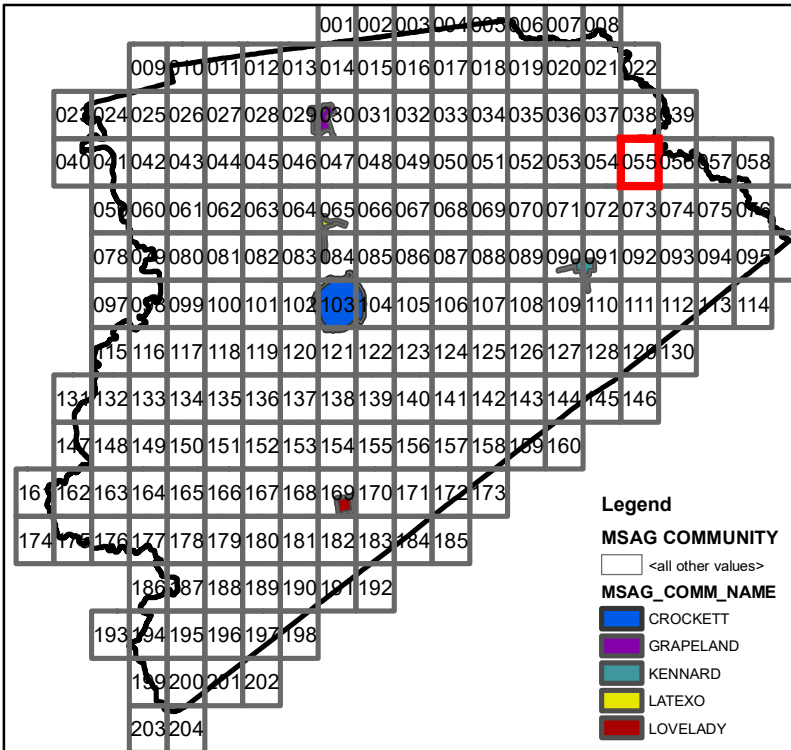
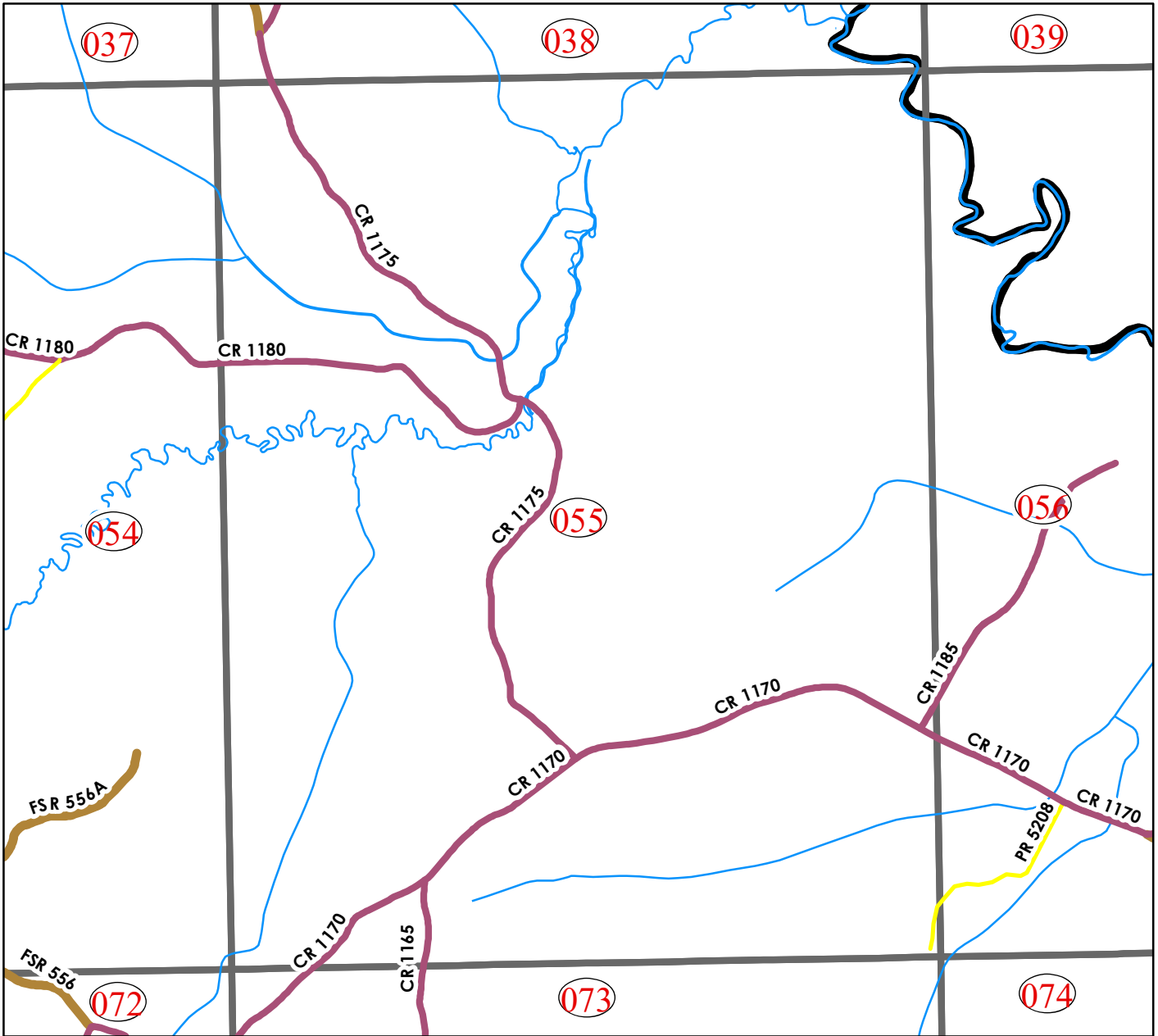




Map Legend

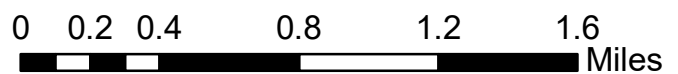
- OVERVIEW**
- <all other values>
- RoadClass**
- FARM TO MARKET
 - PARK ROAD
 - COUNTY ROAD
 - RAMP
 - CONNECTOR
 - US HIGHWAY
 - US ALTERNATE
 - STATE HIGHWAY
 - LOOP 304
- Hydro Areas**
- <all other values>
- HYDRO_CLASS**
- RIVER
 - LAKE
 - POND
- Hydro Lines**
- <all other values>
- HYDRO_CLASS**
- CREEK
 - RIVER
 - STREAM
- USNG_Houston_Pages**
- COUNTY_BOUNDARIES
 - AUTHORITATIVE_BOUNDARY

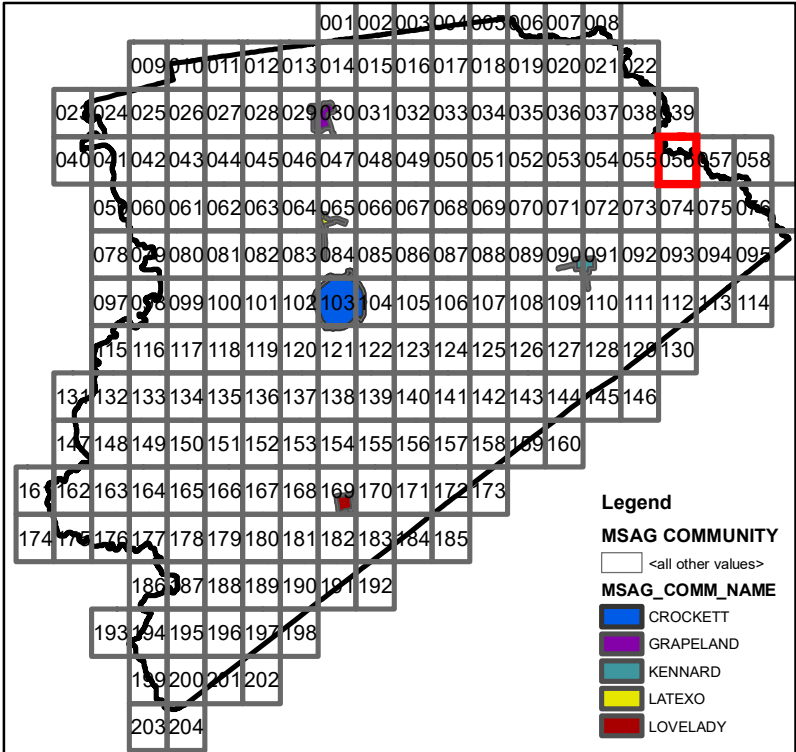
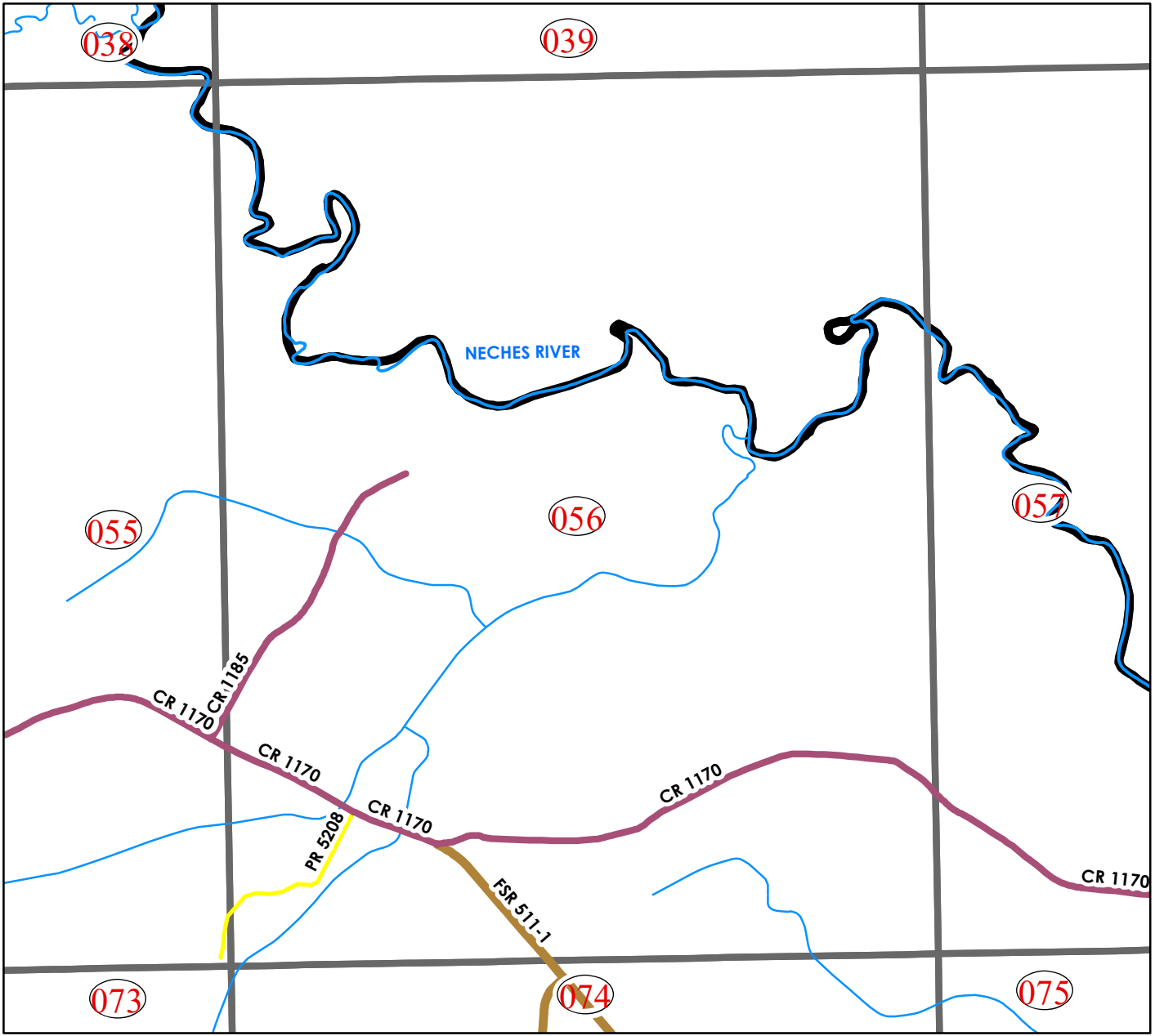




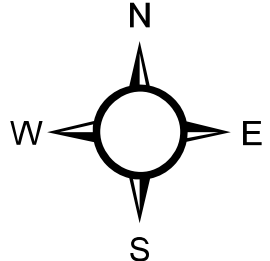
Map Legend

- OVERVIEW**
 - <all other values>
- RoadClass**
 - FARM TO MARKET
 - PARK ROAD
 - COUNTY ROAD
 - CITY STREET
 - PRIVATE ROAD
 - DRIVEWAY
 - TRAIL
 - LOOP 304
- Hydro Lines**
 - <all other values>
 - CREEK
 - RIVER
 - STREAM
- Hydro Areas**
 - USNG_Houston_Pages
 - COUNTY_BOUNDARIES
 - AUTHORITATIVE_BOUNDARY

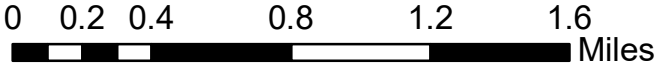


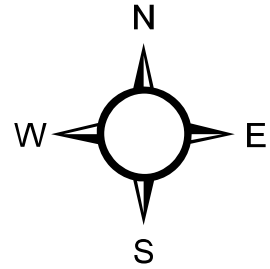
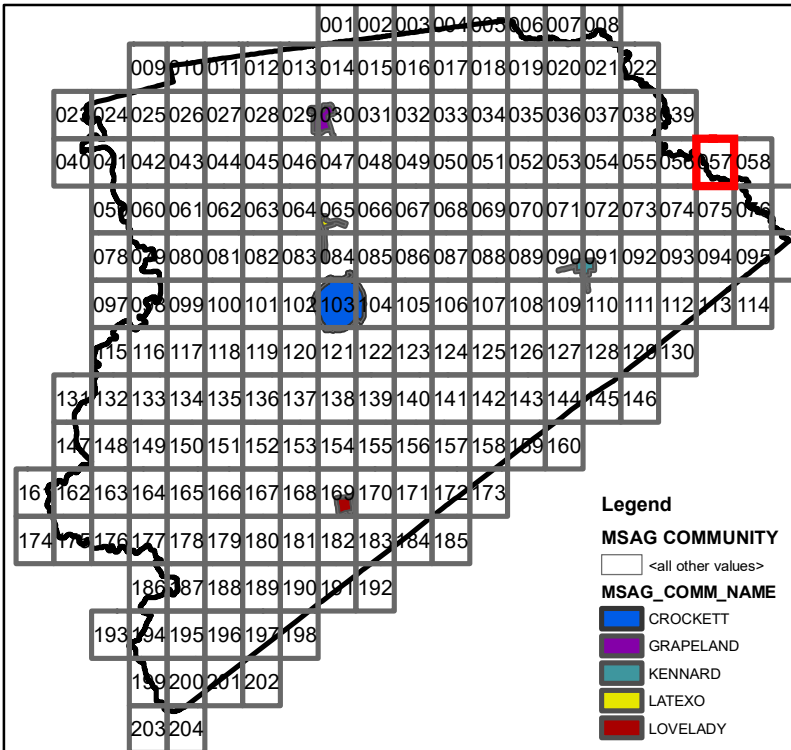
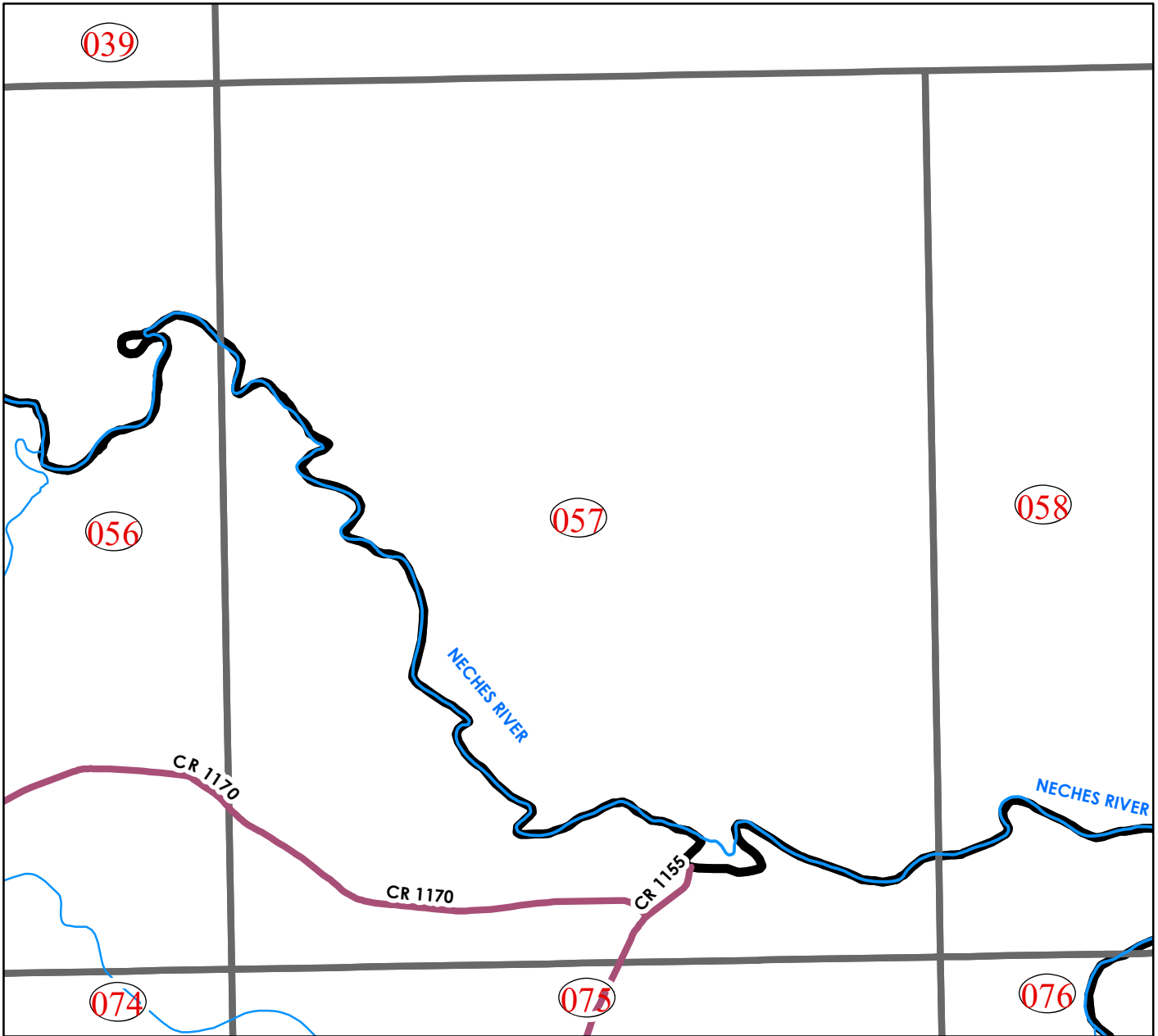


- Legend**
- MSAG COMMUNITY**
- <all other values>
- MSAG_COMM_NAME**
- CROCKETT
 - GRAPELAND
 - KENNARD
 - LATEXO
 - LOVELADY



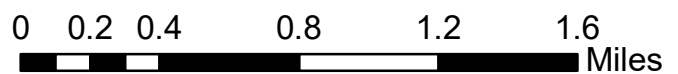
- Map Legend**
- OVERVIEW**
- <all other values>
- RoadClass**
- FARM TO MARKET
 - PARK ROAD
 - COUNTY ROAD
 - RAMP
 - CONNECTOR
 - US HIGHWAY
 - US ALTERNATE
 - STATE HIGHWAY
 - LOOP 304
- Hydro Areas**
- <all other values>
 - RIVER
 - LAKE
 - POND
 - CREEK
 - RIVER
 - STREAM
 - USNG_Houston_Pages
 - COUNTY_BOUNDARIES
 - AUTHORITATIVE_BOUNDARY

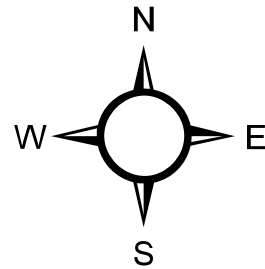
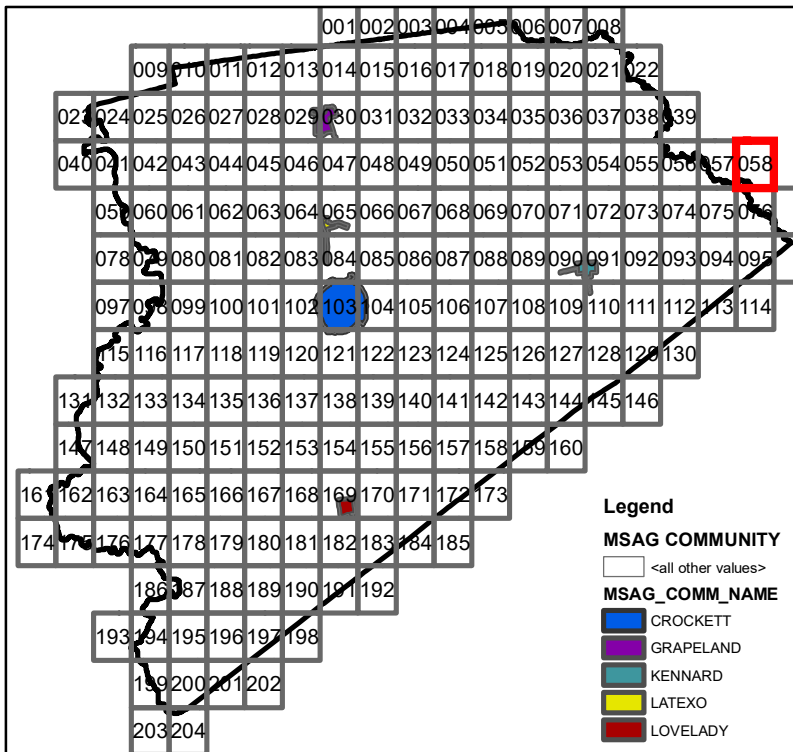
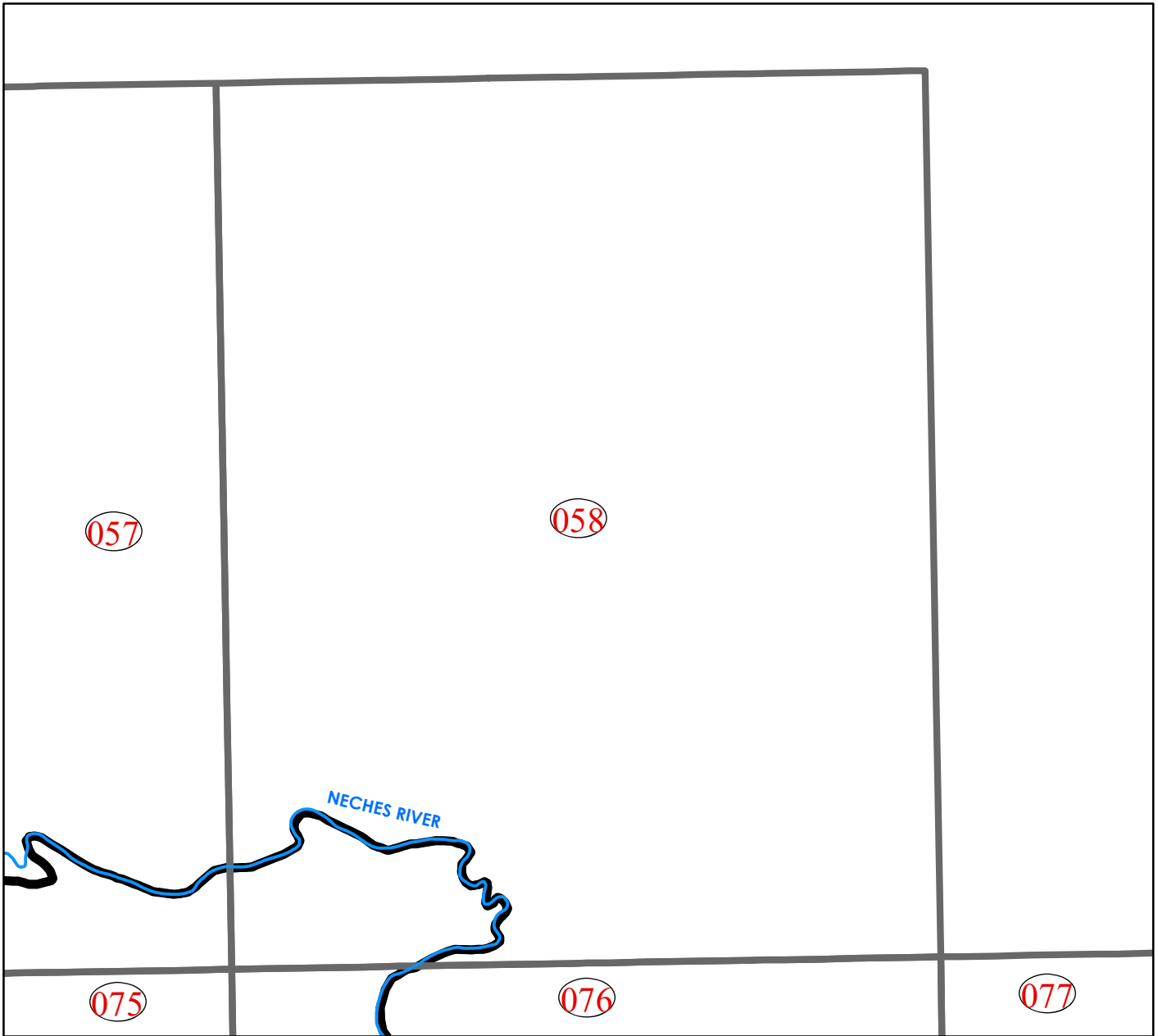




Map Legend

- OVERVIEW**
 - <all other values>
- RoadClass**
 - FARM TO MARKET
 - PARK ROAD
 - COUNTY ROAD
 - RAMP
 - CITY STREET
 - PRIVATE ROAD
 - CONNECTOR
 - DRIVEWAY
 - US HIGHWAY
 - US ALTERNATE
 - STATE HIGHWAY
 - LOOP 304
- Hydro Areas**
 - <all other values>
 - RIVER
 - LAKE
 - POND
 - CREEK
 - RIVER
 - STREAM
 - USNG_Houston_Pages
 - COUNTY_BOUNDARIES
 - AUTHORITATIVE_BOUNDARY

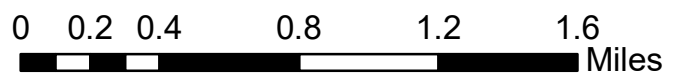




Map Legend

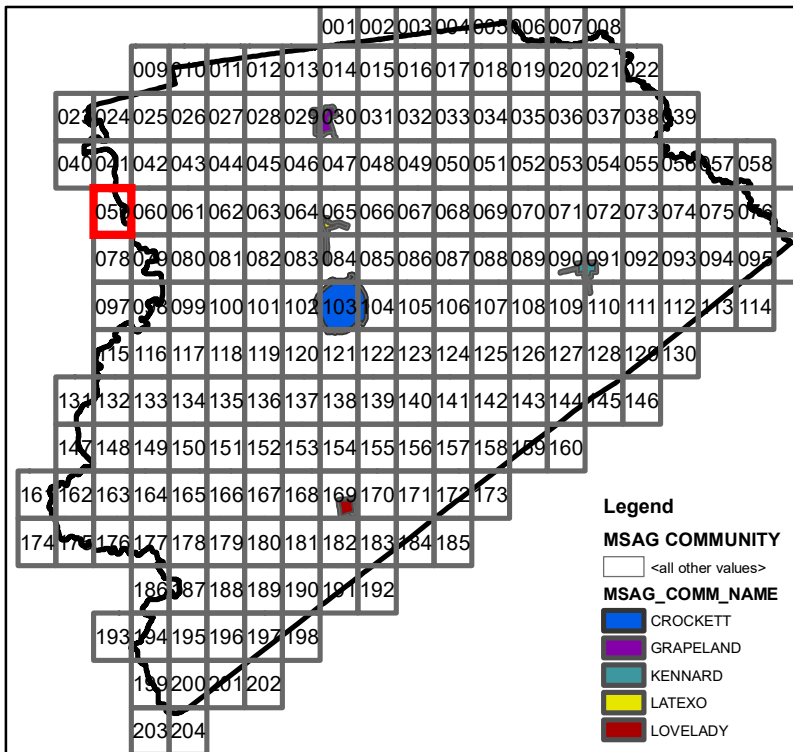
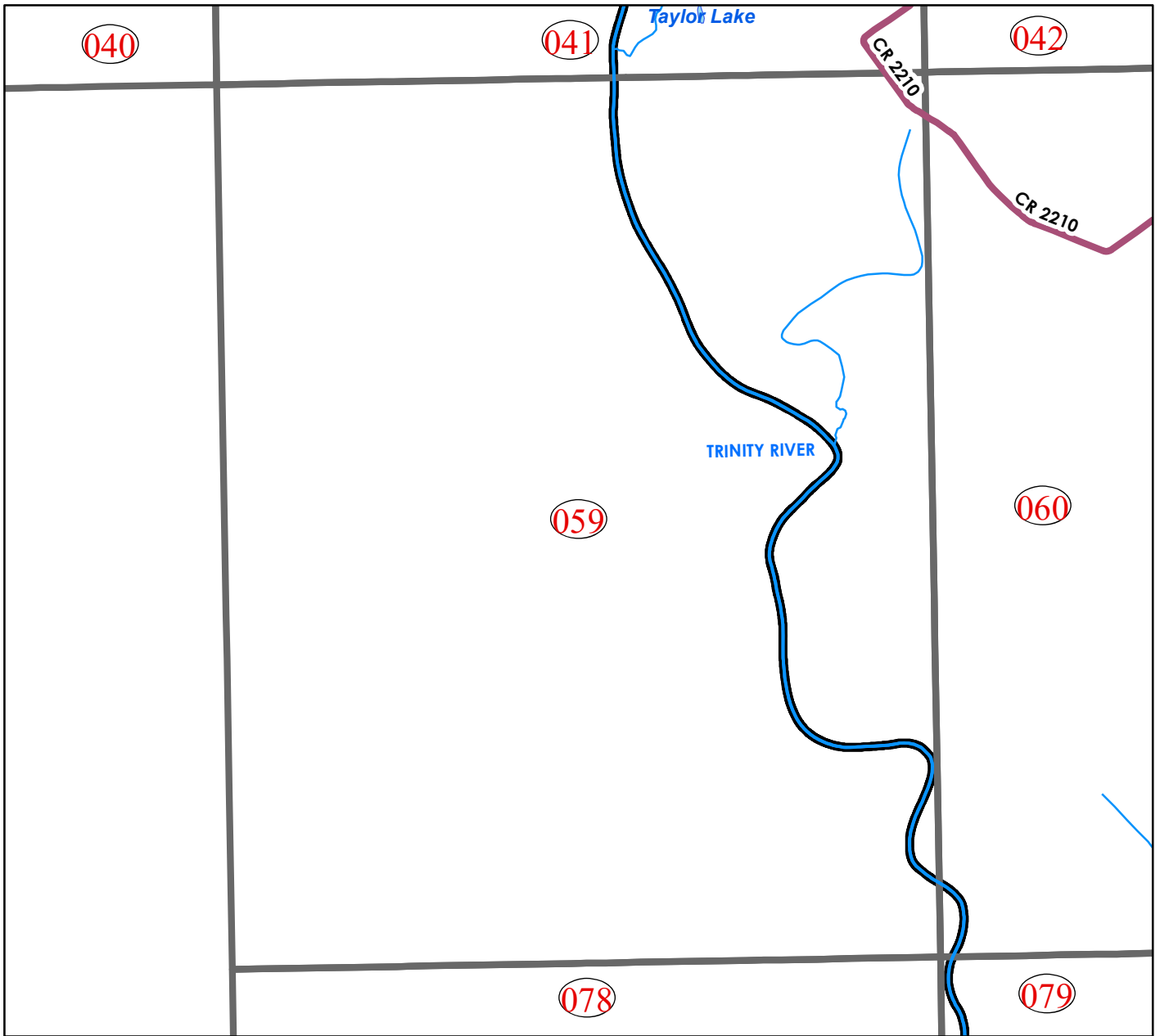
- OVERVIEW**
 - <all other values>
- RoadClass**
 - FARM TO MARKET
 - PARK ROAD
 - COUNTY ROAD
 - RAMP
 - CONNECTOR
 - US HIGHWAY
 - US ALTERNATE
 - STATE HIGHWAY
 - CITY STREET
 - PRIVATE ROAD
 - DRIVEWAY
 - TRAIL
 - LOOP 304
- Hydro Areas**
 - <all other values>
 - RIVER
 - LAKE
 - POND
 - CREEK
 - RIVER
 - STREAM
 - USNG_Houston_Pages
 - COUNTY_BOUNDARIES
 - AUTHORITATIVE_BOUNDARY

- ### Legend
- MSAG COMMUNITY**
 - <all other values>
 - MSAG_COMM_NAME**
 - CROCKETT
 - GRAPELAND
 - KENNARD
 - LATEXO
 - LOVELADY

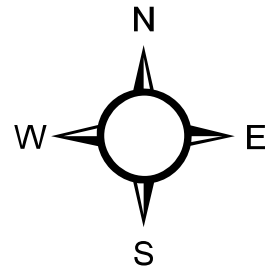


HOUSTON COUNTY

59

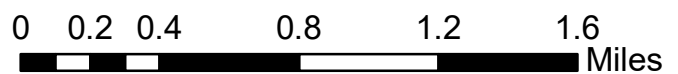


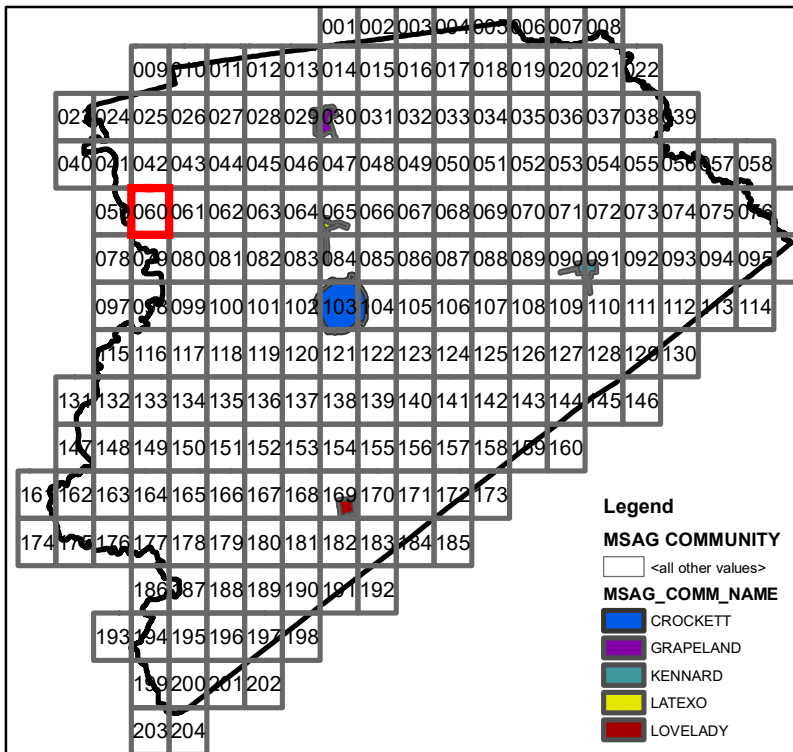
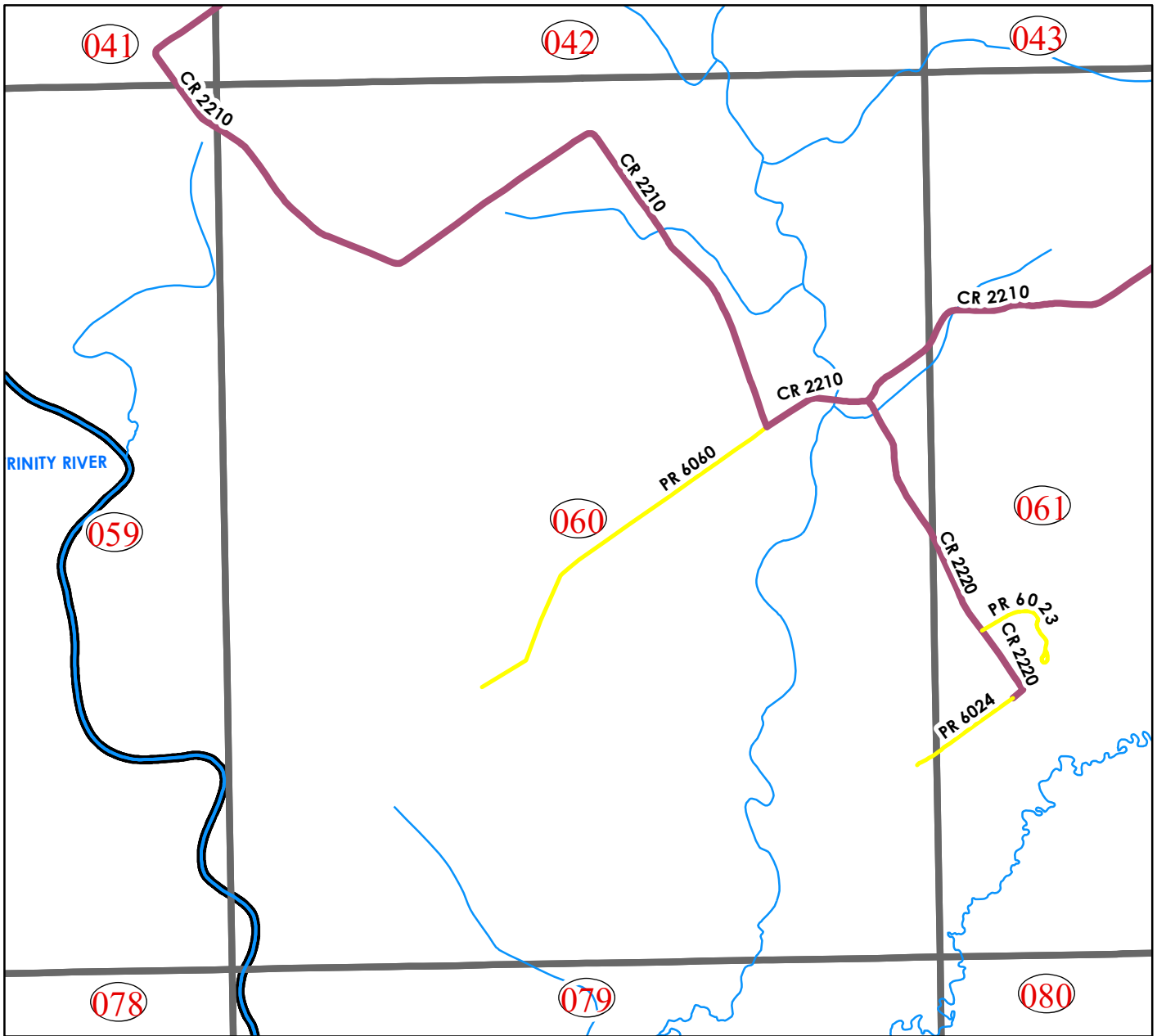
- Legend**
- MSAG COMMUNITY**
- <all other values>
- MSAG_COMM_NAME**
- CROCKETT
 - GRAPELAND
 - KENNARD
 - LATEXO
 - LOVELADY



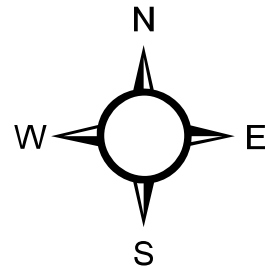
Map Legend

- OVERVIEW**
- <all other values>
- RoadClass**
- FARM TO MARKET
 - PARK ROAD
 - COUNTY ROAD
 - RAMP
 - CONNECTOR
 - US HIGHWAY
 - US ALTERNATE
 - STATE HIGHWAY
 - LOOP 304
 - DRIVEWAY
 - PRIVATE ROAD
 - TRAIL
- Hydro Areas**
- <all other values>
 - CREEK
 - RIVER
 - STREAM
 - USNG_Houston_Pages
 - COUNTY_BOUNDARIES
 - AUTHORITATIVE_BOUNDARY
- HYDRO_CLASS**
- RIVER
 - LAKE
 - POND
 - <all other values>



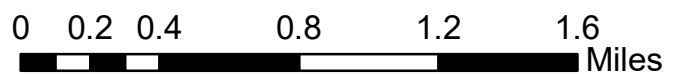


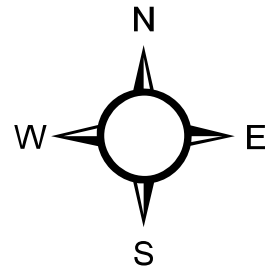
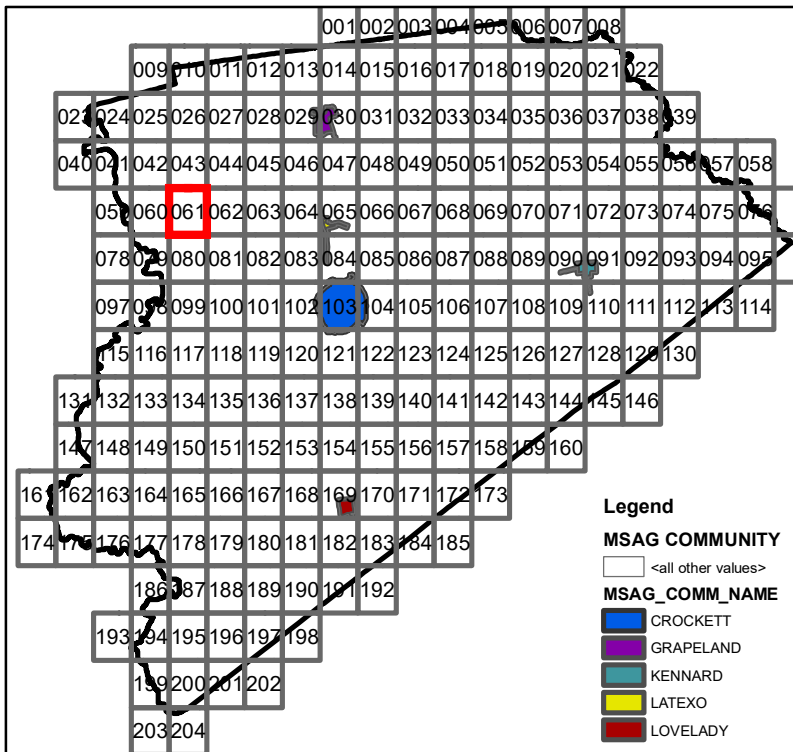
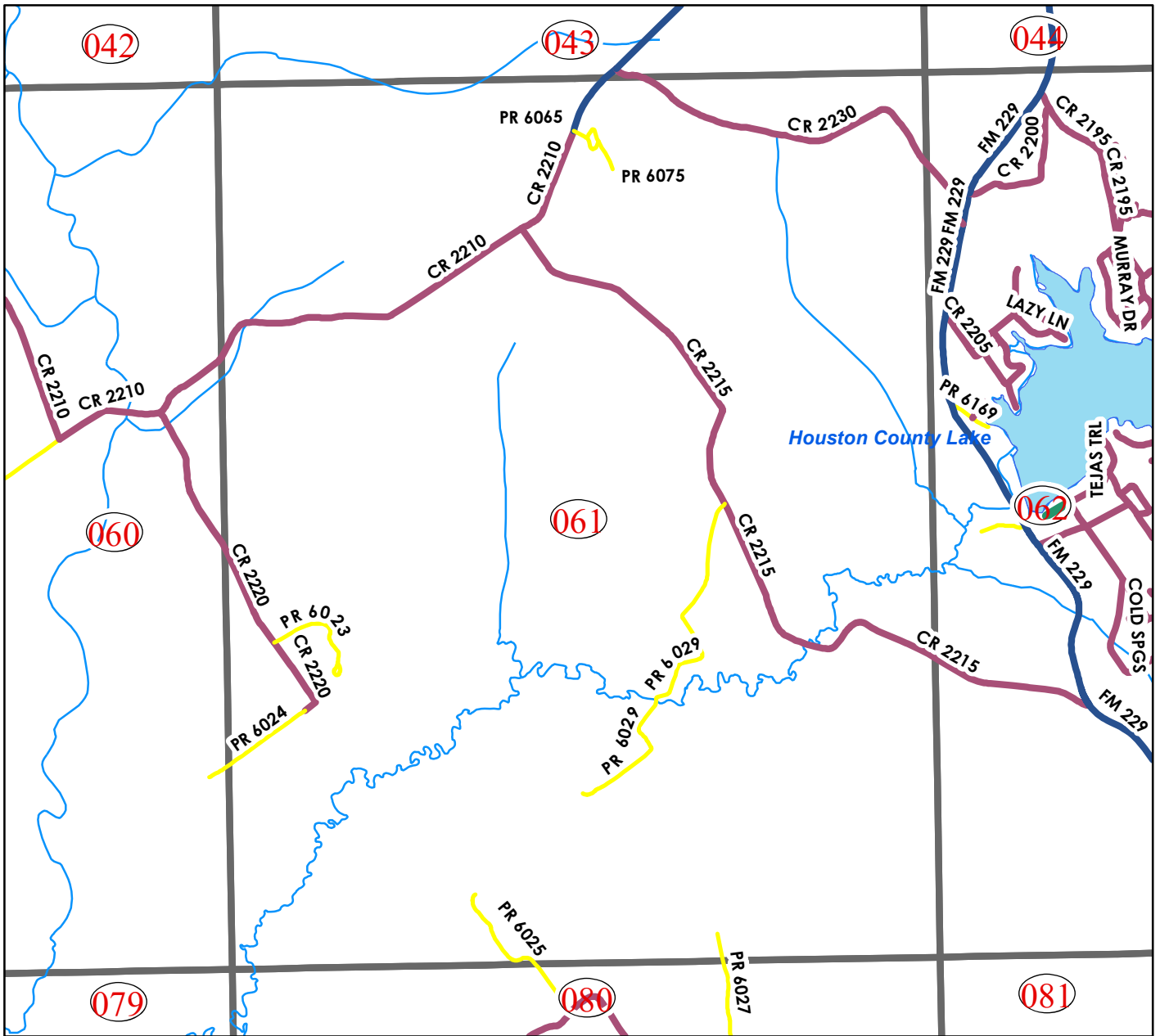
- Legend**
- MSAG COMMUNITY**
- <all other values>
- MSAG_COMM_NAME**
- CROCKETT
 - GRAPELAND
 - KENNARD
 - LATEXO
 - LOVELADY



Map Legend

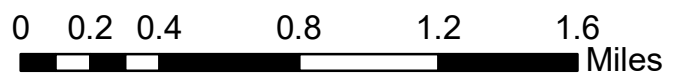
- OVERVIEW**
- <all other values>
- RoadClass**
- FARM TO MARKET
 - PARK ROAD
 - COUNTY ROAD
 - RAMP
 - CONNECTOR
 - US HIGHWAY
 - US ALTERNATE
 - STATE HIGHWAY
 - LOOP 304
 - CITY STREET
 - PRIVATE ROAD
 - DRIVEWAY
 - TRAIL
- Hydro Areas**
- <all other values>
- HYDRO_CLASS**
- RIVER
 - LAKE
 - POND
 - CREEK
 - RIVER
 - STREAM
 - USNG_Houston_Pages
 - COUNTY_BOUNDARIES
 - AUTHORITATIVE_BOUNDARY

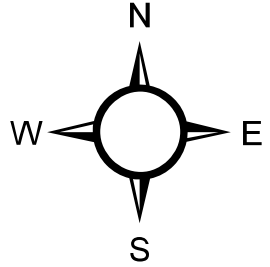
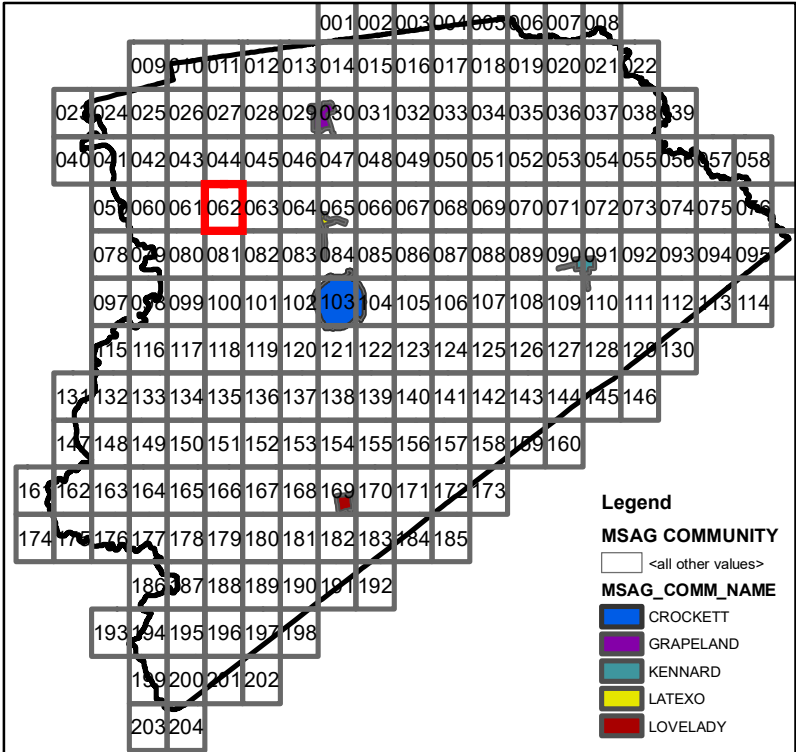
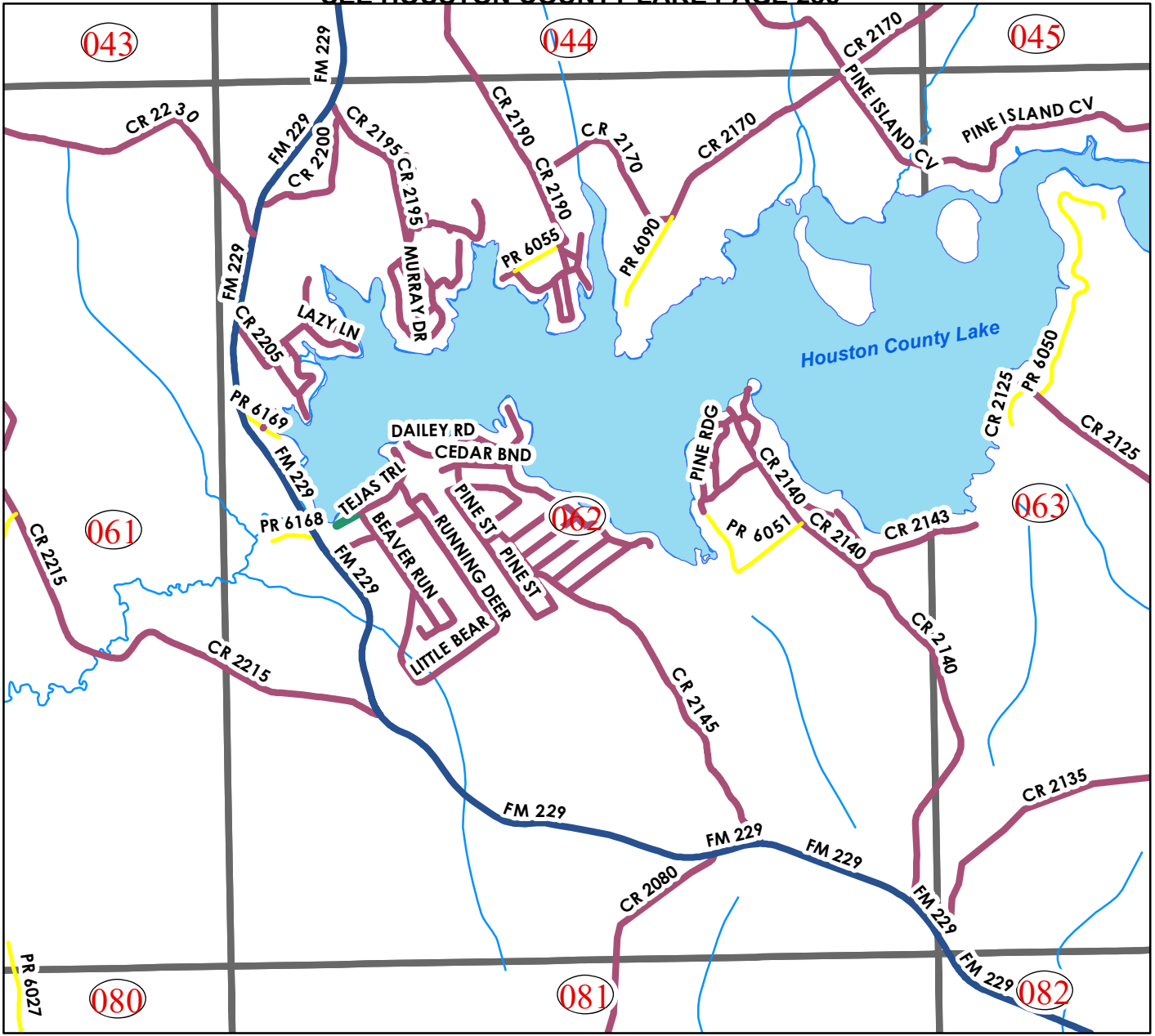




Map Legend

- OVERVIEW**
 - <all other values>
- RoadClass**
 - FARM TO MARKET
 - COUNTY ROAD
 - CITY STREET
 - PRIVATE ROAD
 - US HIGHWAY
 - US ALTERNATE
 - STATE HIGHWAY
 - LOOP 304
- Hydro Areas**
 - <all other values>
- HYDRO_CLASS**
 - RIVER
 - LAKE
 - POND
 - CREEK
 - RIVER
 - STREAM
 - USNG_Houston_Pages
 - COUNTY_BOUNDARIES
 - AUTHORITATIVE_BOUNDARY
- Hydro Lines**
 - <all other values>





Map Legend

OVERVIEW

- <all other values>

RoadClass

- FARM TO MARKET
- PARK ROAD
- COUNTY ROAD
- CITY STREET
- PRIVATE ROAD
- DRIVEWAY
- TRAIL
- US HIGHWAY
- US ALTERNATE
- STATE HIGHWAY
- LOOP 304

Hydro Areas


- <all other values>
- CREEK
- RIVER
- STREAM
- USNG_Houston_Pages
- COUNTY_BOUNDARIES
- AUTHORITATIVE_BOUNDARY

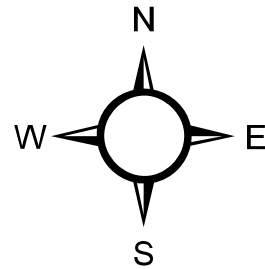
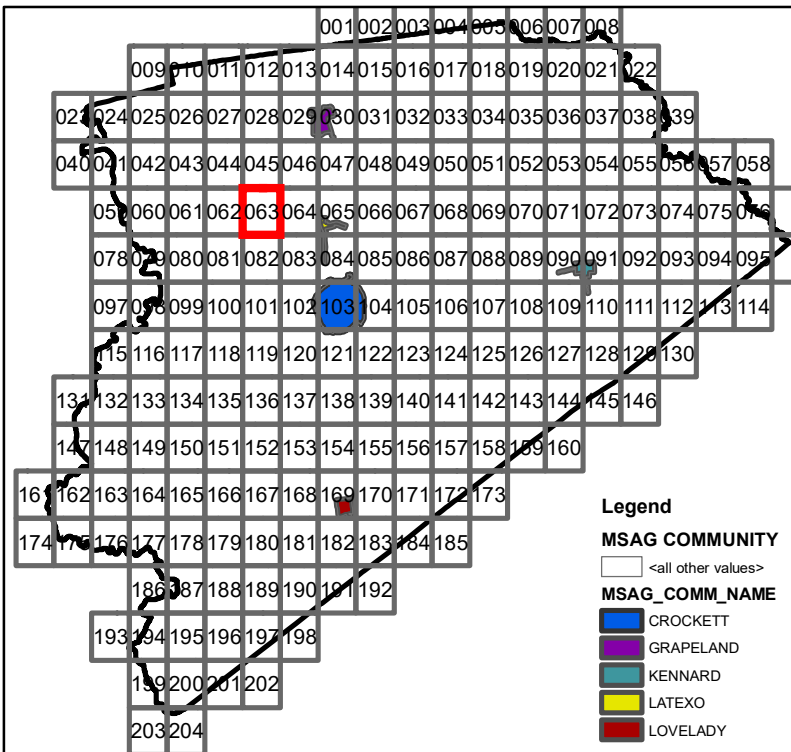
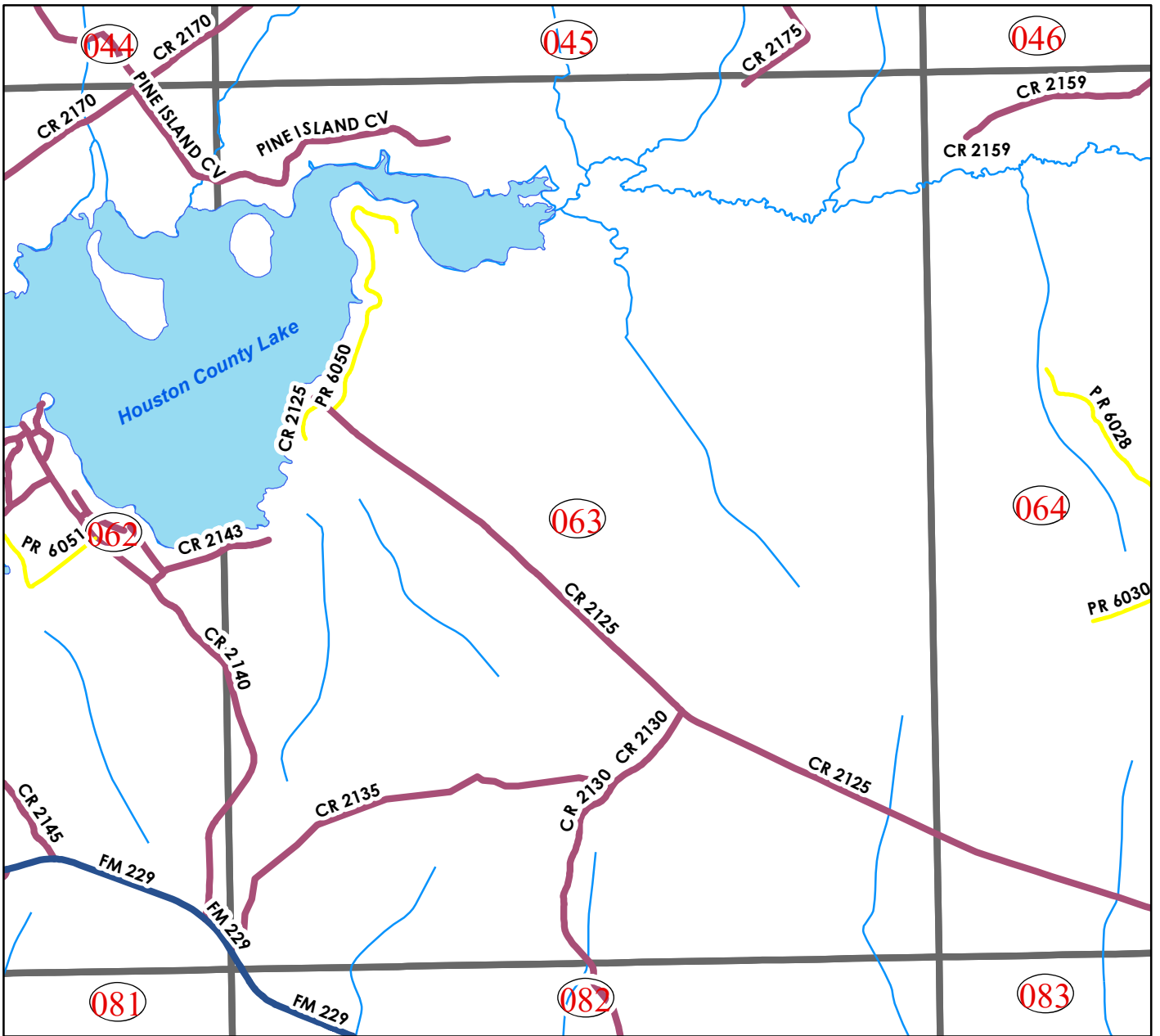
HYDRO_CLASS

- RIVER
- LAKE
- POND

Hydro Lines

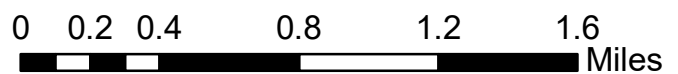
- <all other values>

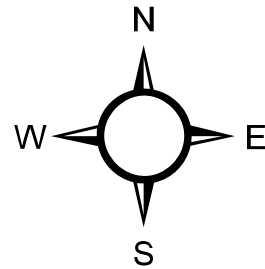
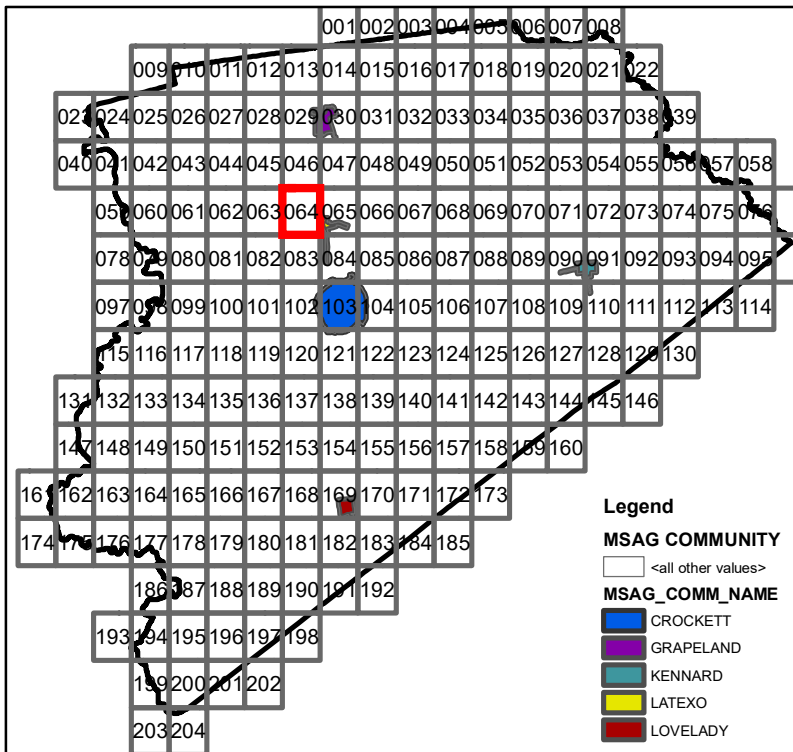
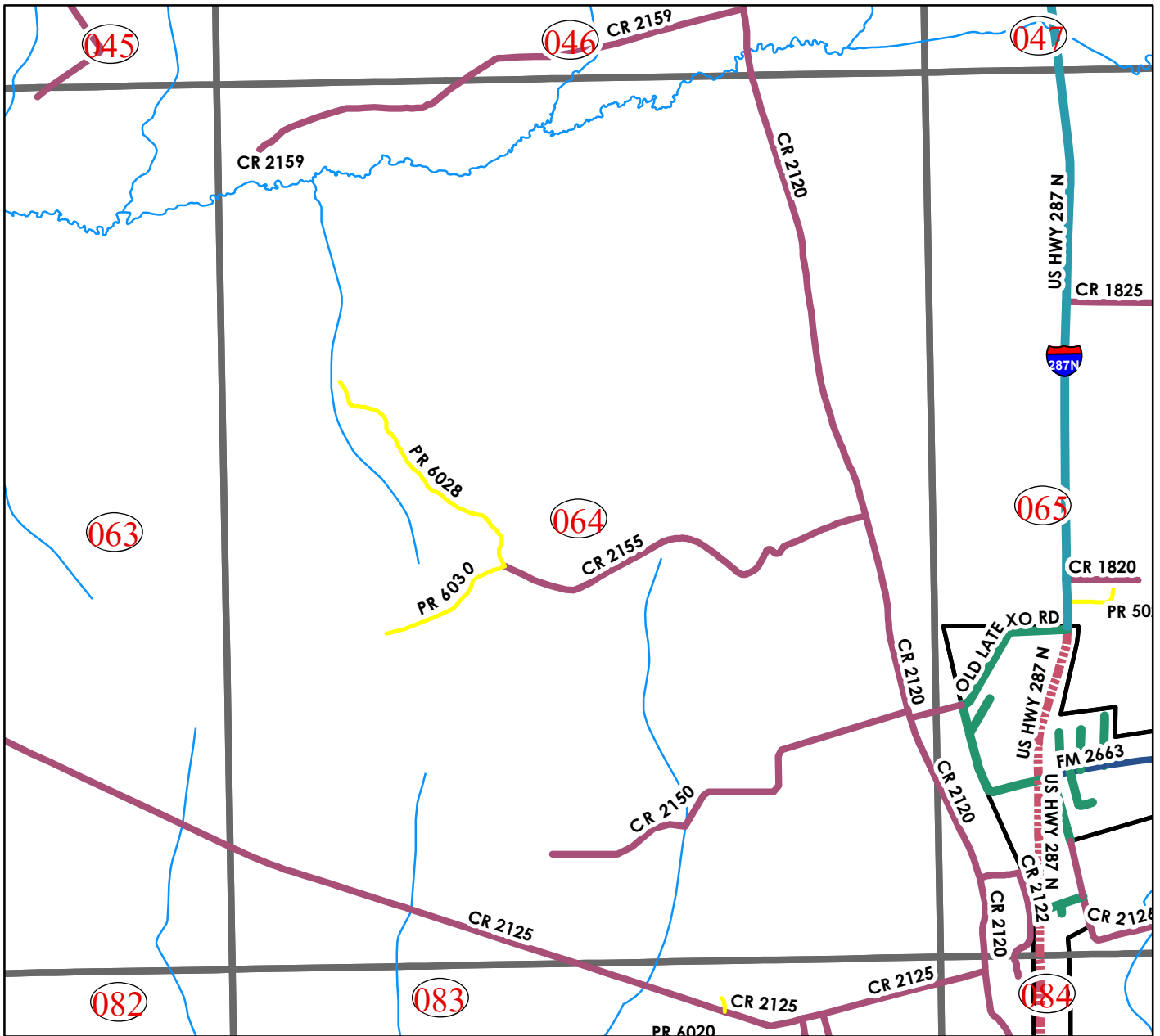




Map Legend

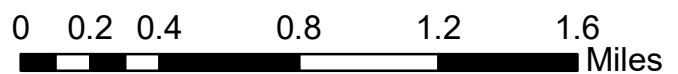
- OVERVIEW**
 - <all other values>
- RoadClass**
 - FARM TO MARKET
 - PARK ROAD
 - COUNTY ROAD
 - RAMP
 - CITY STREET
 - PRIVATE ROAD
 - CONNECTOR
 - DRIVEWAY
 - TRAIL
 - US HIGHWAY
 - US ALTERNATE
 - STATE HIGHWAY
 - LOOP 304
- Hydro Areas**
 - <all other values>
 - CREEK
 - RIVER
 - STREAM
 - USNG_Houston_Pages
 - COUNTY_BOUNDARIES
 - AUTHORITATIVE_BOUNDARY
- HYDRO_CLASS**
 - RIVER
 - LAKE
 - POND
 - <all other values>

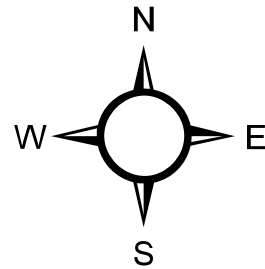
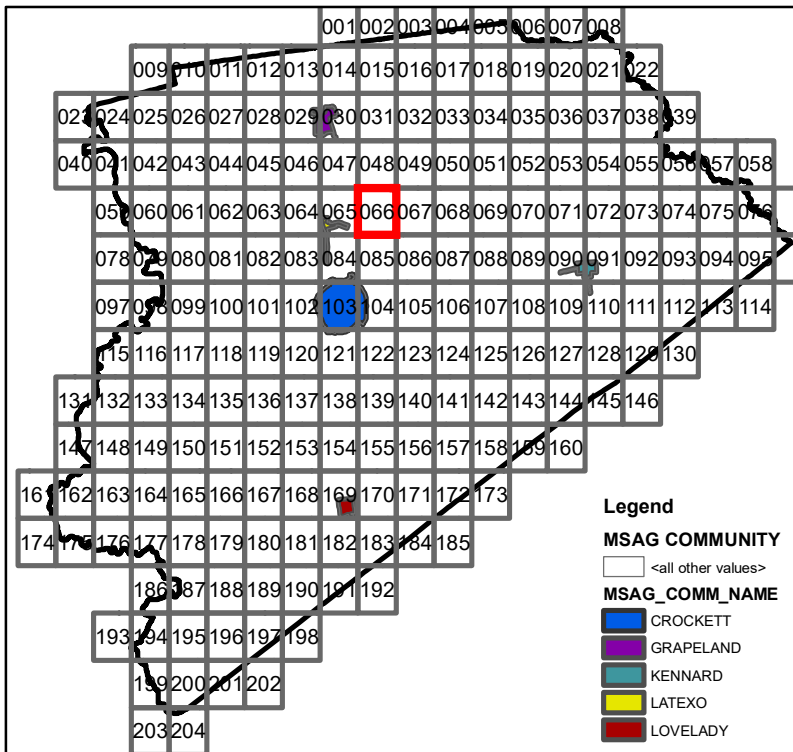
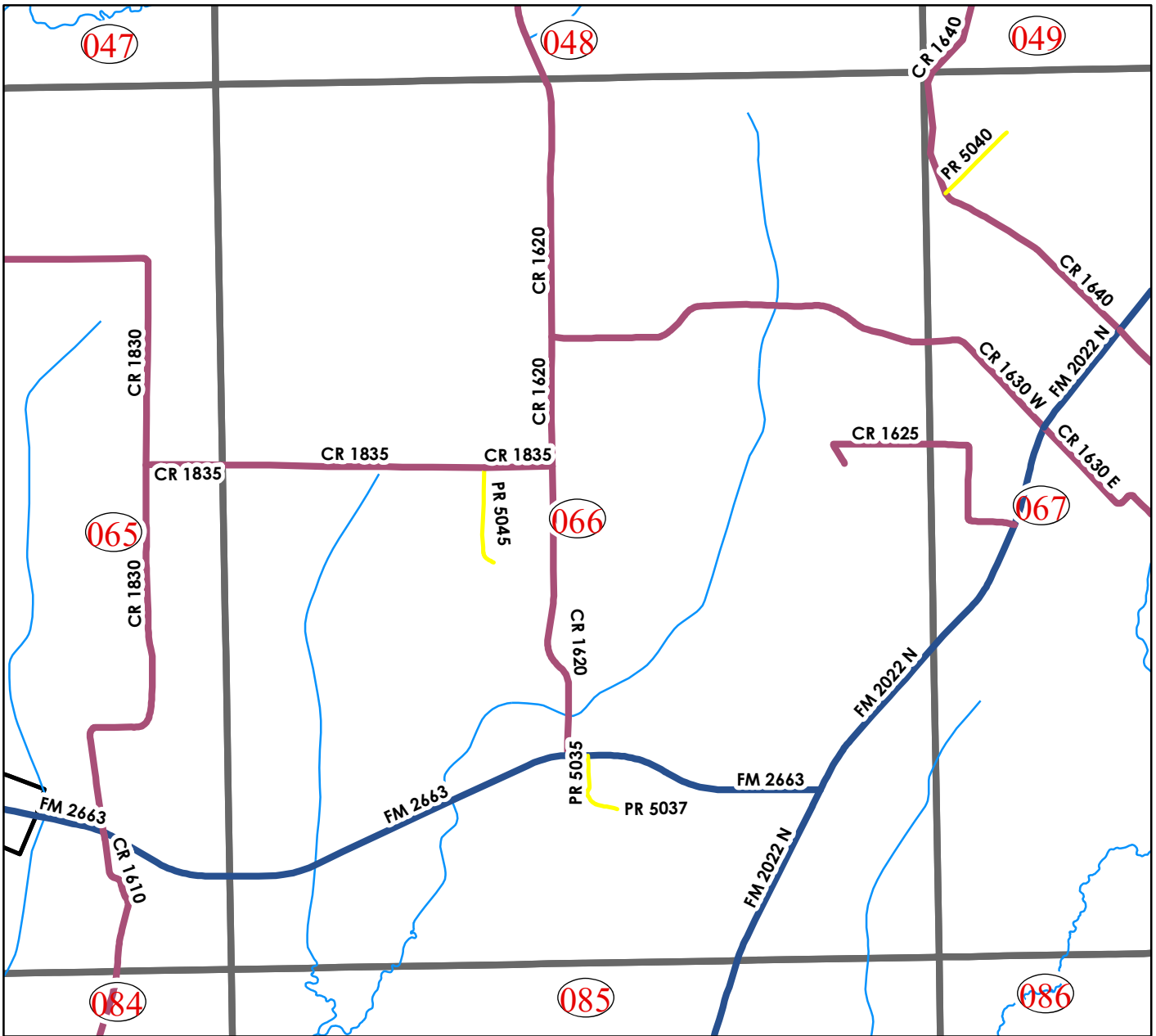




Map Legend

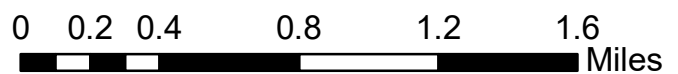
- OVERVIEW**
 - <all other values>
- RoadClass**
 - FARM TO MARKET
 - COUNTY ROAD
 - CITY STREET
 - PRIVATE ROAD
 - DRIVEWAY
 - TRAIL
 - LOOP 304
- Hydro Lines**
 - <all other values>
 - CREEK
 - RIVER
 - STREAM
- Hydro Areas**
 - <all other values>
 - USNG_Houston_Pages
 - COUNTY_BOUNDARIES
 - AUTHORITATIVE_BOUNDARY

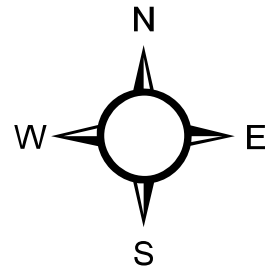
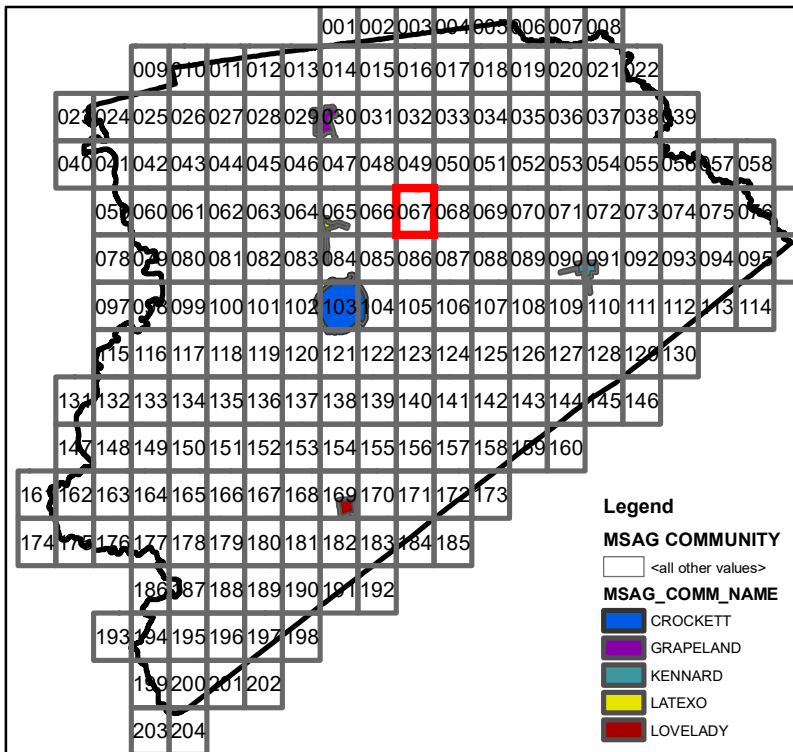
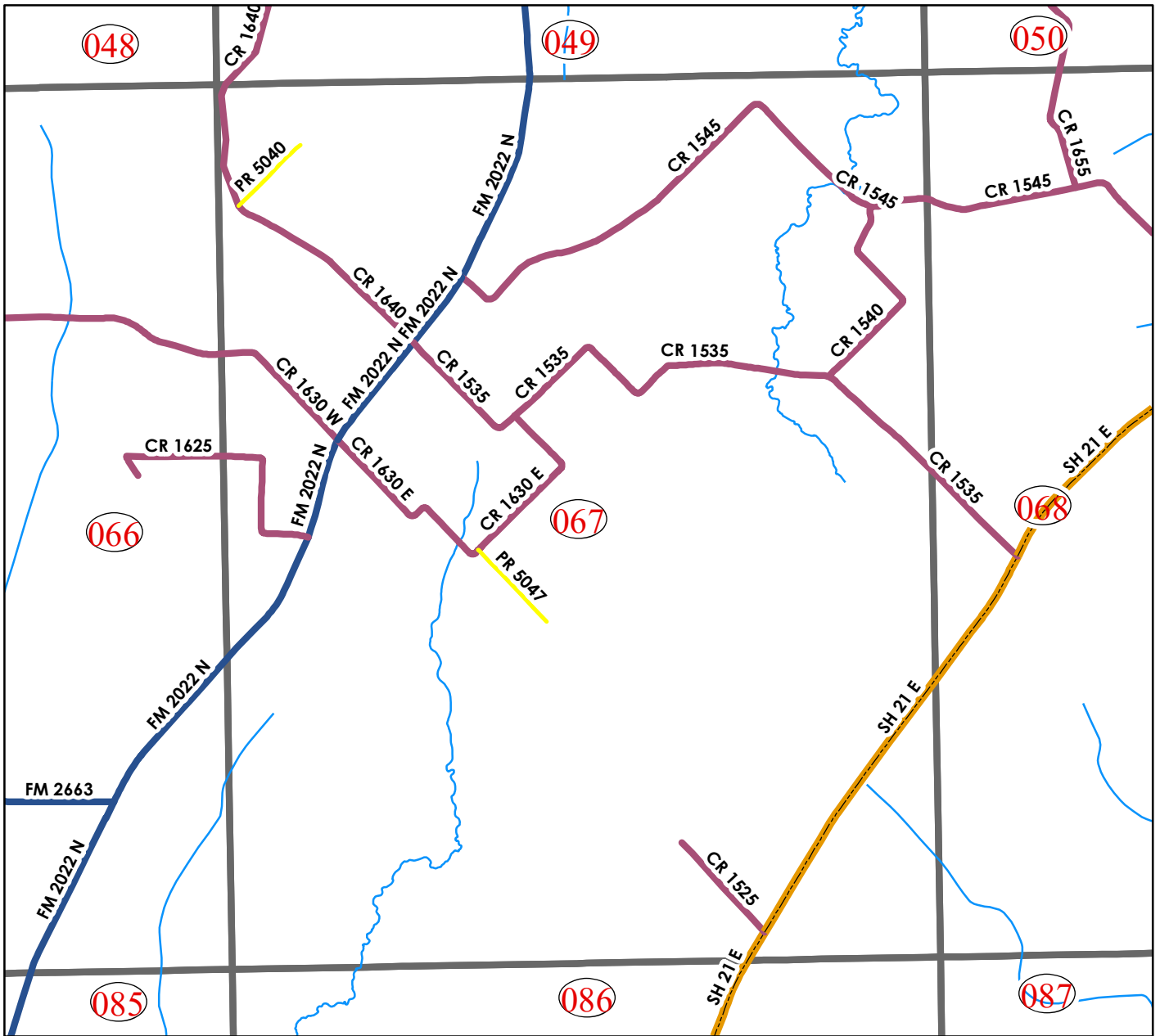




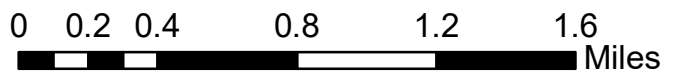
Map Legend

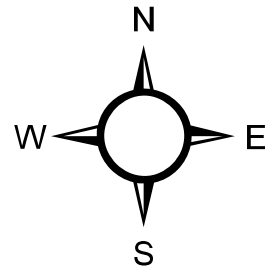
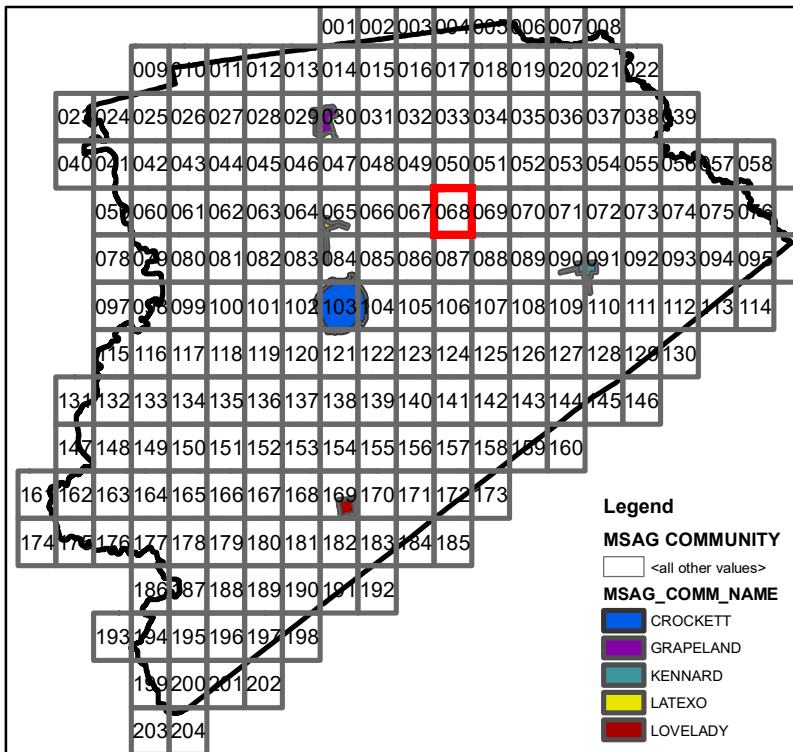
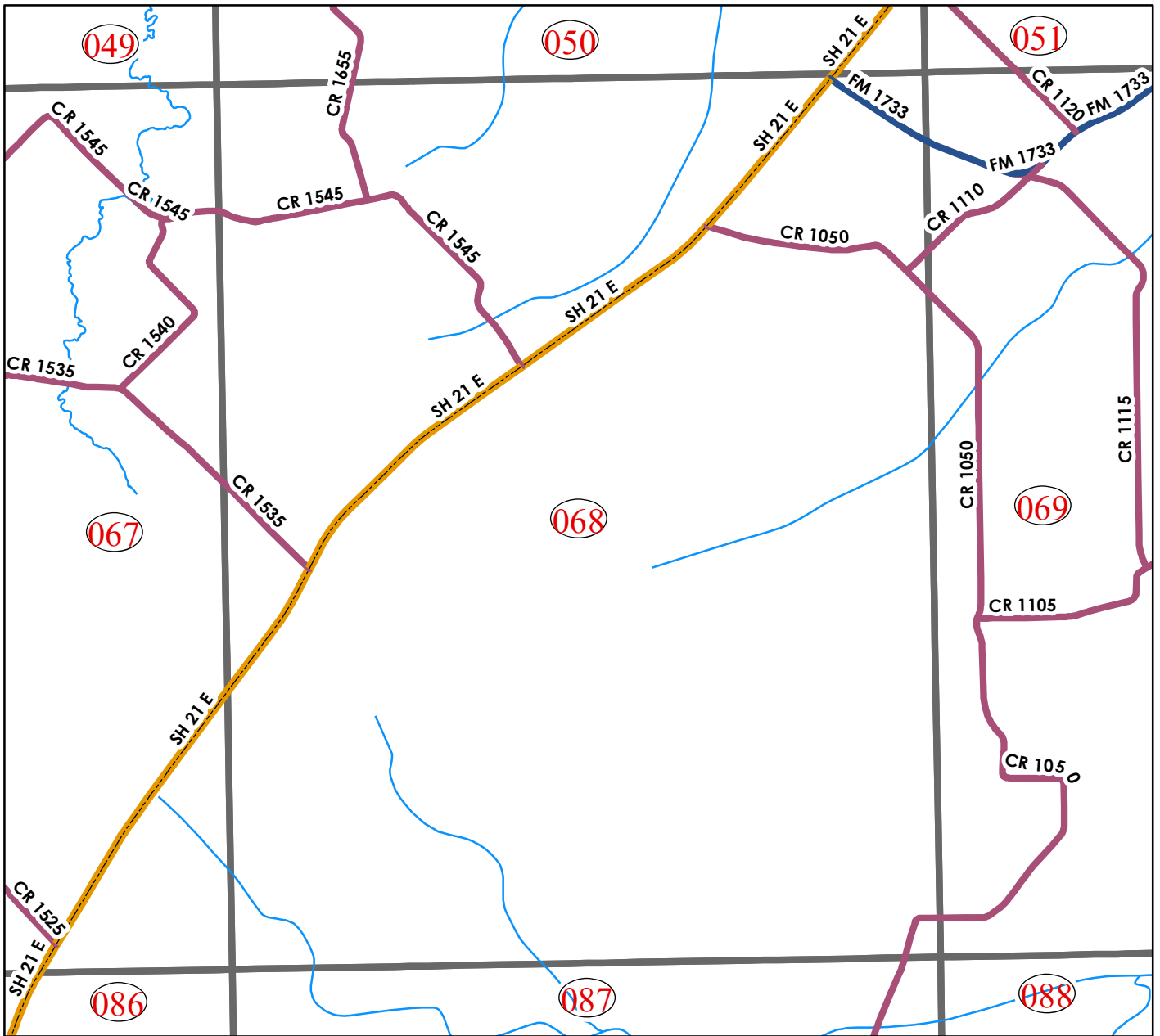
- OVERVIEW**
 - <all other values>
- RoadClass**
 - FARM TO MARKET
 - COUNTY ROAD
 - PRIVATE ROAD
 - CONNECTOR
 - US HIGHWAY
 - US ALTERNATE
 - STATE HIGHWAY
 - PARK ROAD
 - CITY STREET
 - PRIVATE ROAD
 - DRIVEWAY
 - TRAIL
 - LOOP 304
- Hydro Areas**
 - <all other values>
 - CREEK
 - RIVER
 - STREAM
 - USNG_Houston_Pages
 - COUNTY_BOUNDARIES
 - AUTHORITATIVE_BOUNDARY
- Hydro Lines**
 - <all other values>
 - RIVER
 - LAKE
 - POND





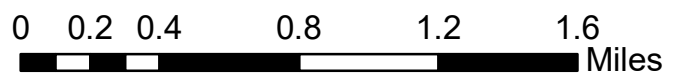
- Map Legend**
- OVERVIEW**
 - FARM TO MARKET
 - PARK ROAD
 - COUNTY ROAD
 - RAMP
 - CONNECTOR
 - US HIGHWAY
 - US ALTERNATE
 - STATE HIGHWAY
 - LOOP 304
 - RoadClass**
 - CITY STREET
 - PRIVATE ROAD
 - DRIVEWAY
 - TRAIL
 - Hydro Areas**
 - CREEK
 - RIVER
 - STREAM
 - Hydro Lines**
 - LAKE
 - POND
 - Hydro Class**
 - <all other values>
 - MSAG COMMUNITY**
 - <all other values>
 - MSAG_COMM_NAME**
 - CROCKETT
 - GRAPELAND
 - KENNARD
 - LATEXO
 - LOVELADY
 - USNG_Houston_Pages**
 - COUNTY_BOUNDARIES**
 - AUTHORITATIVE_BOUNDARY**

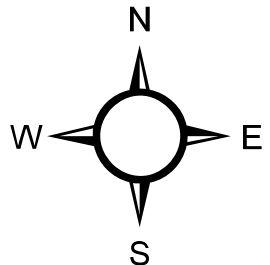
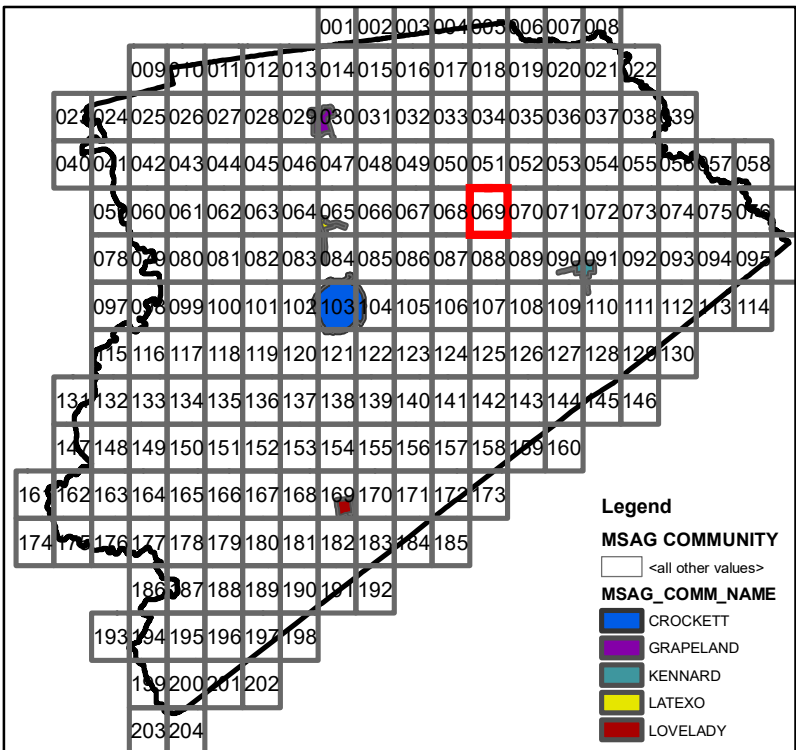
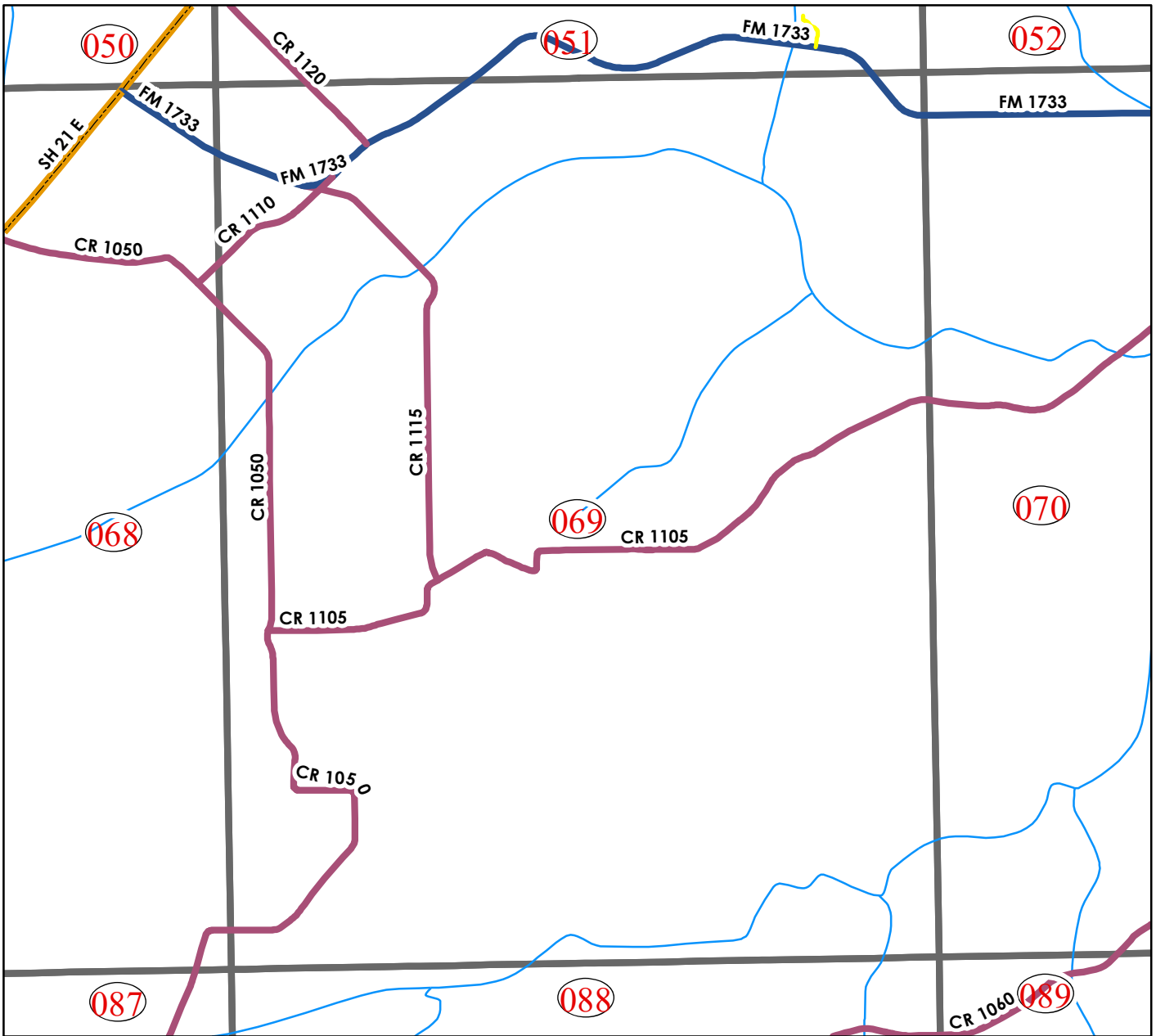




Map Legend

- OVERVIEW**
 - <all other values>
- RoadClass**
 - FARM TO MARKET
 - PARK ROAD
 - COUNTY ROAD
 - RAMP
 - CONNECTOR
 - US HIGHWAY
 - US ALTERNATE
 - STATE HIGHWAY
 - LOOP 304
 - CITY STREET
 - PRIVATE ROAD
 - DRIVEWAY
 - TRAIL
- Hydro Areas**
 - <all other values>
 - RIVER
 - LAKE
 - POND
 - CREEK
 - RIVER
 - STREAM
 - USNG_Houston_Pages
 - COUNTY_BOUNDARIES
 - AUTHORITATIVE_BOUNDARY





Map Legend

OVERVIEW

- <all other values>

RoadClass

- FARM TO MARKET
- PARK ROAD
- COUNTY ROAD
- CITY STREET
- PRIVATE ROAD
- DRIVEWAY
- TRAIL
- STATE HIGHWAY
- LOOP 304

Hydro Lines

- <all other values>

Hydro Areas

- CREEK
- RIVER
- STREAM
- USNG_Houston_Pages
- COUNTY_BOUNDARIES
- AUTHORITATIVE_BOUNDARY

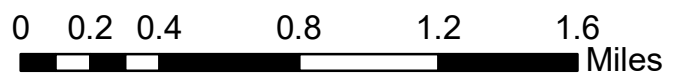
Legend

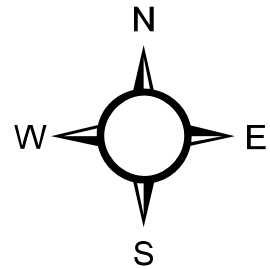
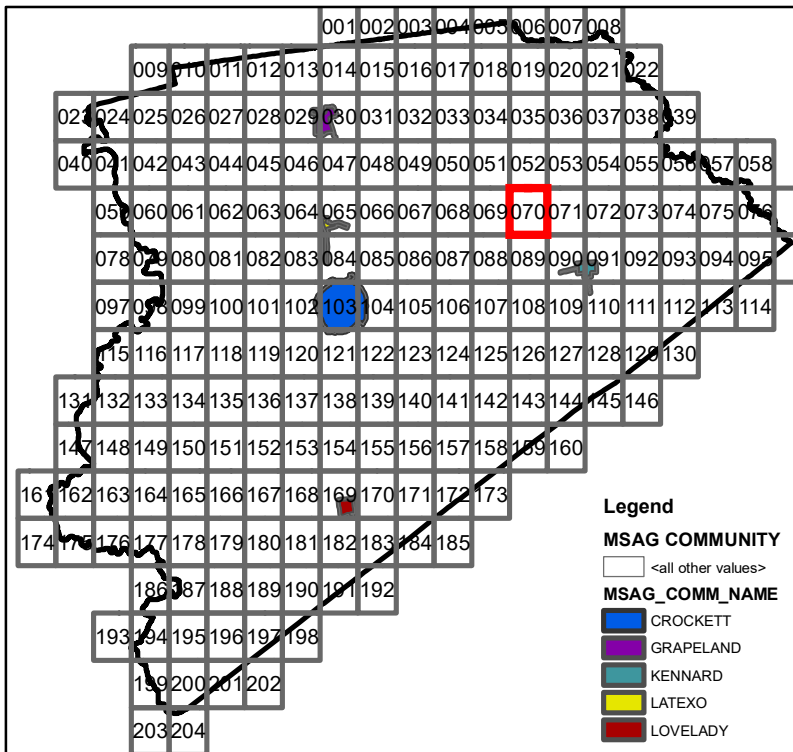
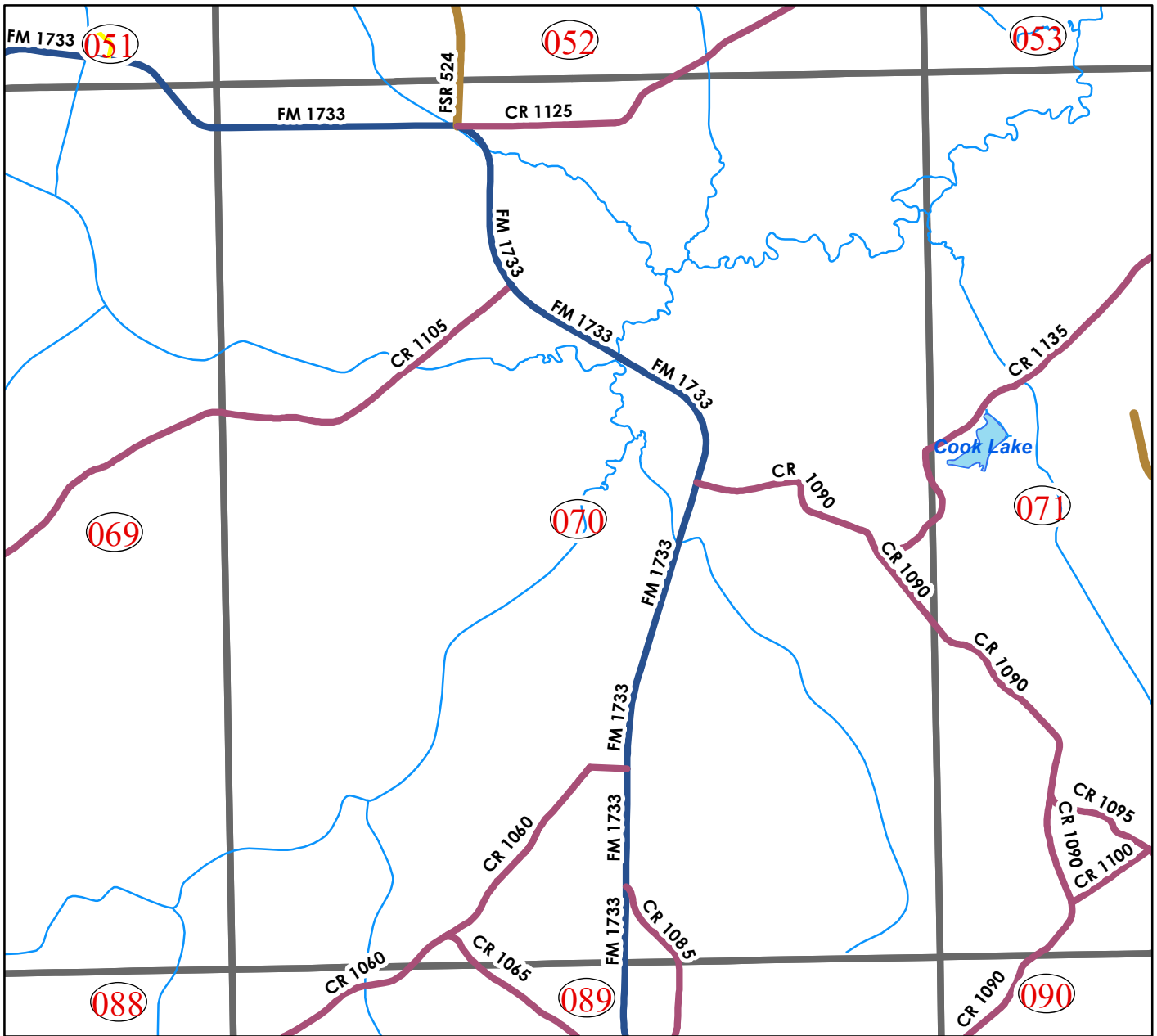
MSAG COMMUNITY

- <all other values>

MSAG_COMM_NAME

- CROCKETT
- GRAPELAND
- KENNARD
- LATEXO
- LOVELADY

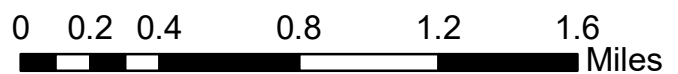


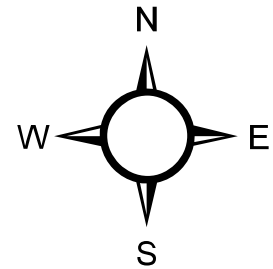
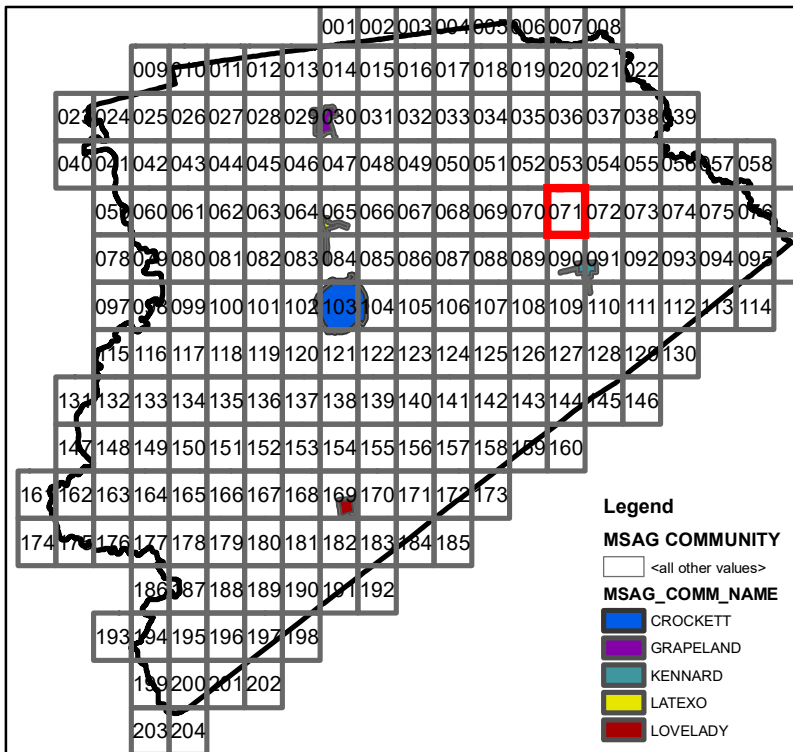
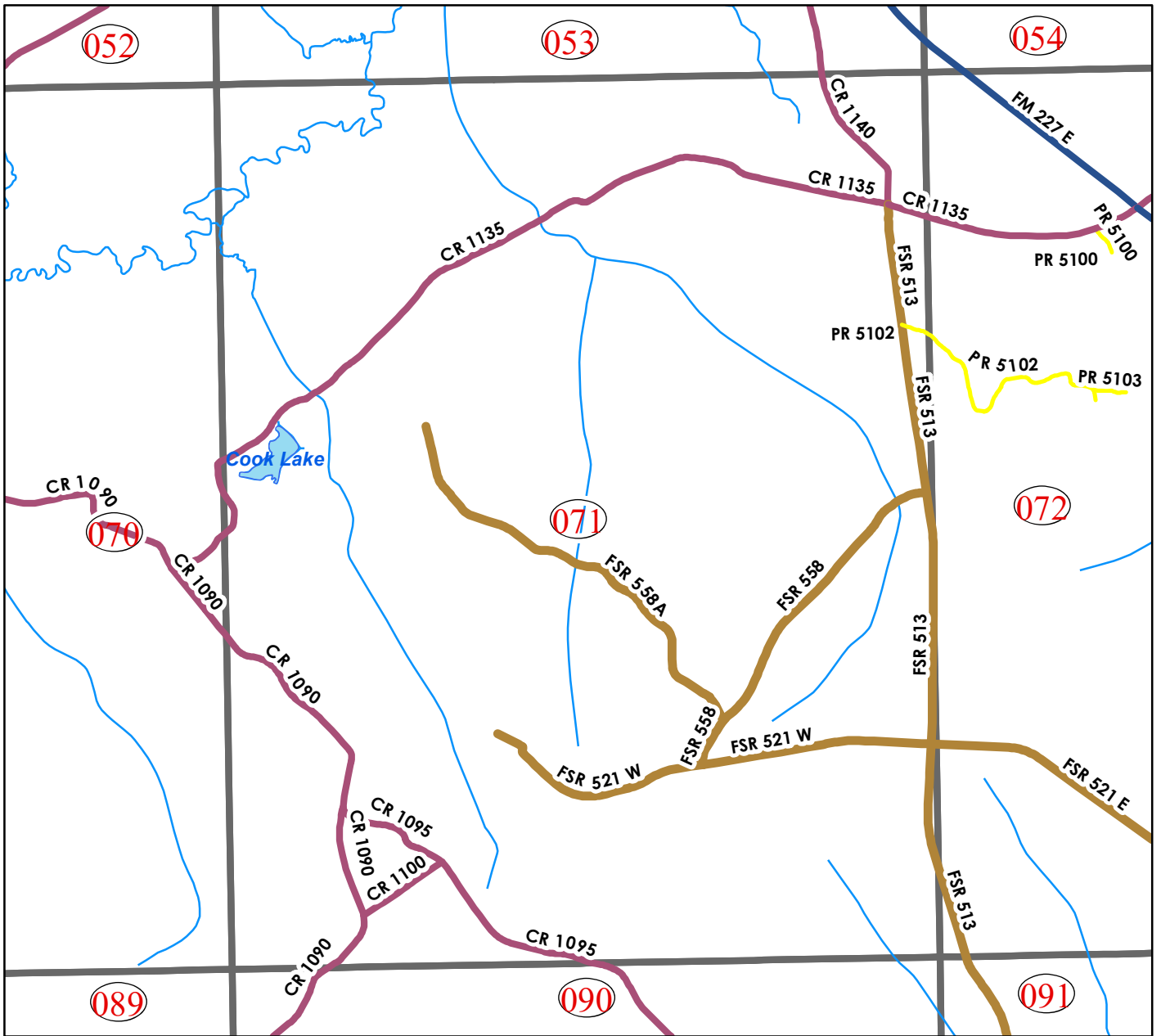


Map Legend

OVERVIEW

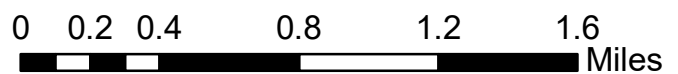
- <all other values>
- PARK ROAD
- COUNTY ROAD
- RAMP
- CONNECTOR
- US HIGHWAY
- US ALTERNATE
- STATE HIGHWAY
- FARM TO MARKET
- CITY STREET
- PRIVATE ROAD
- DRIVEWAY
- TRAIL
- LOOP 304
- <all other values>
- RIVER
- LAKE
- POND
- CREEK
- RIVER
- STREAM
- USNG_Houston_Pages
- COUNTY_BOUNDARIES
- AUTHORITATIVE_BOUNDARY

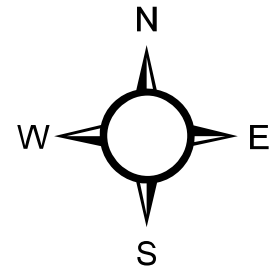
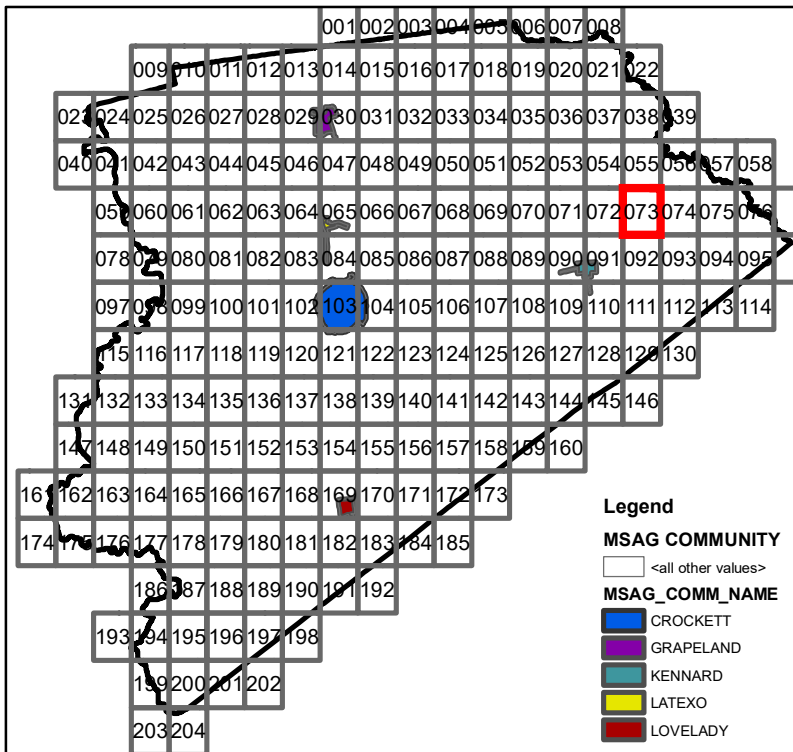
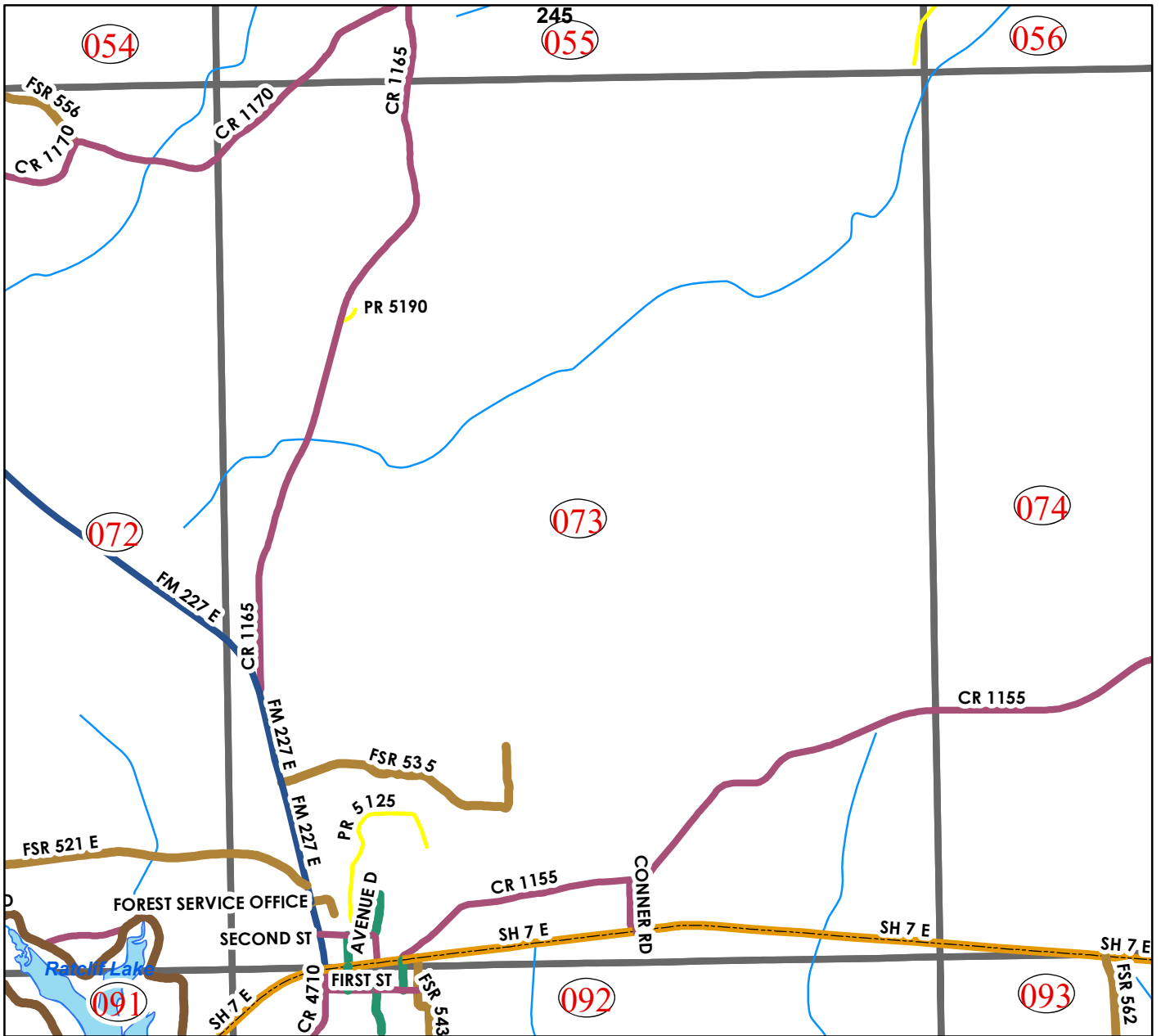




Map Legend

- OVERVIEW**
 - <all other values>
- RoadClass**
 - FARM TO MARKET
 - COUNTY ROAD
 - CITY STREET
 - PRIVATE ROAD
 - US HIGHWAY
 - US ALTERNATE
 - STATE HIGHWAY
 - LOOP 304
- Hydro Lines**
 - <all other values>
 - CREEK
 - RIVER
 - STREAM
- Hydro Areas**
 - RIVER
 - LAKE
 - POND
- Hydro Areas**
 - USNG_Houston_Pages
 - COUNTY_BOUNDARIES
 - AUTHORITATIVE_BOUNDARY





Map Legend

OVERVIEW

<all other values>

RoadClass

FARM TO MARKET

PARK ROAD

COUNTY ROAD

RAMP

CONNECTOR

US HIGHWAY

US ALTERNATE

STATE HIGHWAY

<all other values>

HYDRO_CLASS

RIVER

LAKE

POND

Hydro Lines

<all other values>

HYDRO_CLASS

CREEK

RIVER

STREAM

USNG_Houston_Pages

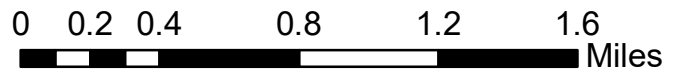
COUNTY_BOUNDARIES

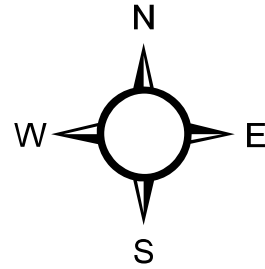
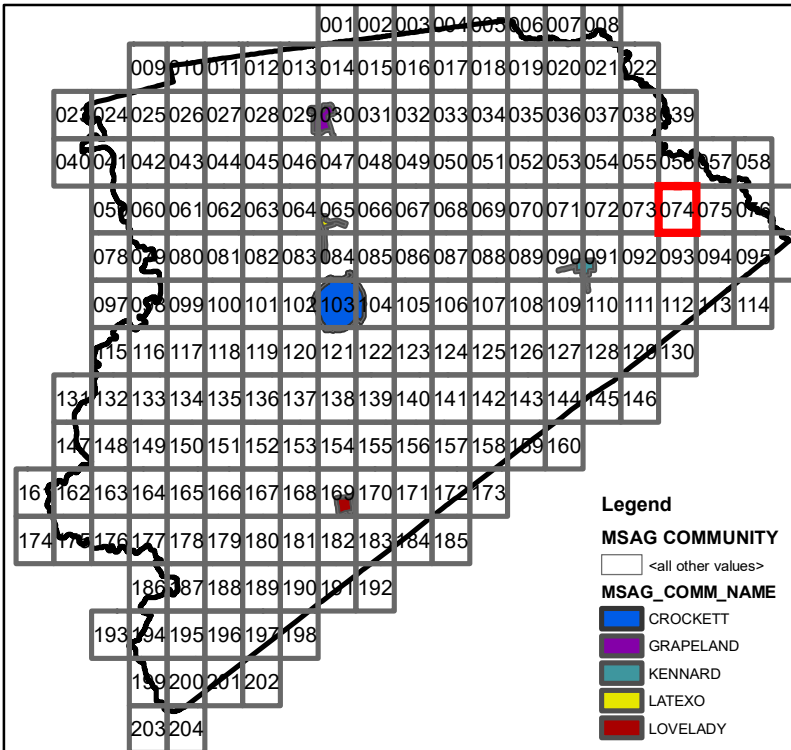
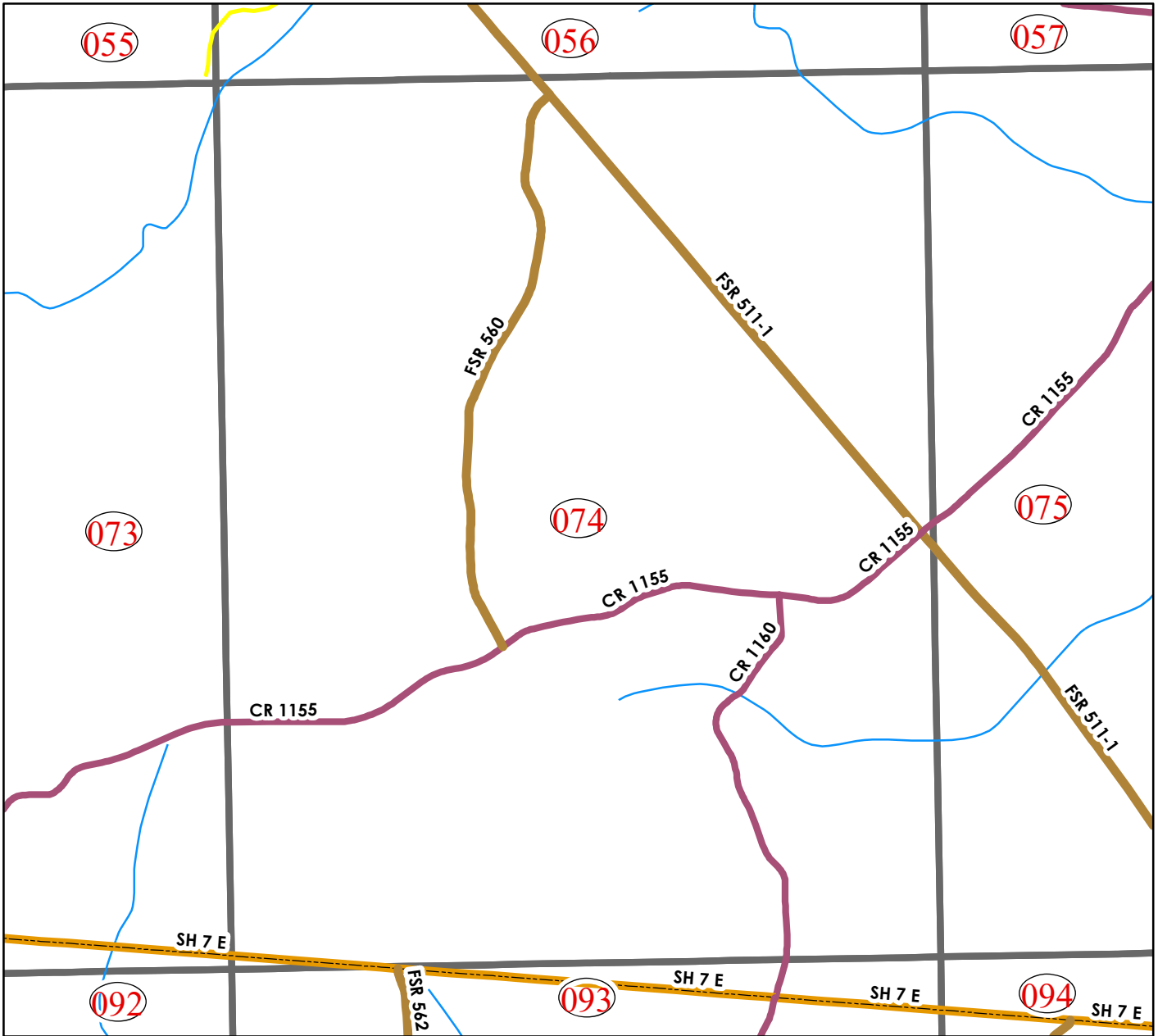
AUTHORITATIVE_BOUNDARY

Hydro Areas

TRAIL

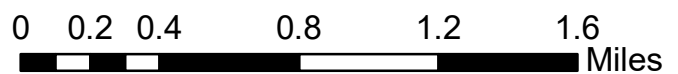
LOOP 304

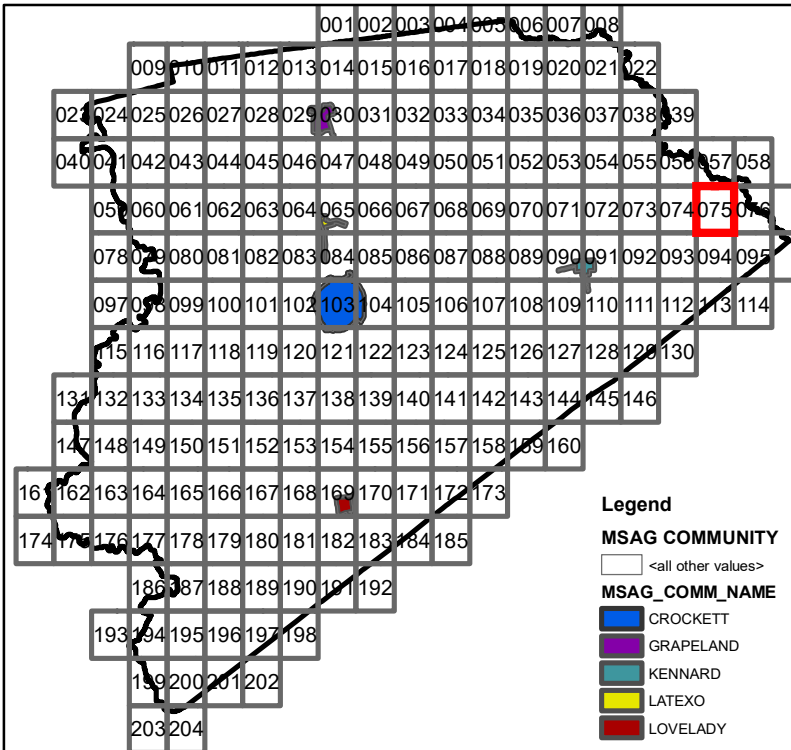
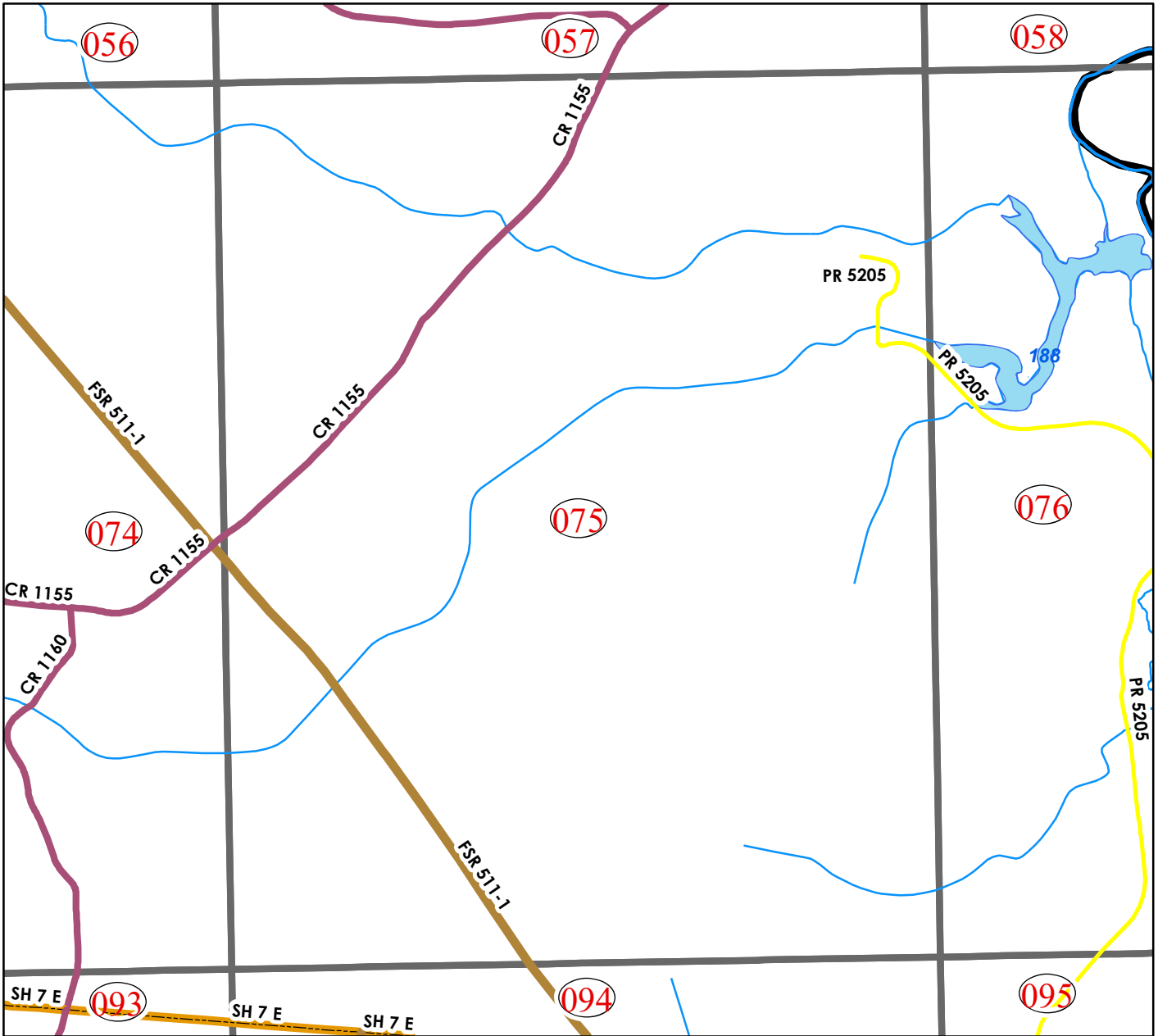




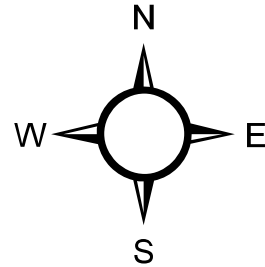
Map Legend

- OVERVIEW**
 - <all other values>
- RoadClass**
 - FARM TO MARKET
 - PARK ROAD
 - COUNTY ROAD
 - CITY STREET
 - PRIVATE ROAD
 - DRIVEWAY
 - TRAIL
 - STATE HIGHWAY
 - LOOP 304
- Hydro Lines**
 - <all other values>
 - CREEK
 - RIVER
 - STREAM
 - USNG_Houston_Pages
 - COUNTY_BOUNDARIES
 - AUTHORITATIVE_BOUNDARY
- Hydro Areas**
 - RIVER
 - LAKE
 - POND
- MSAG COMMUNITY**
 - <all other values>
- MSAG_COMM_NAME**
 - CROCKETT
 - GRAPELAND
 - KENNARD
 - LATEXO
 - LOVELADY

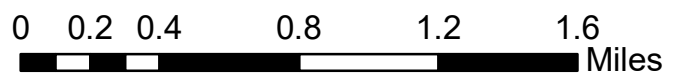


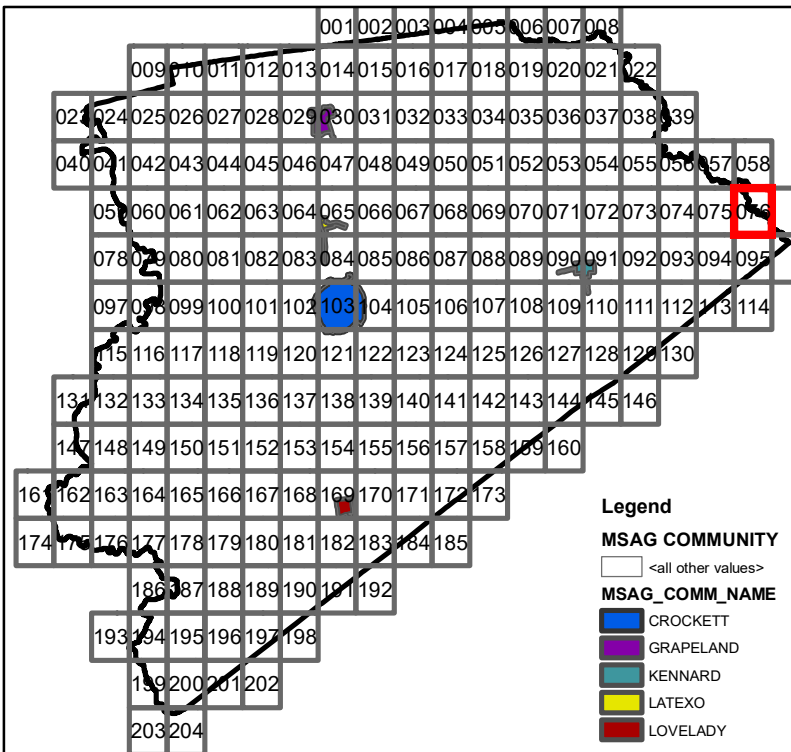
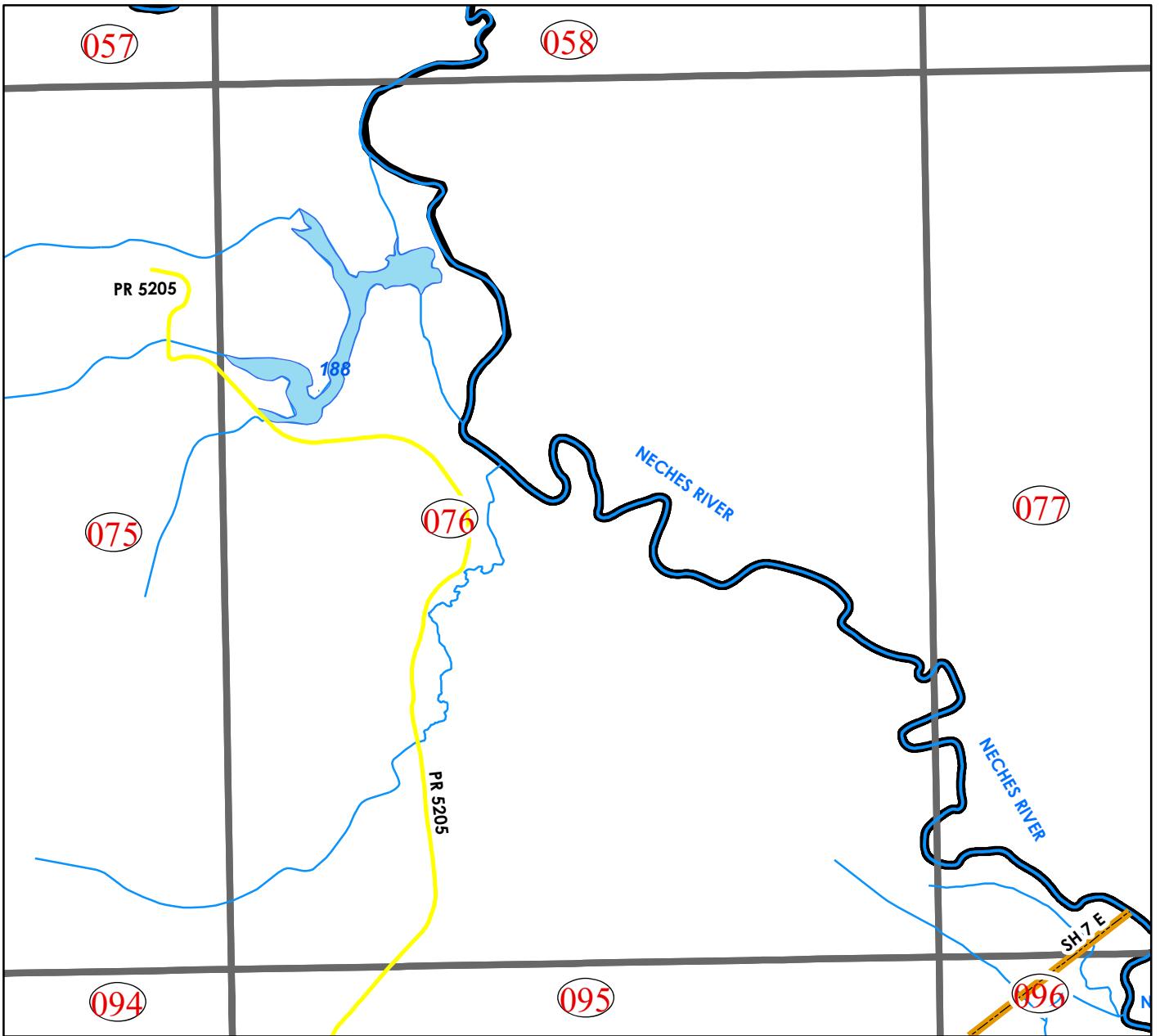


- Legend**
- MSAG COMMUNITY**
- <all other values>
- MSAG_COMM_NAME**
- CROCKETT
 - GRAPELAND
 - KENNARD
 - LATEXO
 - LOVELADY



- Map Legend**
- OVERVIEW**
- <all other values>
- RoadClass**
- FARM TO MARKET
 - PARK ROAD
 - COUNTY ROAD
 - RAMP
 - CONNECTOR
 - US HIGHWAY
 - US ALTERNATE
 - STATE HIGHWAY
 - LOOP 304
 - CITY STREET
 - PRIVATE ROAD
 - DRIVEWAY
 - TRAIL
- Hydro Areas**
- <all other values>
- HYDRO_CLASS**
- RIVER
 - LAKE
 - POND
- Hydro Lines**
- <all other values>
- HYDRO_CLASS**
- CREEK
 - RIVER
 - STREAM
- USNG_Houston_Pages**
- COUNTY_BOUNDARIES
 - AUTHORITATIVE_BOUNDARY





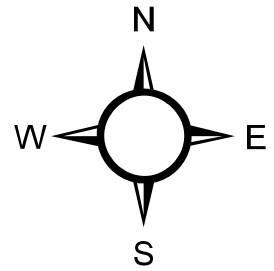
Legend

MSAG COMMUNITY

- <all other values>

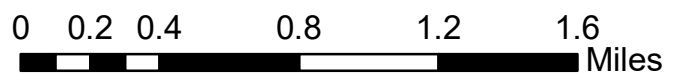
MSAG_COMM_NAME

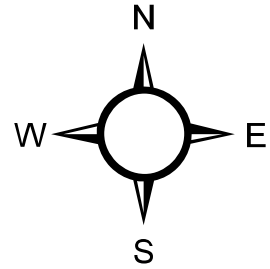
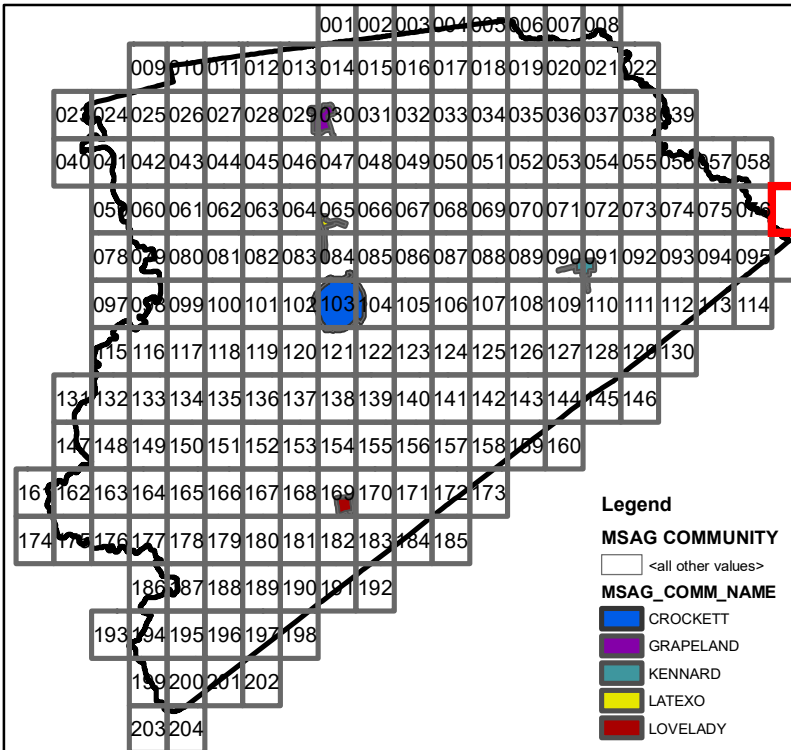
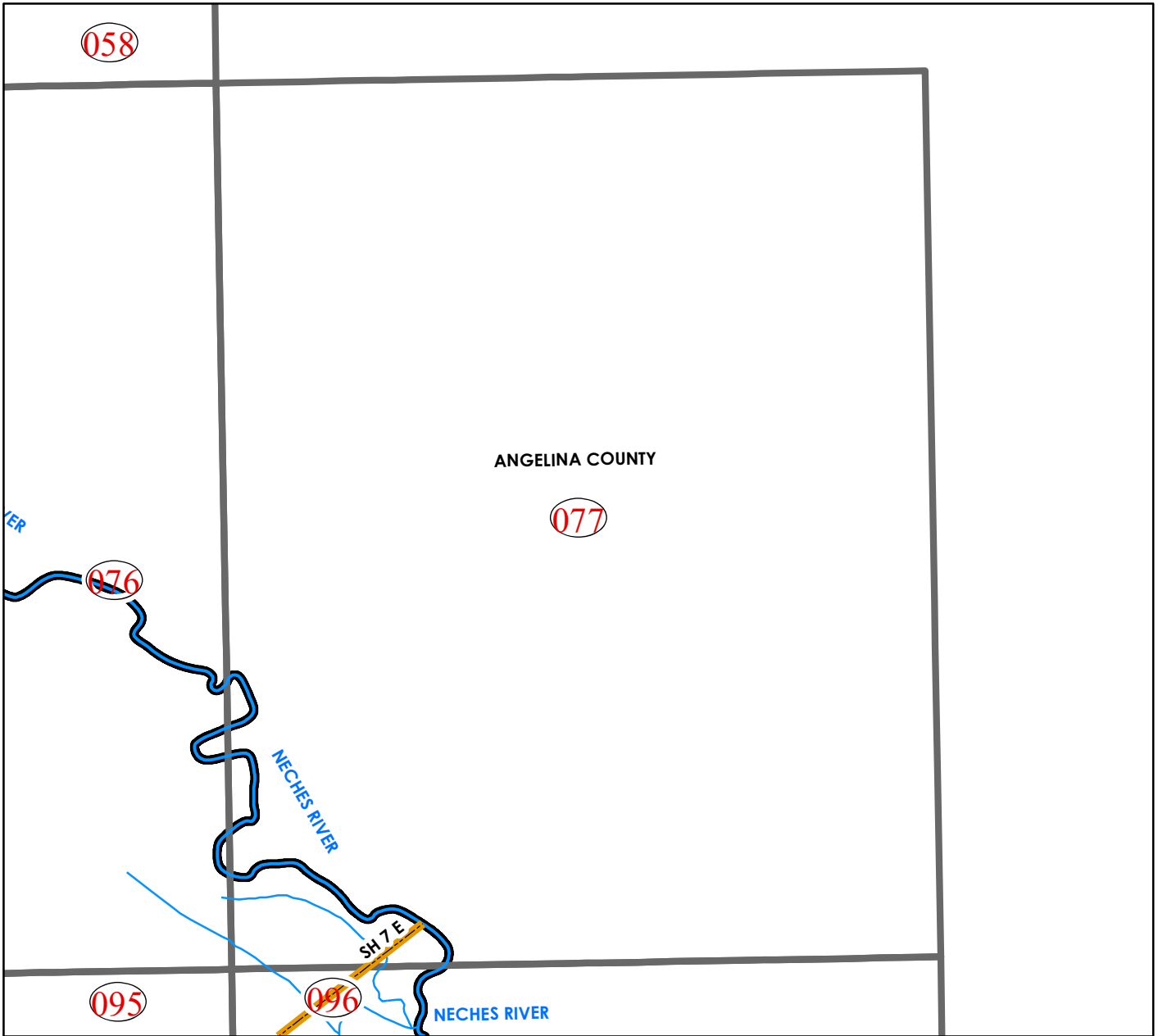
- CROCKETT
- GRAPELAND
- KENNARD
- LATEXO
- LOVELADY



Map Legend

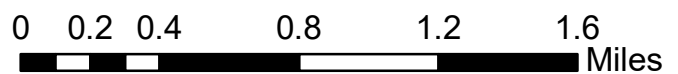
OVERVIEW	FARM TO MARKET	<all other values>
	PARK ROAD	HYDRO_CLASS
RoadClass	COUNTY ROAD	RIVER
RAMP	CITY STREET	LAKE
CONNECTOR	PRIVATE ROAD	POND
US HIGHWAY	DRIVEWAY	Hydro Lines
US ALTERNATE	TRAIL	<all other values>
STATE HIGHWAY	LOOP 304	HYDRO_CLASS
		CREEK
		RIVER
		STREAM
		USNG_Houston_Pages
		COUNTY_BOUNDARIES
		AUTHORITATIVE_BOUNDARY

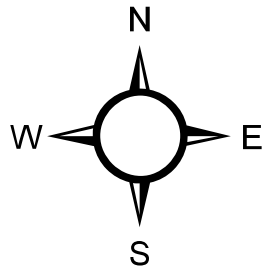
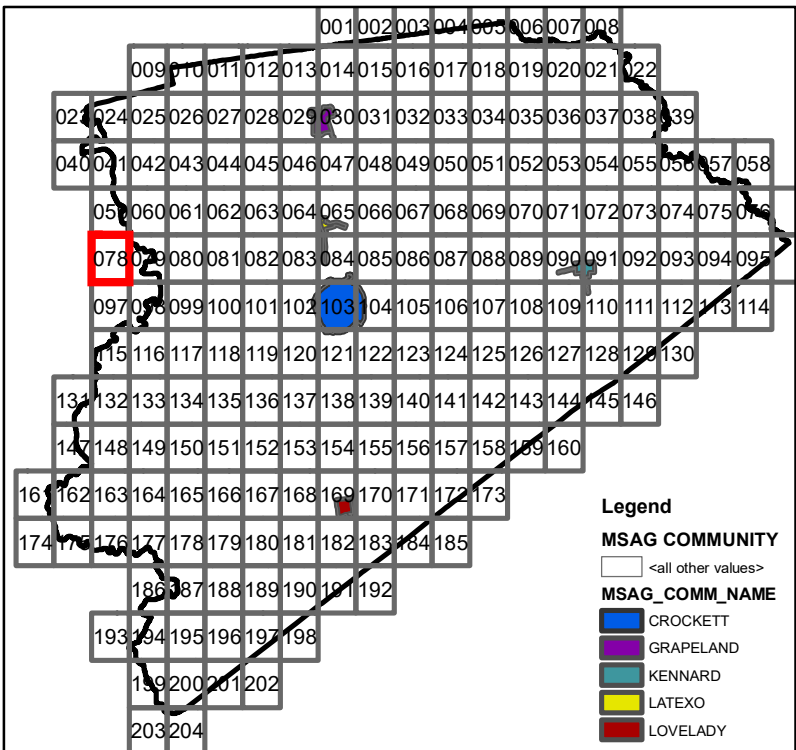
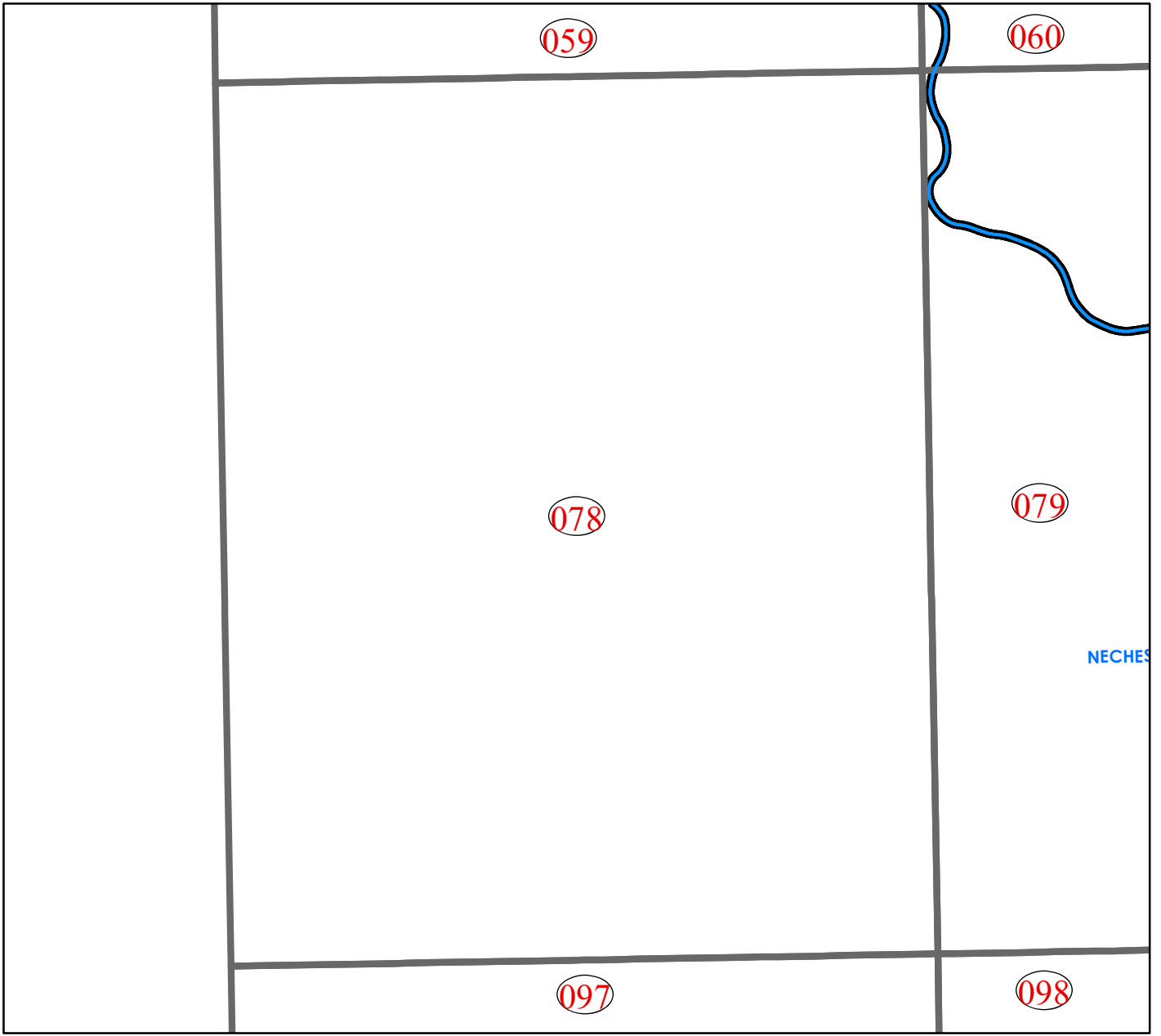




Map Legend

- | | | |
|--------------------|----------------|------------------------|
| OVERVIEW | FARM TO MARKET | <all other values> |
| <all other values> | PARK ROAD | HYDRO_CLASS |
| RoadClass | COUNTY ROAD | RIVER |
| RAMP | CITY STREET | LAKE |
| CONNECTOR | PRIVATE ROAD | POND |
| US HIGHWAY | DRIVEWAY | Hydro Lines |
| US ALTERNATE | TRAIL | <all other values> |
| STATE HIGHWAY | LOOP 304 | HYDRO_CLASS |
| | | CREEK |
| | | RIVER |
| | | STREAM |
| | | USNG_Houston_Pages |
| | | COUNTY_BOUNDARIES |
| | | AUTHORITATIVE_BOUNDARY |





Map Legend

OVERVIEW

- <all other values>

RoadClass

- FARM TO MARKET
- PARK ROAD
- COUNTY ROAD
- RAMP
- CONNECTOR
- US HIGHWAY
- US ALTERNATE
- STATE HIGHWAY
- CITY STREET
- PRIVATE ROAD
- DRIVEWAY
- TRAIL
- LOOP 304

Hydro Areas

- <all other values>

HYDRO_CLASS

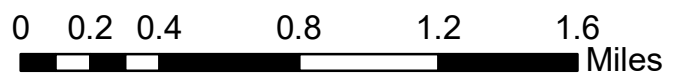
- RIVER
- LAKE
- POND

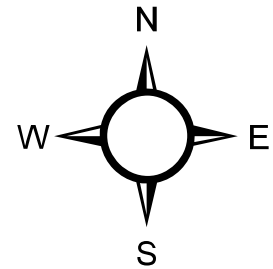
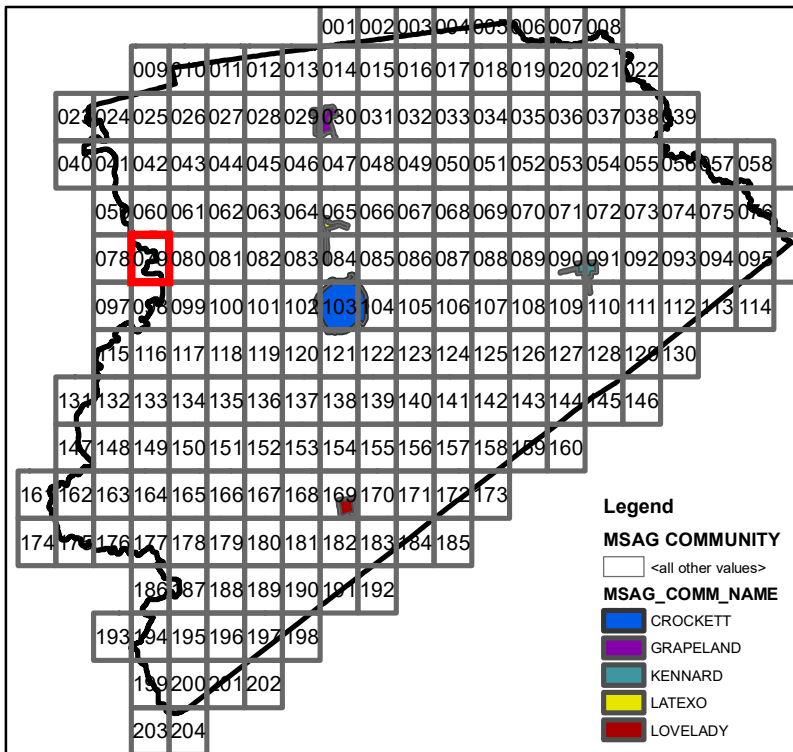
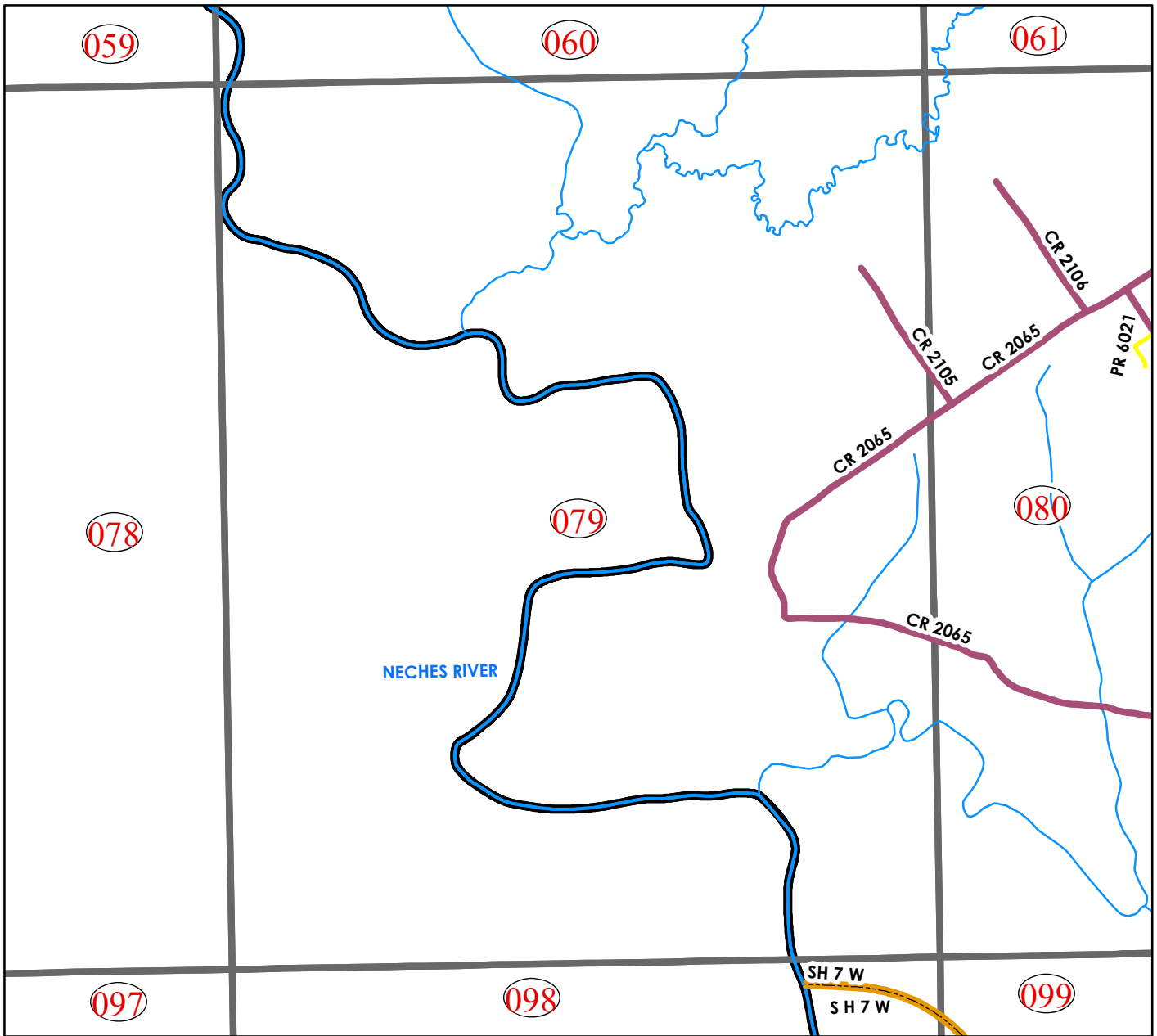
Hydro Lines

- <all other values>

HYDRO_CLASS

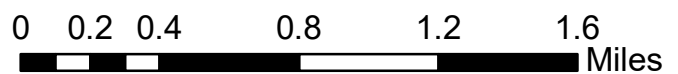
- CREEK
- RIVER
- STREAM
- USNG_Houston_Pages
- COUNTY_BOUNDARIES
- AUTHORITATIVE_BOUNDARY

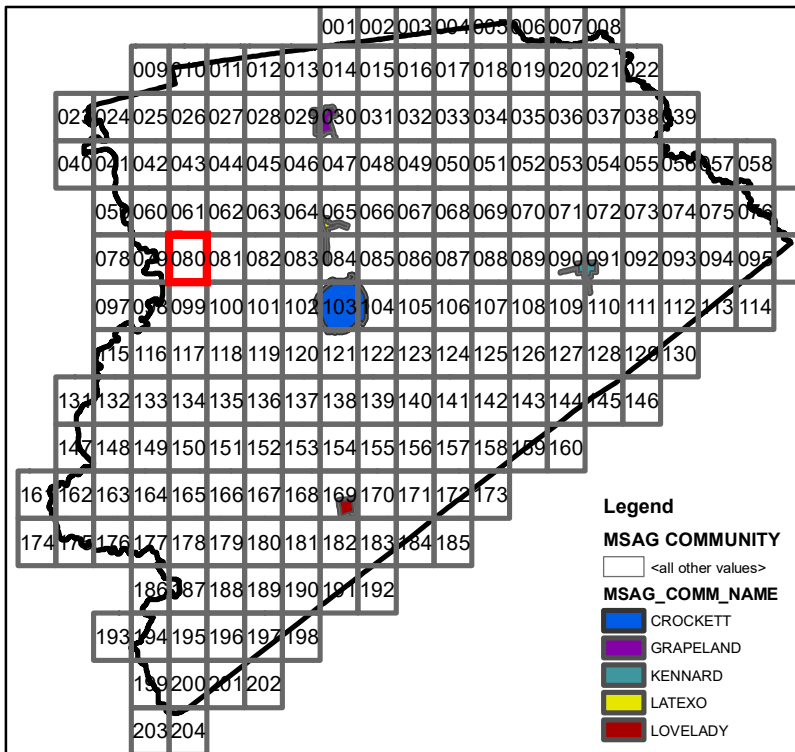
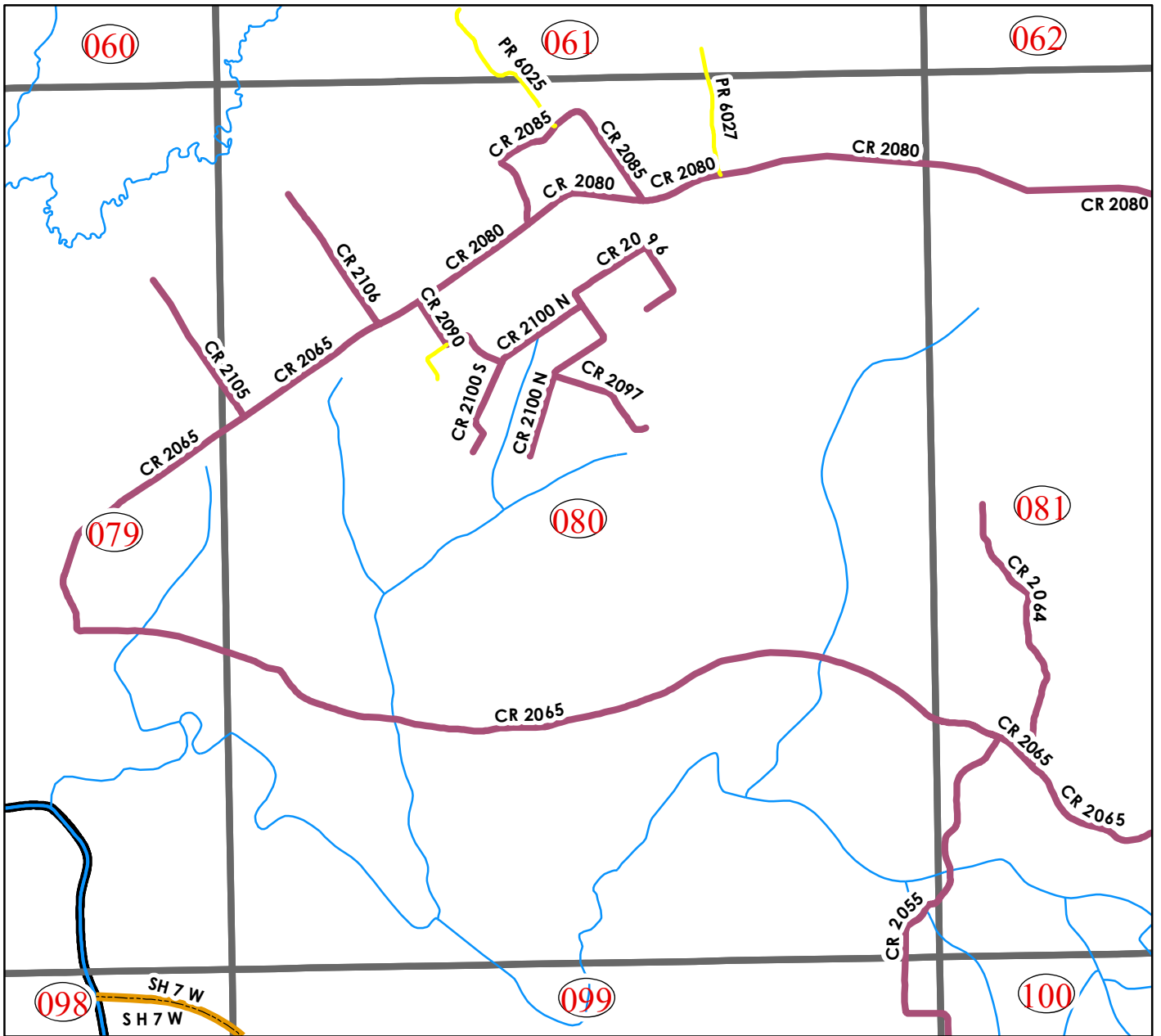




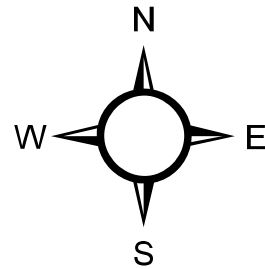
Map Legend

- OVERVIEW**
- <all other values>
- RoadClass**
- FARM TO MARKET
 - PARK ROAD
 - COUNTY ROAD
 - RAMP
 - CONNECTOR
 - US HIGHWAY
 - US ALTERNATE
 - STATE HIGHWAY
 - CITY STREET
 - PRIVATE ROAD
 - DRIVEWAY
 - TRAIL
 - LOOP 304
- Hydro Areas**
- <all other values>
- HYDRO_CLASS**
- RIVER
 - LAKE
 - POND
- Hydro Lines**
- <all other values>
- HYDRO_CLASS**
- CREEK
 - RIVER
 - STREAM
- USNG_Houston_Pages**
- COUNTY_BOUNDARIES
 - AUTHORITATIVE_BOUNDARY

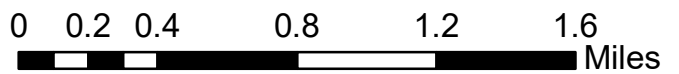


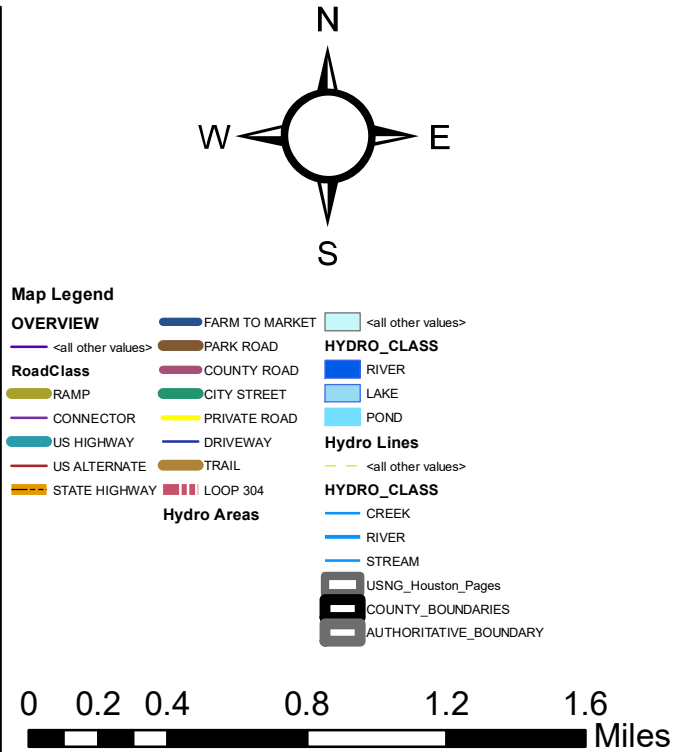
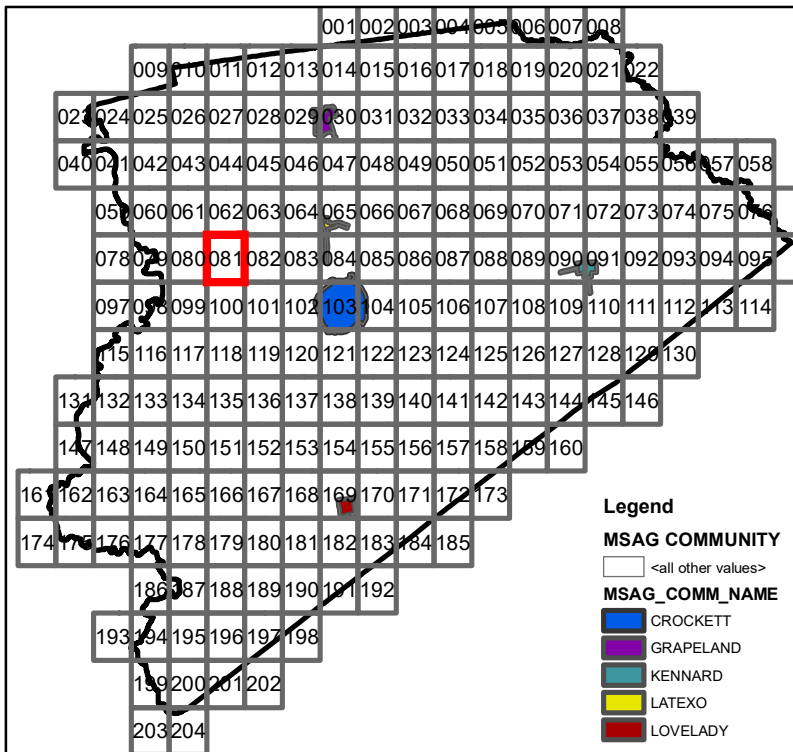
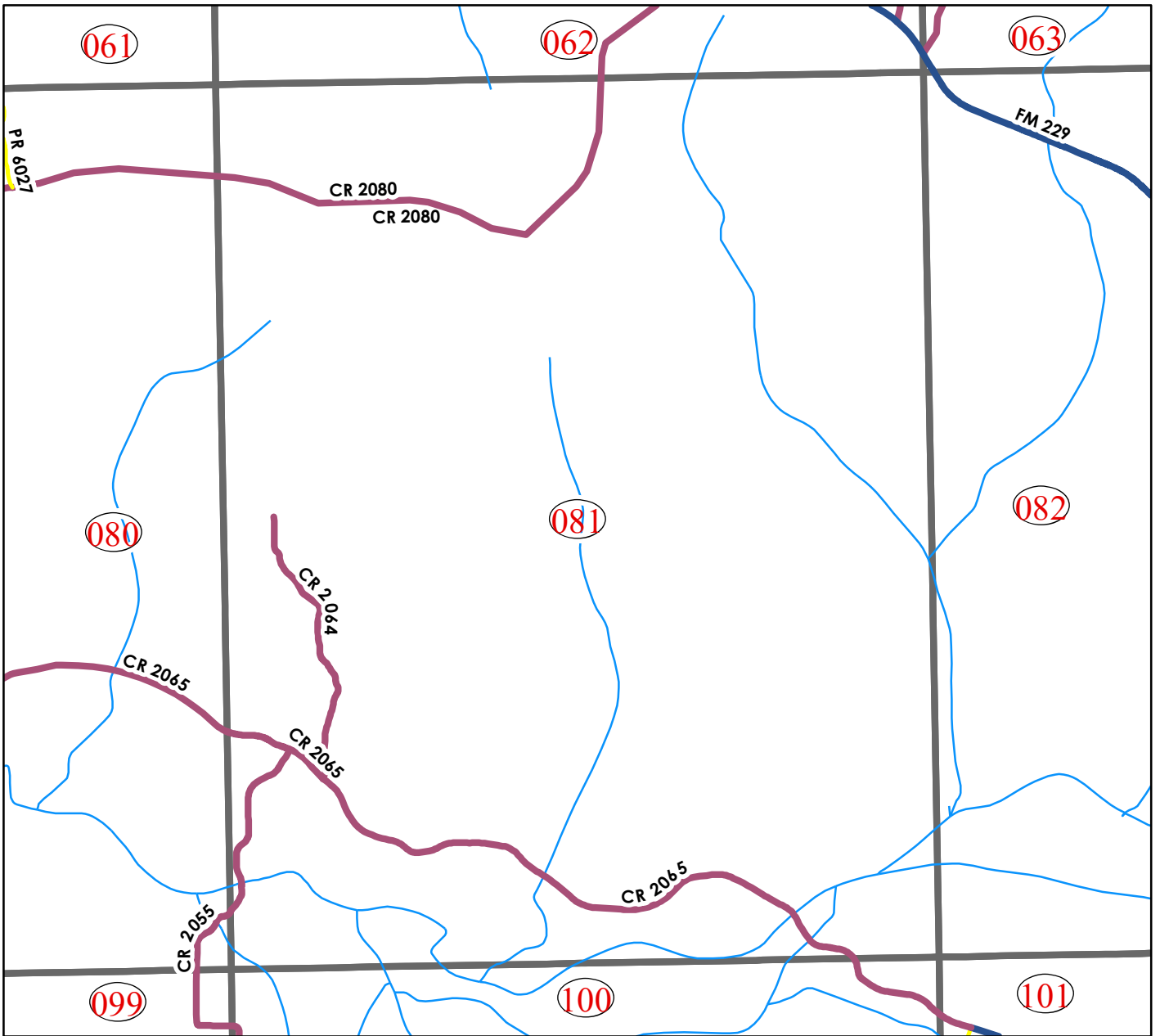


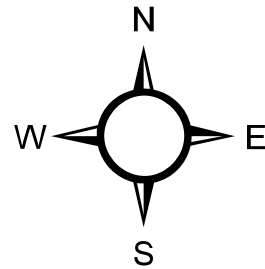
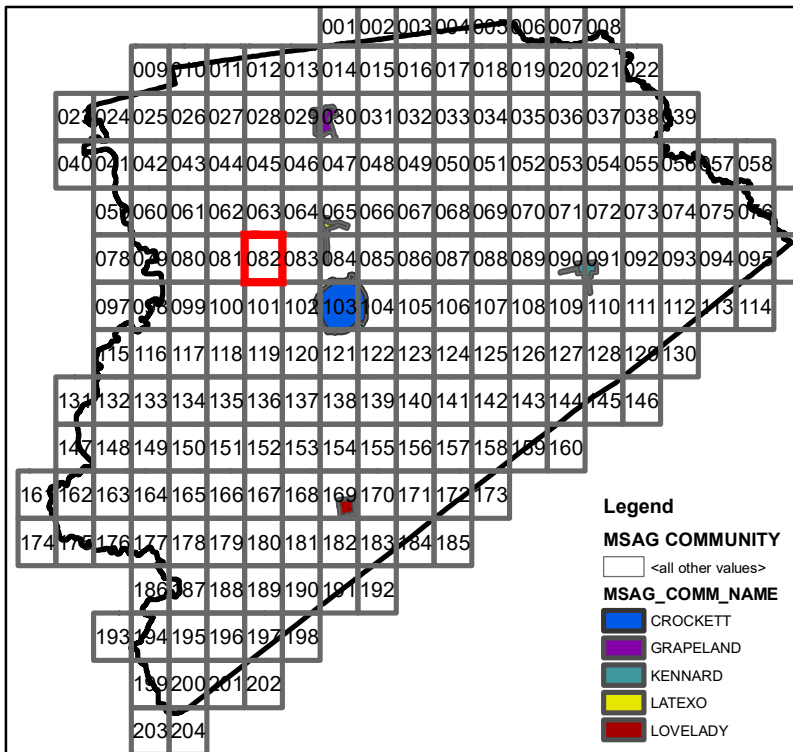
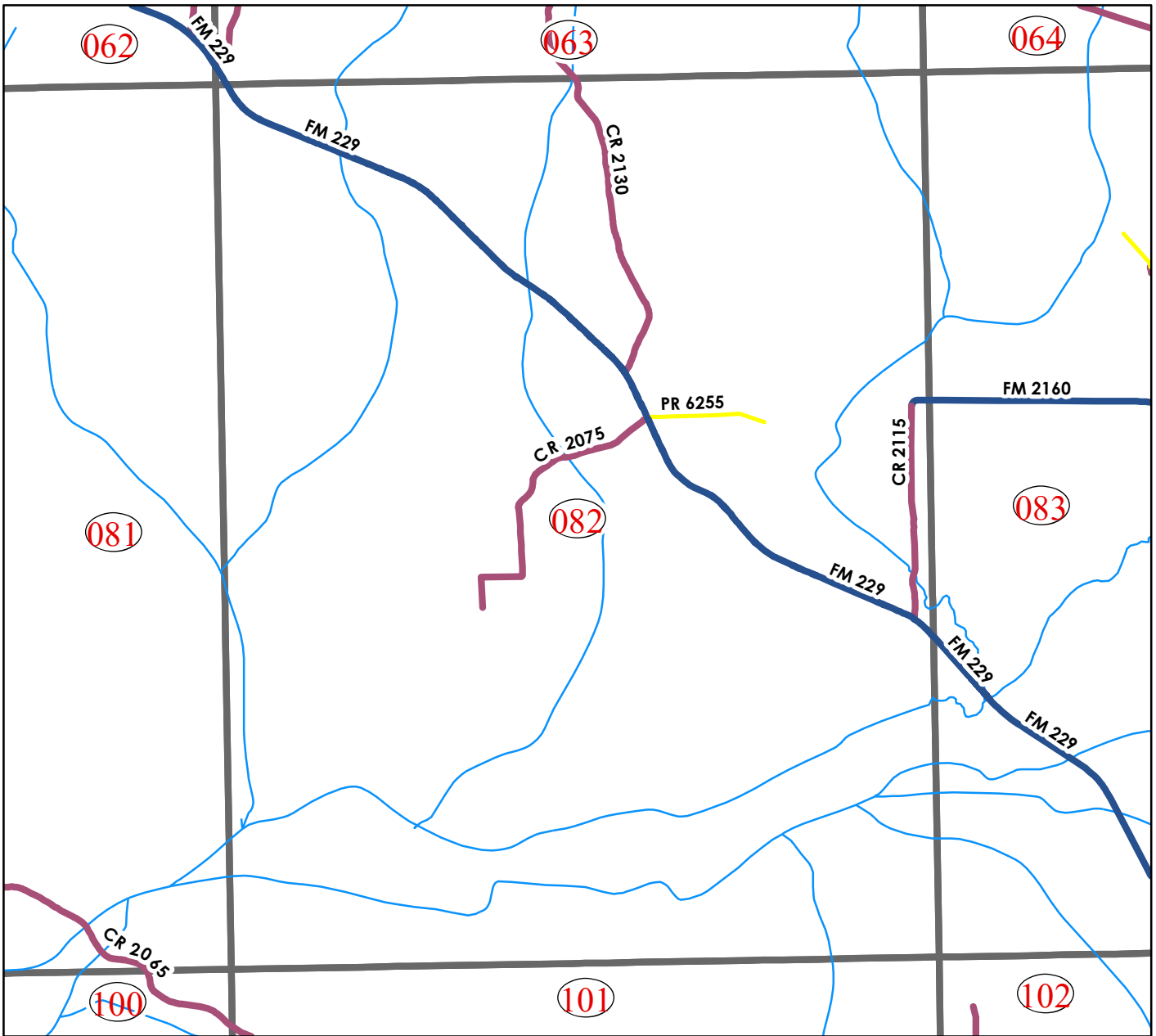
- Legend**
- MSAG COMMUNITY**
- <all other values>
- MSAG_COMM_NAME**
- CROCKETT
 - GRAPELAND
 - KENNARD
 - LATEXO
 - LOVELADY



- Map Legend**
- OVERVIEW**
- <all other values>
- RoadClass**
- FARM TO MARKET
 - PARK ROAD
 - COUNTY ROAD
 - CITY STREET
 - PRIVATE ROAD
 - DRIVEWAY
 - TRAIL
 - LOOP 304
- Hydro Lines**
- <all other values>
 - CREEK
 - RIVER
 - STREAM
 - USNG_Houston_Pages
 - COUNTY_BOUNDARIES
 - AUTHORITATIVE_BOUNDARY

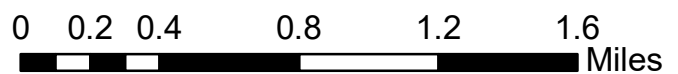


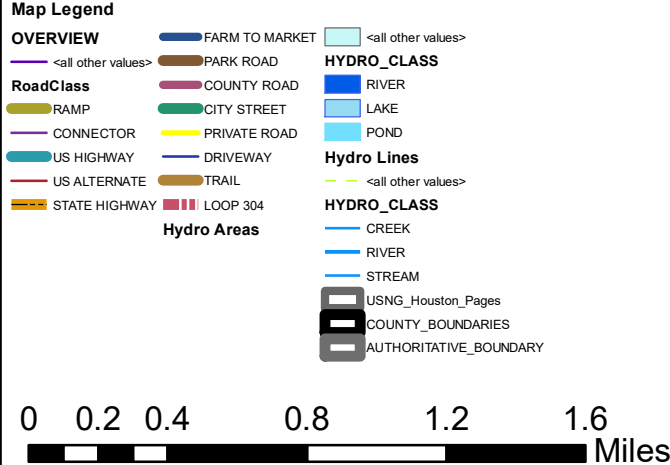
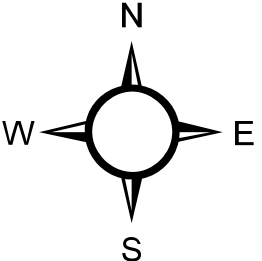
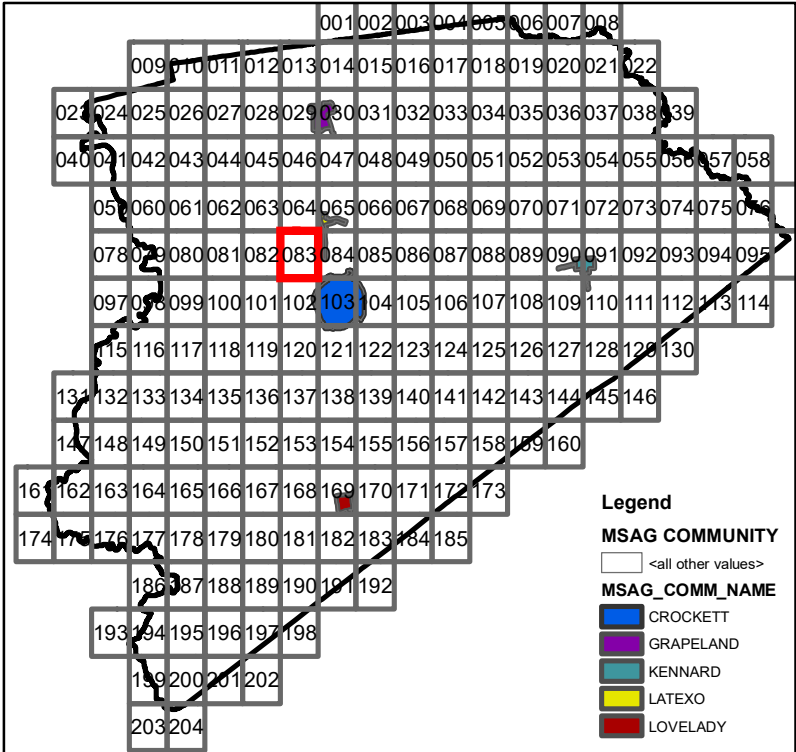
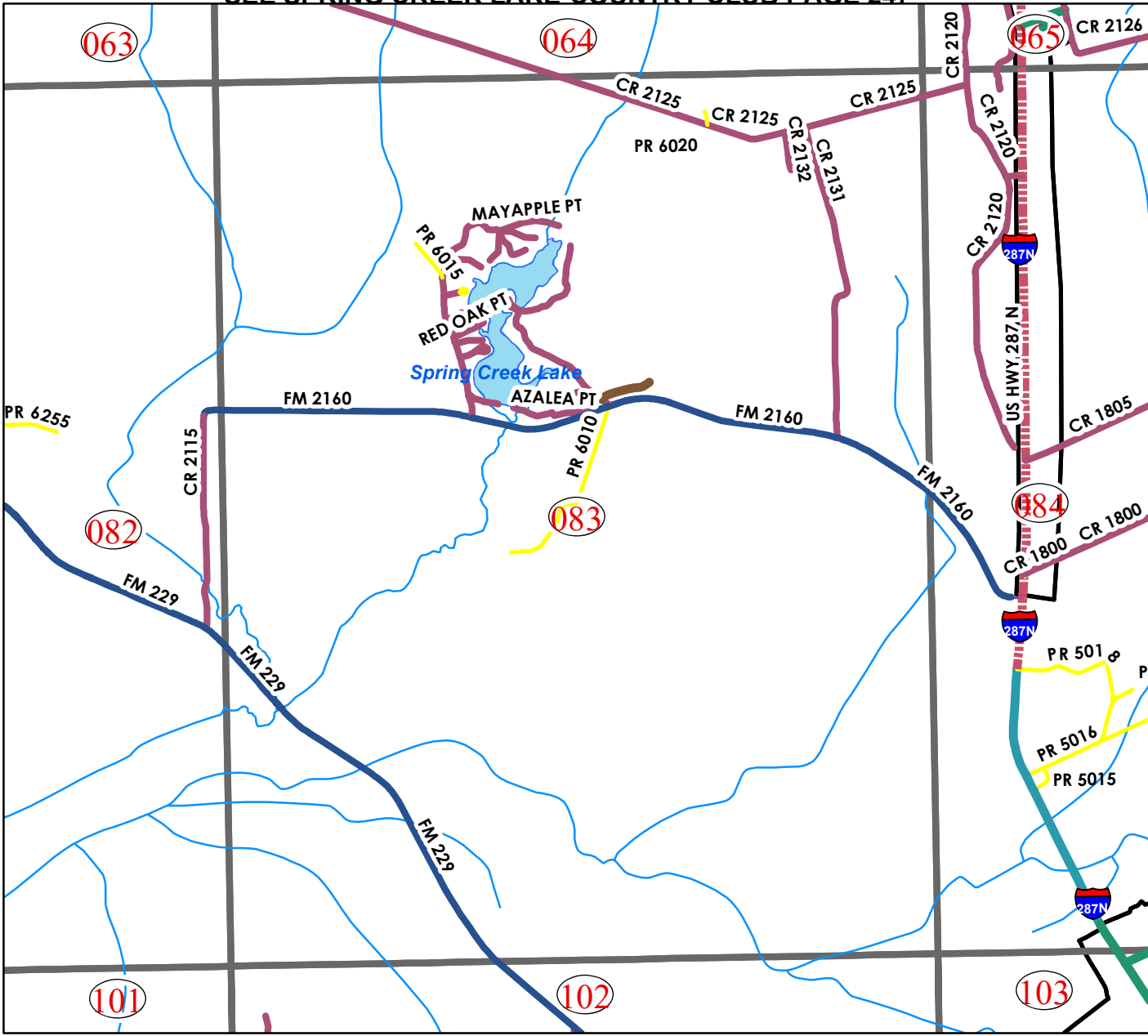


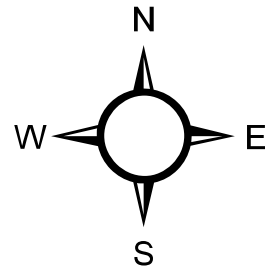
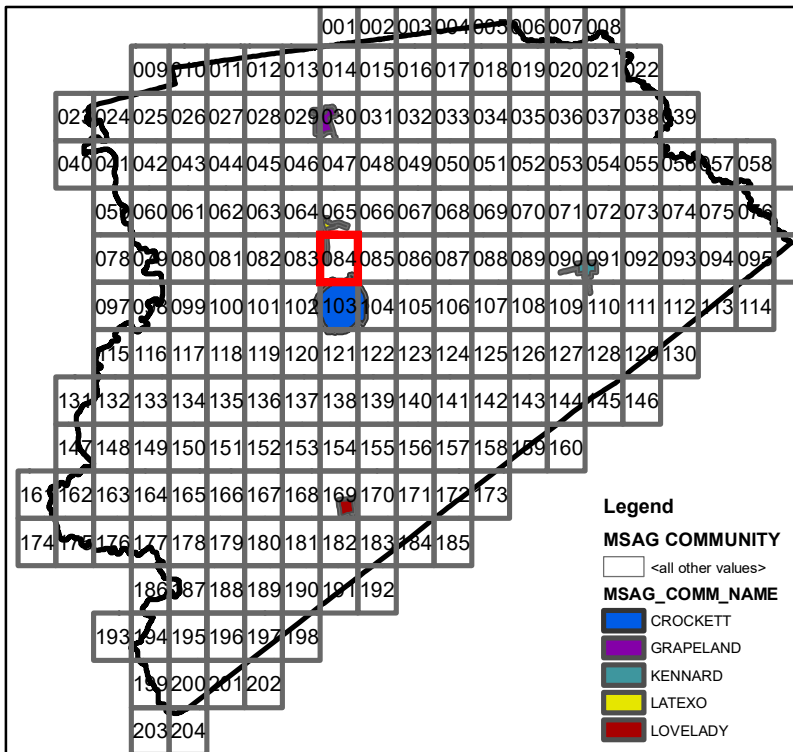
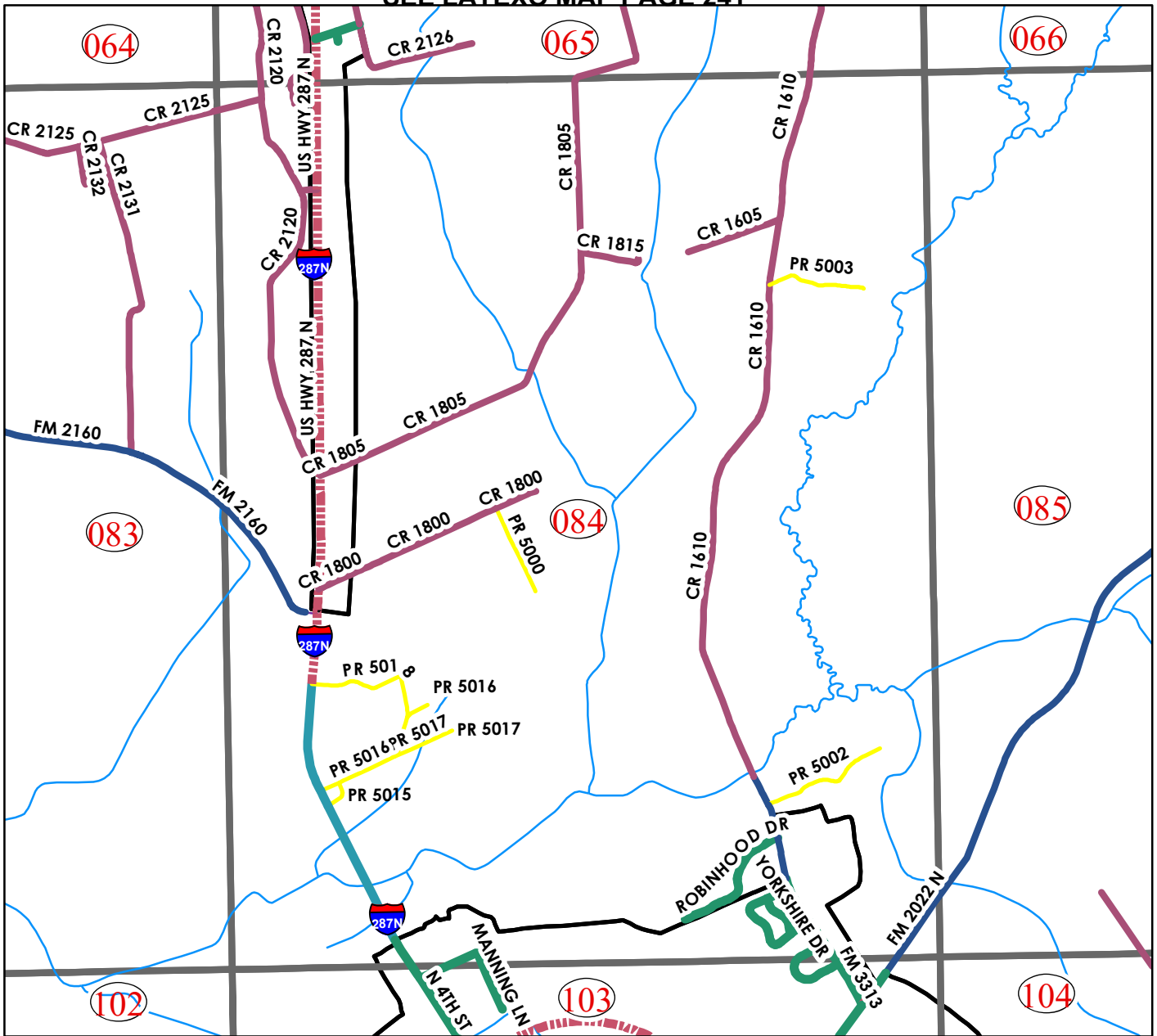


Map Legend

- OVERVIEW**
 - FARM TO MARKET
 - PARK ROAD
 - COUNTY ROAD
 - RAMP
 - CONNECTOR
 - US HIGHWAY
 - US ALTERNATE
 - STATE HIGHWAY
 - LOOP 304
- RoadClass**
 - CITY STREET
 - PRIVATE ROAD
 - DRIVEWAY
 - TRAIL
- Hydro Areas**
 - CREEK
 - RIVER
 - STREAM
- Hydro Lines**
 - CREEK
 - RIVER
 - STREAM
- HYDRO_CLASS**
 - RIVER
 - LAKE
 - POND
- Legend**
 - MSAG COMMUNITY
 - MSAG_COMM_NAME
 - CROCKETT
 - GRAPELAND
 - KENNARD
 - LATEXO
 - LOVELADY
- Legend**
 - USNG_Houston_Pages
 - COUNTY_BOUNDARIES
 - AUTHORITATIVE_BOUNDARY

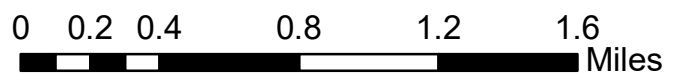


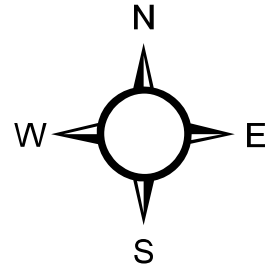
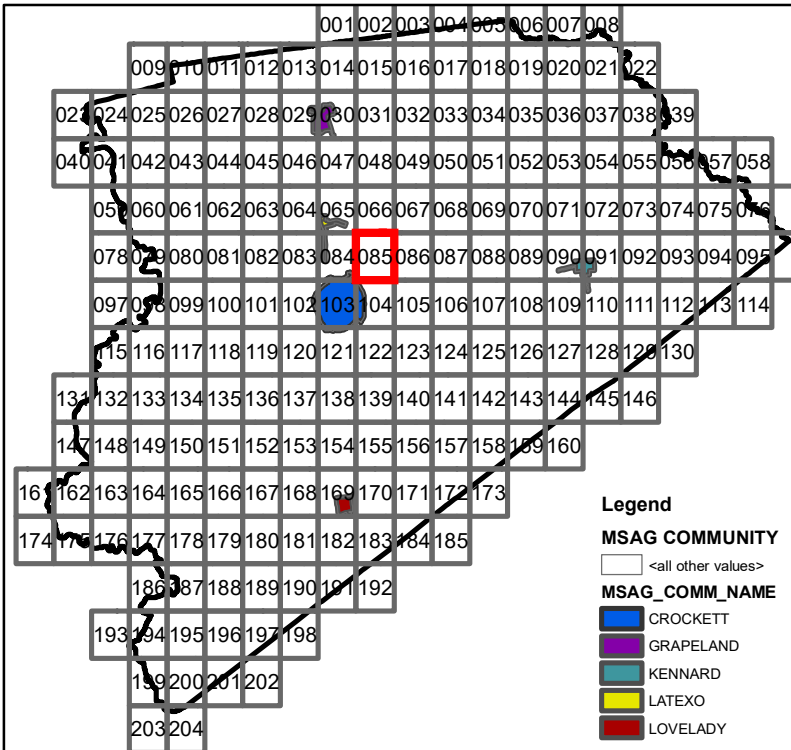
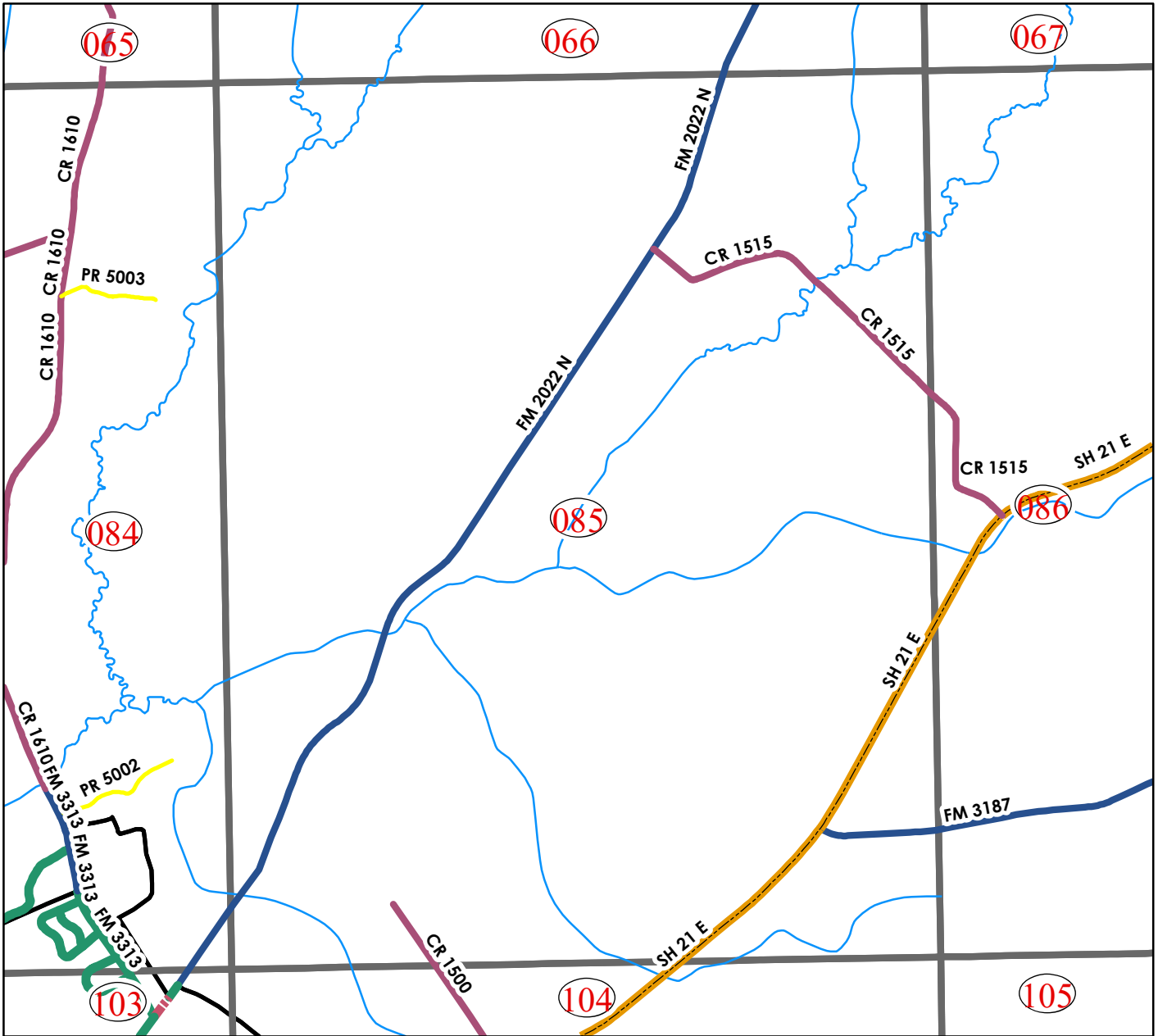




Map Legend

- OVERVIEW**
 - <all other values>
- RoadClass**
 - FARM TO MARKET
 - PARK ROAD
 - COUNTY ROAD
 - RAMP
 - CONNECTOR
 - US HIGHWAY
 - US ALTERNATE
 - STATE HIGHWAY
 - LOOP 304
 - CITY STREET
 - PRIVATE ROAD
 - DRIVEWAY
 - TRAIL
- Hydro Areas**
 - <all other values>
 - CREEK
 - RIVER
 - STREAM
 - USNG_Houston_Pages
 - COUNTY_BOUNDARIES
 - AUTHORITATIVE_BOUNDARY
- HYDRO_CLASS**
 - RIVER
 - LAKE
 - POND
 - <all other values>




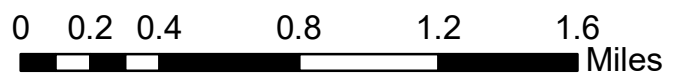
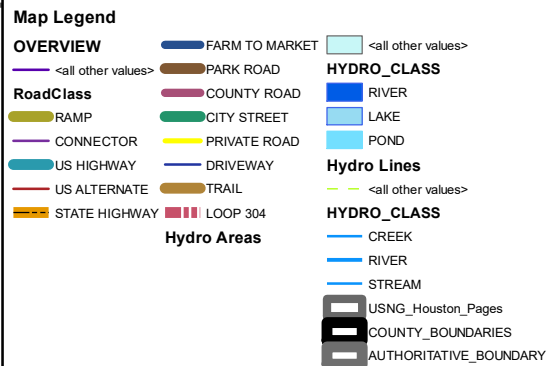
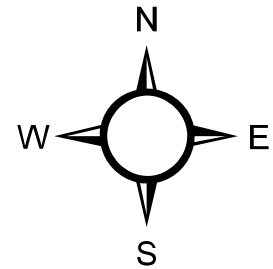
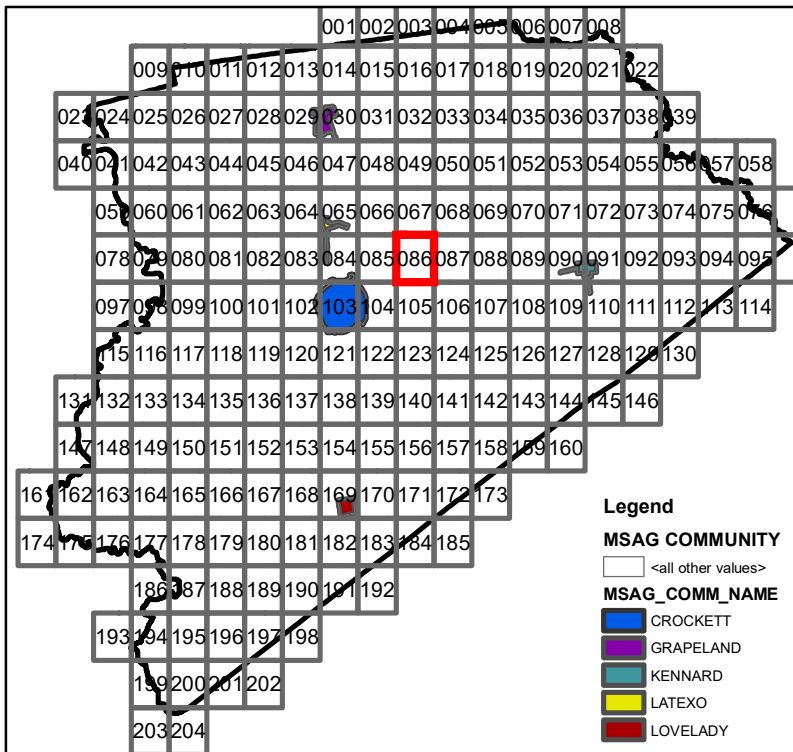
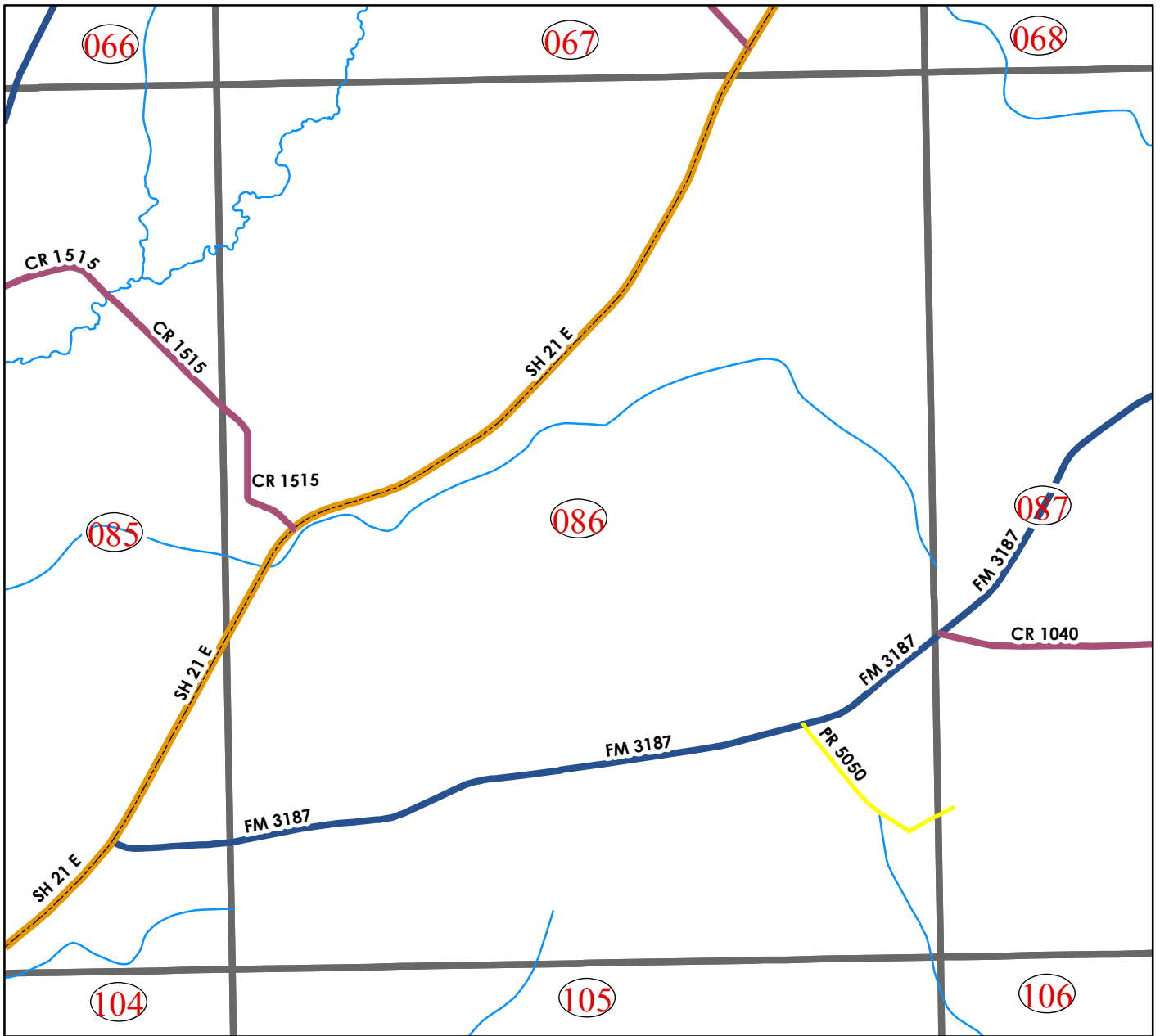


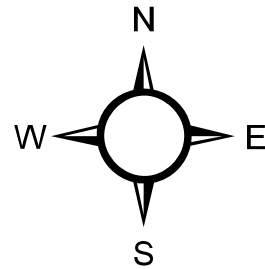
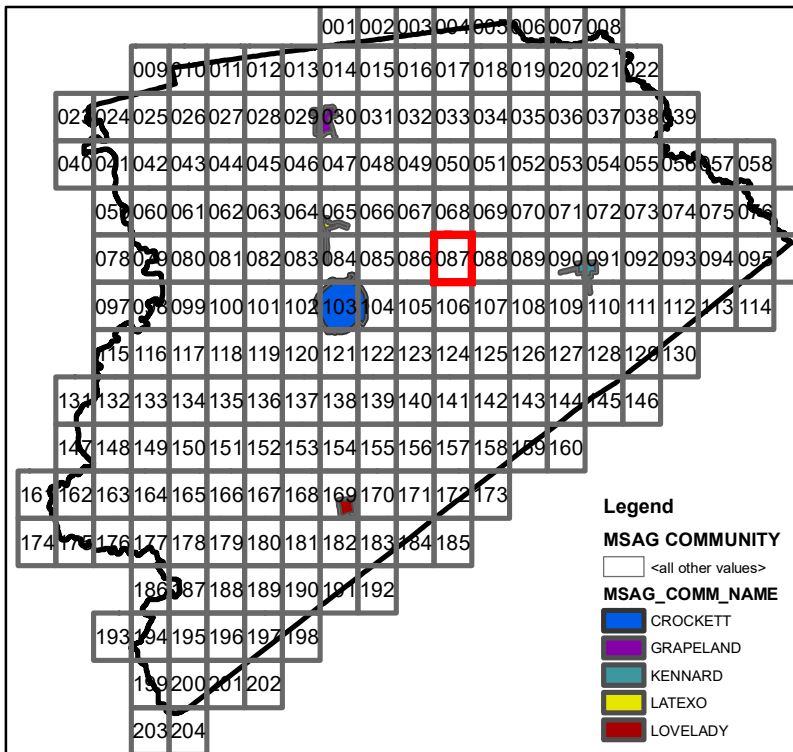
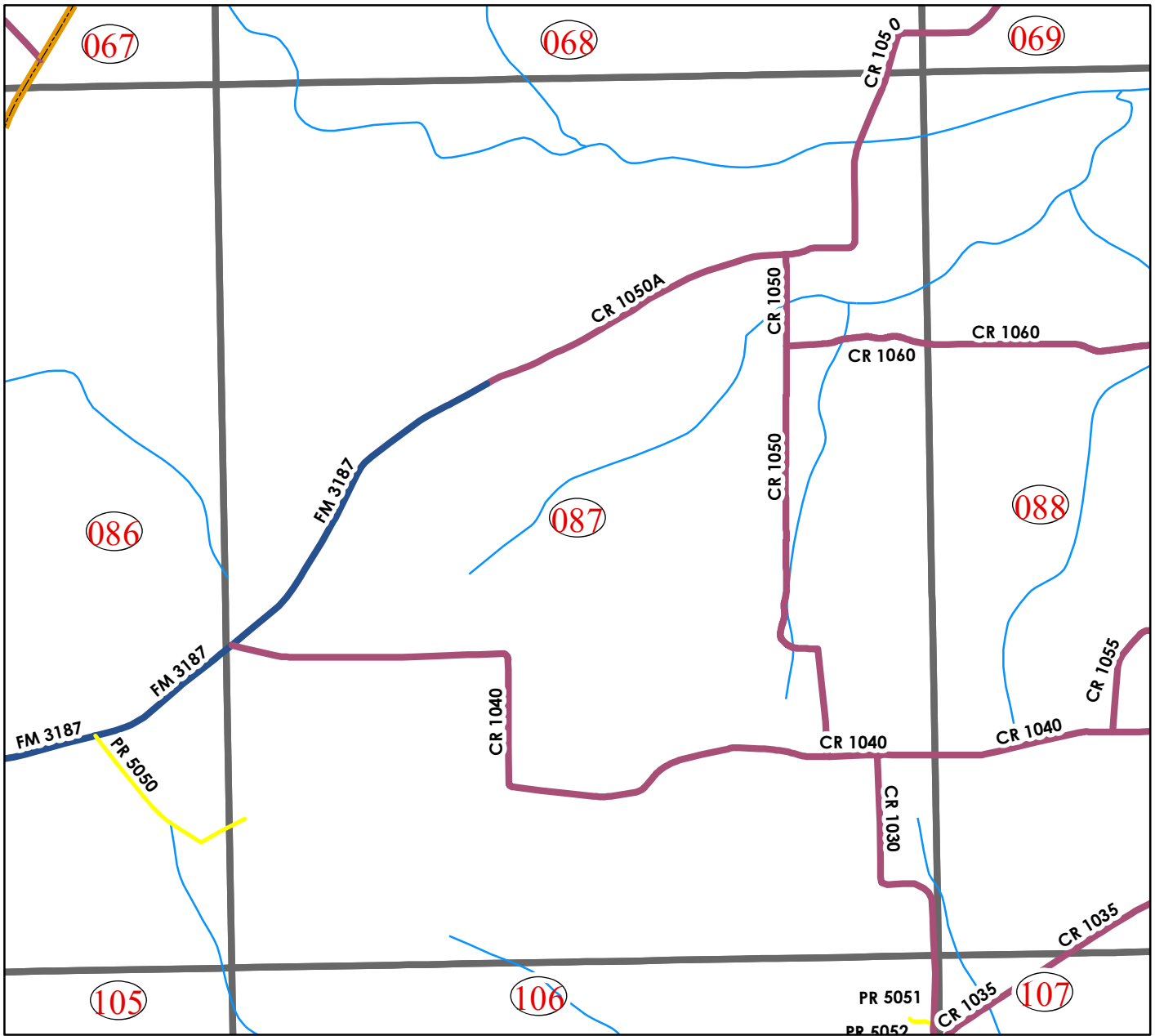
Map Legend

- OVERVIEW**
 - <all other values>
- RoadClass**
 - FARM TO MARKET
 - COUNTY ROAD
 - RAMP
 - CONNECTOR
 - US HIGHWAY
 - US ALTERNATE
 - STATE HIGHWAY
 - LOOP 304
- Hydro Areas**
 - <all other values>
- HYDRO_CLASS**
 - RIVER
 - LAKE
 - POND
 - CREEK
 - RIVER
 - STREAM
 - USNG_Houston_Pages
 - COUNTY_BOUNDARIES
 - AUTHORITATIVE_BOUNDARY

- ### Legend
- MSAG COMMUNITY**
 - <all other values>
 - MSAG_COMM_NAME**
 - CROCKETT
 - GRAPELAND
 - KENNARD
 - LATEXO
 - LOVELADY

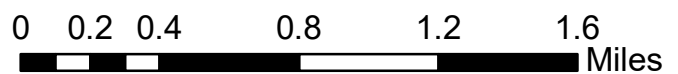


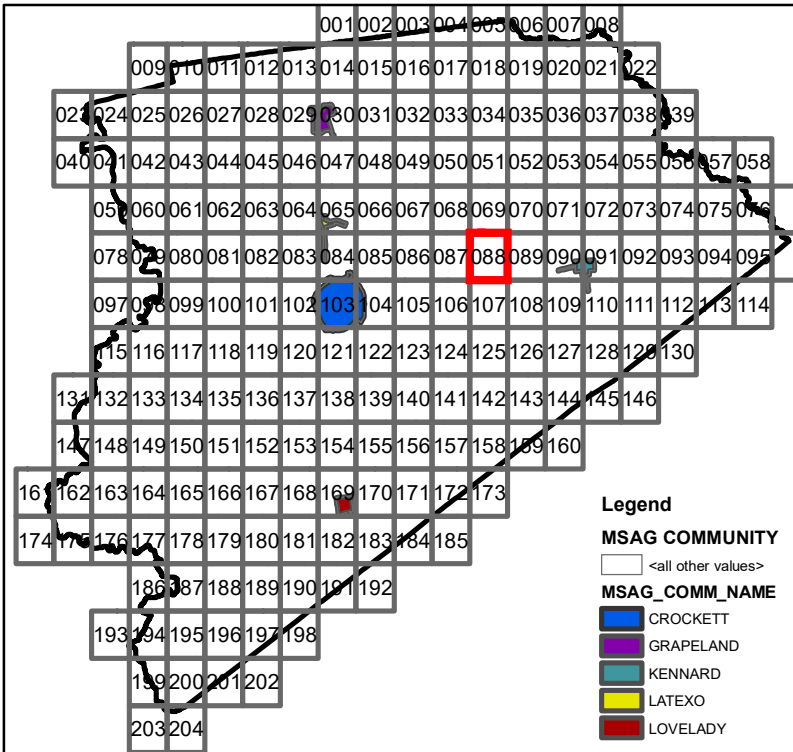
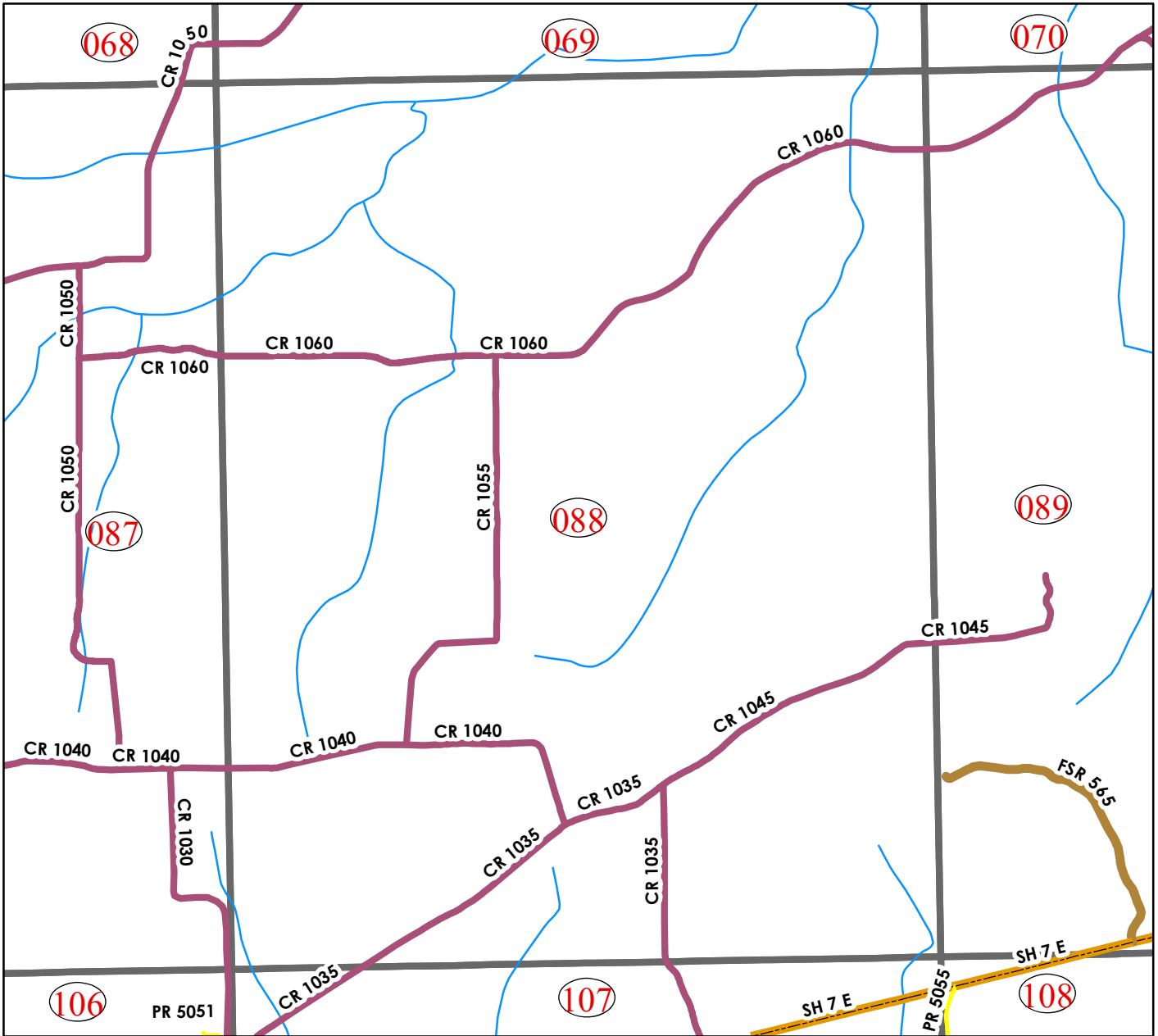




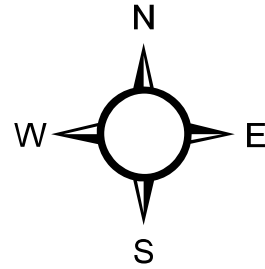
Map Legend

- OVERVIEW**
 - <all other values>
- RoadClass**
 - FARM TO MARKET
 - PARK ROAD
 - COUNTY ROAD
 - CITY STREET
 - PRIVATE ROAD
 - DRIVEWAY
 - TRAIL
 - US HIGHWAY
 - US ALTERNATE
 - STATE HIGHWAY
 - LOOP 304
- Hydro Areas**
 - <all other values>
 - CREEK
 - RIVER
 - STREAM
 - USNG_Houston_Pages
 - COUNTY_BOUNDARIES
 - AUTHORITATIVE_BOUNDARY
- Hydro Lines**
 - RIVER
 - LAKE
 - POND
 - <all other values>





Legend
MSAG COMMUNITY
[Symbol] <all other values>
MSAG_COMM_NAME
[Symbol] CROCKETT
[Symbol] GRAPELAND
[Symbol] KENNARD
[Symbol] LATEXO
[Symbol] LOVELADY



Map Legend

OVERVIEW
[Symbol] <all other values>
[Symbol] <all other values>

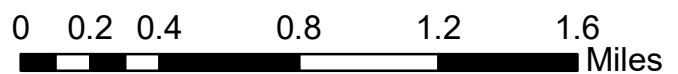
RoadClass
[Symbol] FARM TO MARKET
[Symbol] PARK ROAD
[Symbol] COUNTY ROAD
[Symbol] CITY STREET
[Symbol] PRIVATE ROAD
[Symbol] RAMP
[Symbol] CONNECTOR
[Symbol] US HIGHWAY
[Symbol] US ALTERNATE
[Symbol] STATE HIGHWAY
[Symbol] LOOP 304

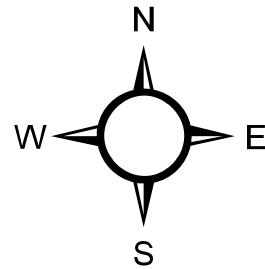
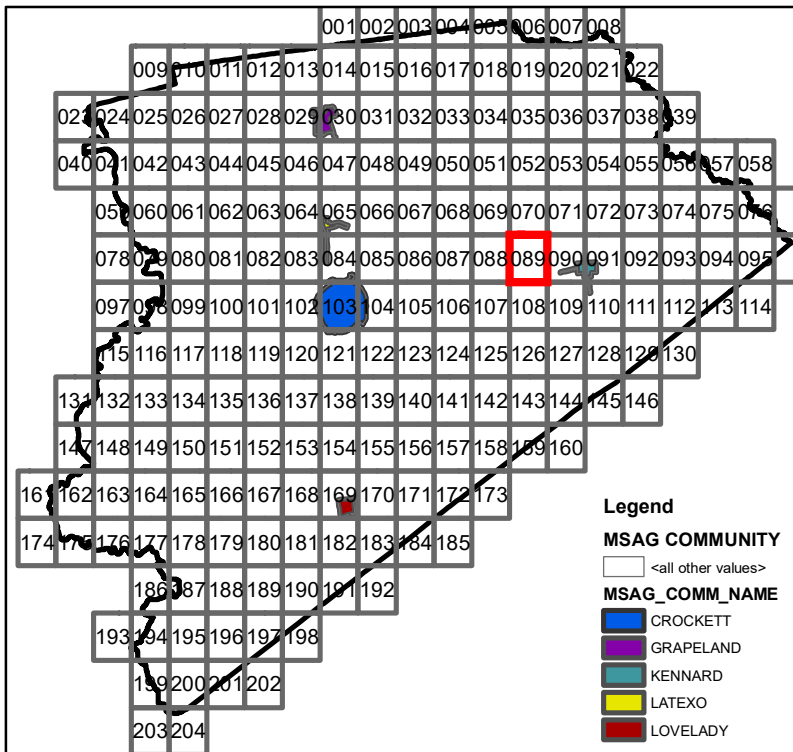
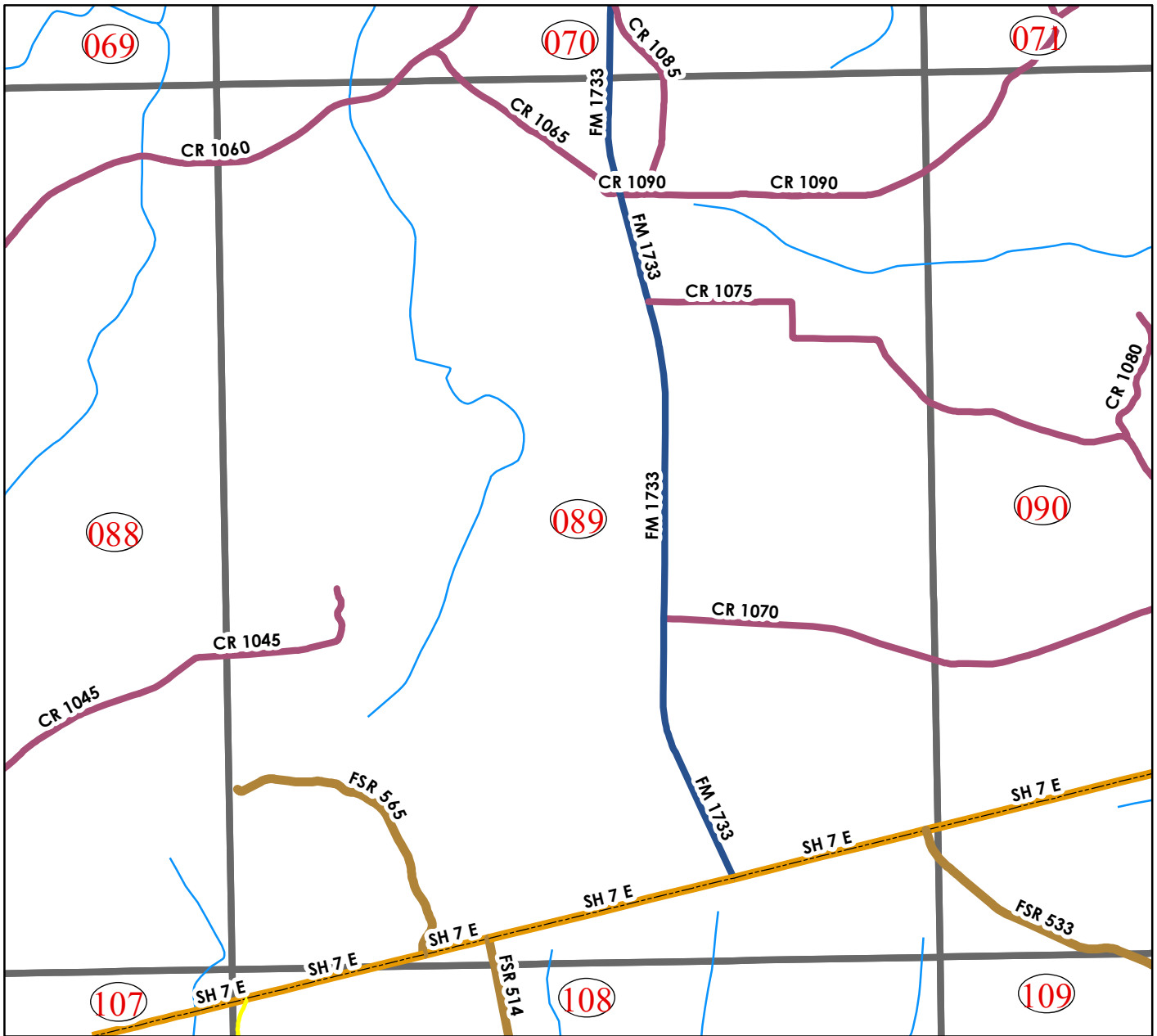
Hydro Areas
[Symbol] CREEK
[Symbol] RIVER
[Symbol] STREAM
[Symbol] LAKE
[Symbol] POND
[Symbol] <all other values>

Hydro Lines
[Symbol] CREEK
[Symbol] RIVER
[Symbol] STREAM
[Symbol] LAKE
[Symbol] POND
[Symbol] <all other values>

Hydro Class
[Symbol] CREEK
[Symbol] RIVER
[Symbol] STREAM
[Symbol] LAKE
[Symbol] POND
[Symbol] <all other values>

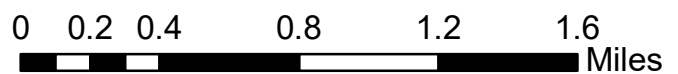
Boundaries
[Symbol] USNG_Houston_Pages
[Symbol] COUNTY_BOUNDARIES
[Symbol] AUTHORITATIVE_BOUNDARY

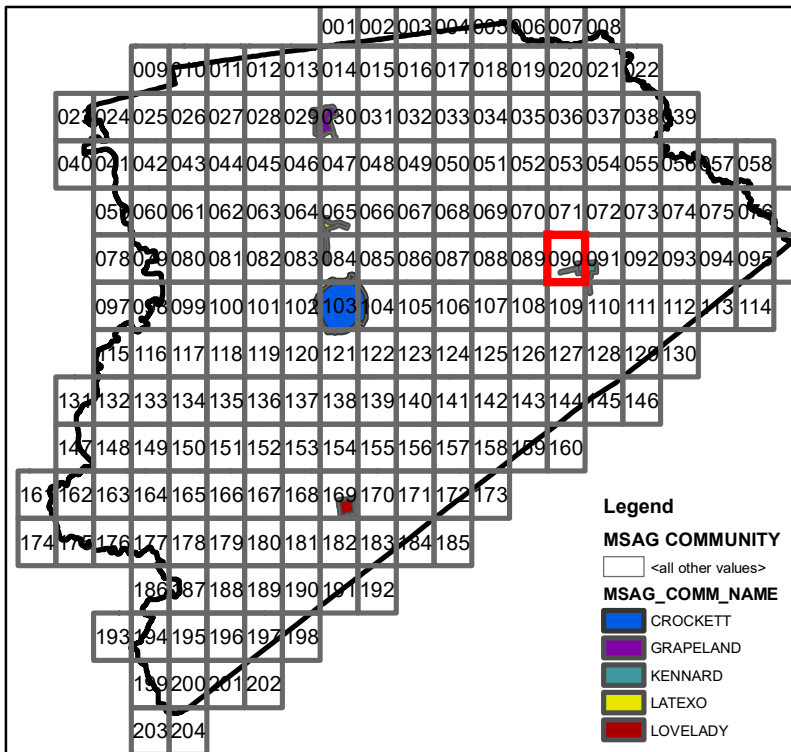
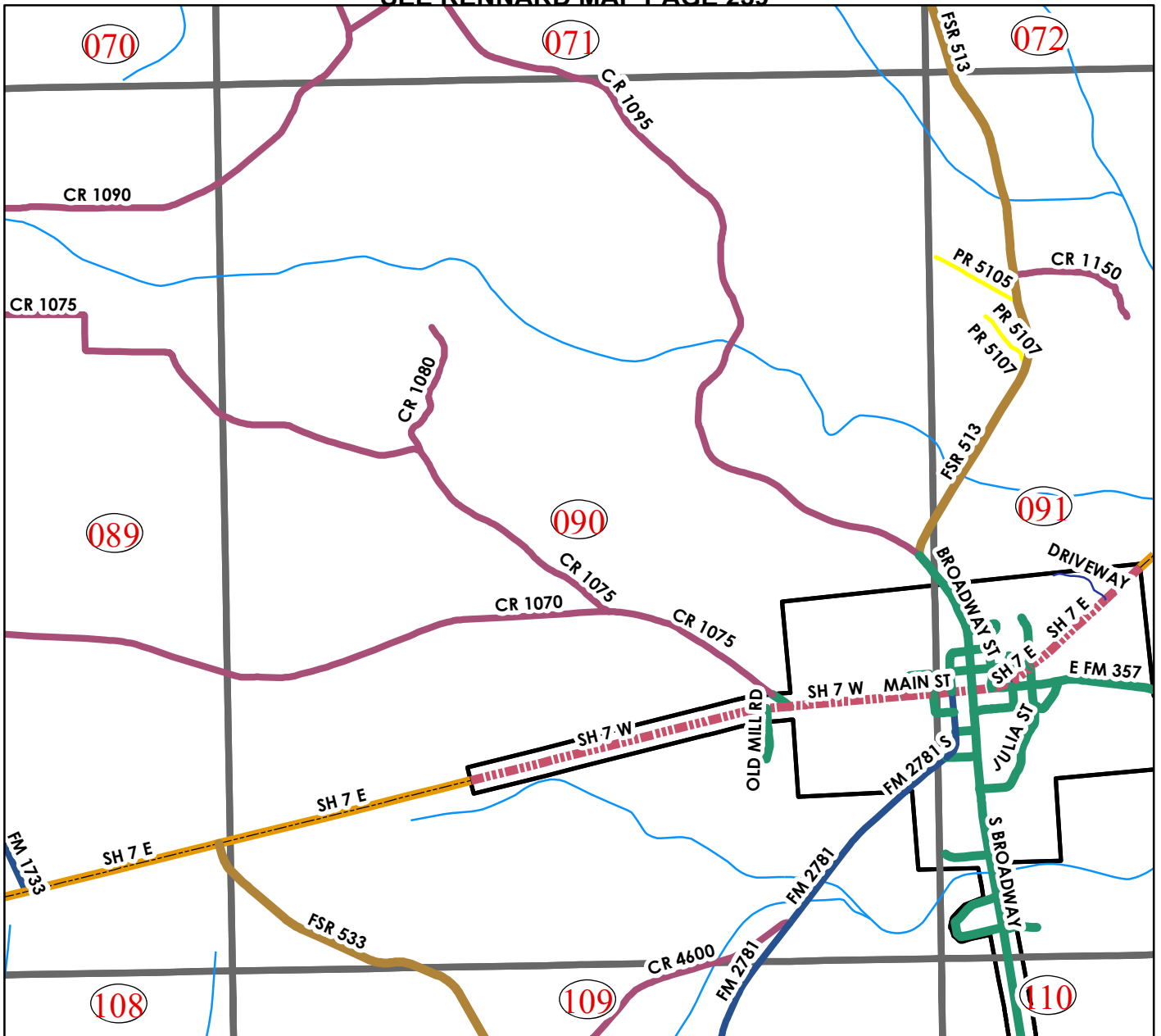




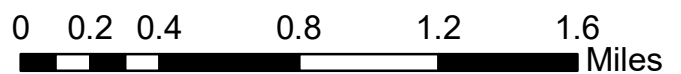
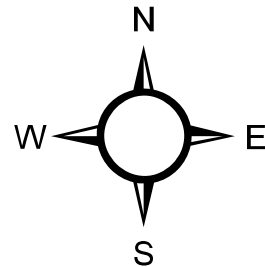
Map Legend

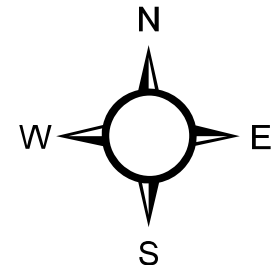
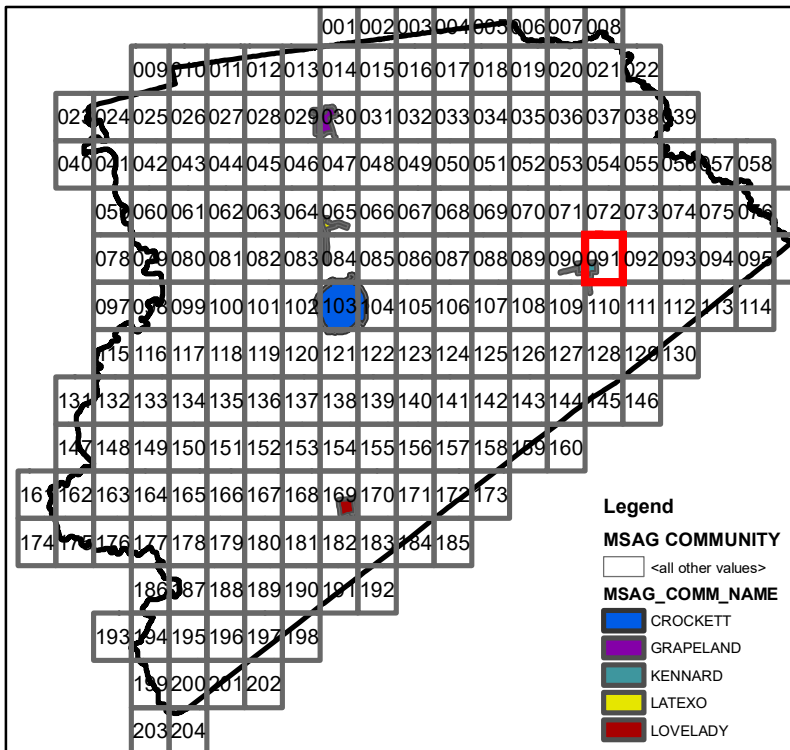
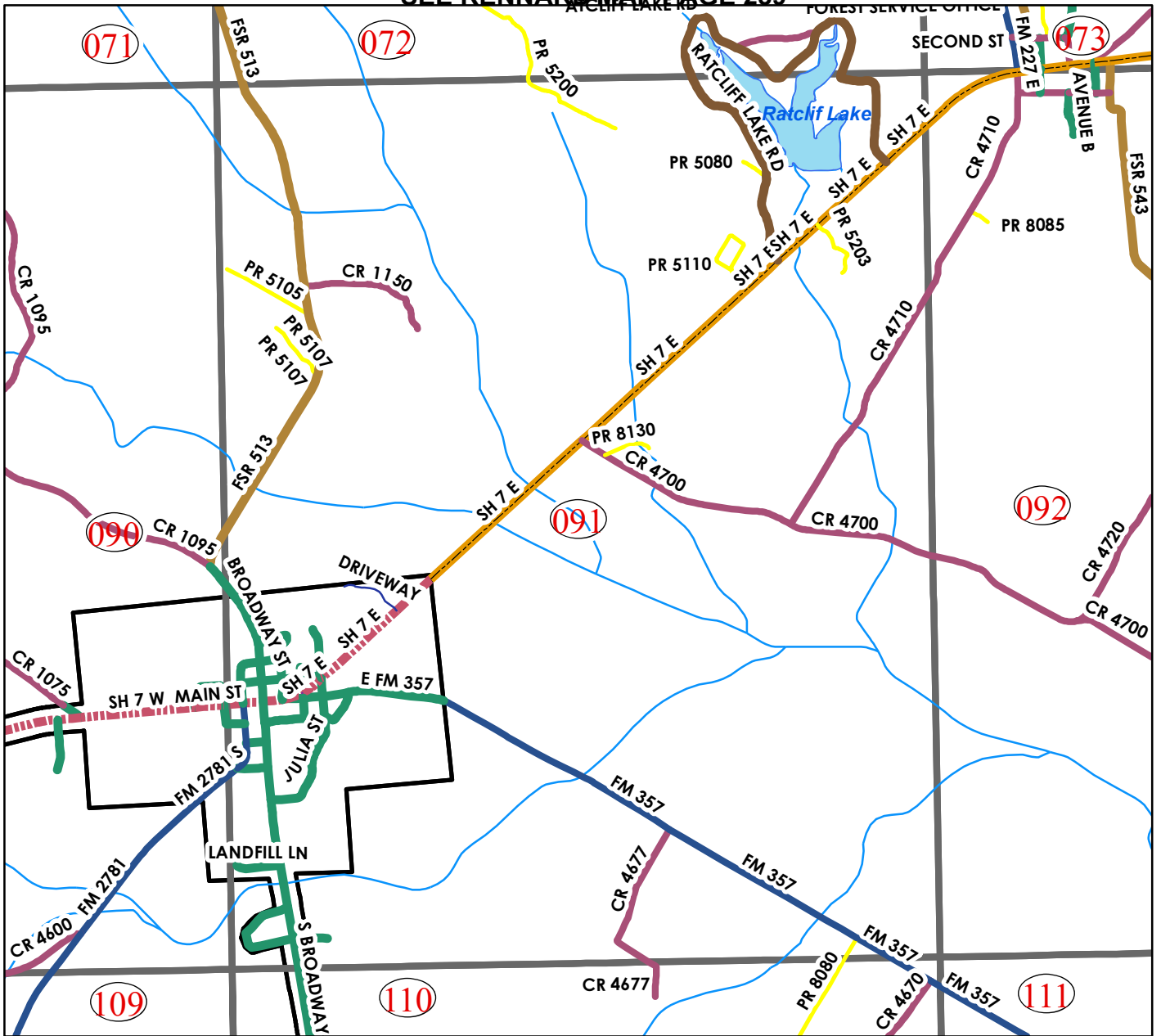
- OVERVIEW**
 - <all other values>
- RoadClass**
 - FARM TO MARKET
 - PARK ROAD
 - COUNTY ROAD
 - RAMP
 - CONNECTOR
 - US HIGHWAY
 - US ALTERNATE
 - STATE HIGHWAY
 - LOOP 304
 - CITY STREET
 - PRIVATE ROAD
 - DRIVEWAY
 - TRAIL
- Hydro Lines**
 - <all other values>
 - CREEK
 - RIVER
 - STREAM
- Hydro Areas**
 - USNG_Houston_Pages
 - COUNTY_BOUNDARIES
 - AUTHORITATIVE_BOUNDARY
- HYDRO_CLASS**
 - RIVER
 - LAKE
 - POND





- | Map Legend | |
|----------------------|------------------------|
| OVERVIEW | HYDRO_CLASS |
| - <all other values> | <all other values> |
| RoadClass | HYDRO_CLASS |
| FARM TO MARKET | RIVER |
| PARK ROAD | LAKE |
| COUNTY ROAD | POND |
| CITY STREET | Hydro Lines |
| PRIVATE ROAD | - <all other values> |
| CONNECTOR | HYDRO_CLASS |
| US HIGHWAY | CREEK |
| US ALTERNATE | RIVER |
| STATE HIGHWAY | STREAM |
| LOOP 304 | USNG_Houston_Pages |
| Hydro Areas | COUNTY_BOUNDARIES |
| TRAIL | AUTHORITATIVE_BOUNDARY |





Map Legend

OVERVIEW	FARM TO MARKET	<all other values>
	PARK ROAD	HYDRO_CLASS
RoadClass	COUNTY ROAD	RIVER
	CITY STREET	LAKE
RAMP	PRIVATE ROAD	POND
CONNECTOR	DRIVEWAY	Hydro Lines
US HIGHWAY	TRAIL	<all other values>
US ALTERNATE	LOOP 304	HYDRO_CLASS
STATE HIGHWAY		CREEK
		RIVER
		STREAM
		USNG_Houston_Pages
		COUNTY_BOUNDARIES
		AUTHORITATIVE_BOUNDARY

Legend

MSAG COMMUNITY

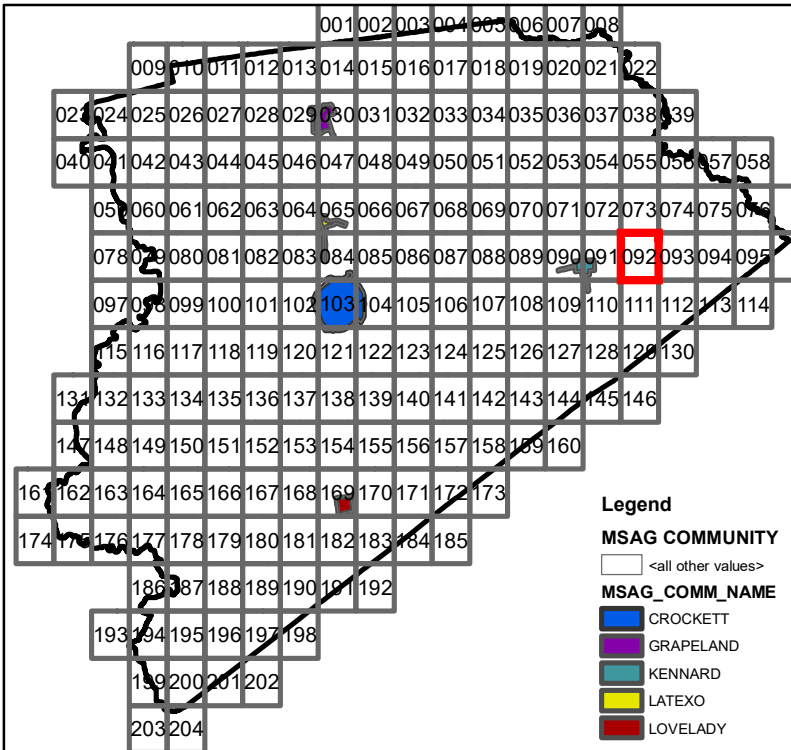
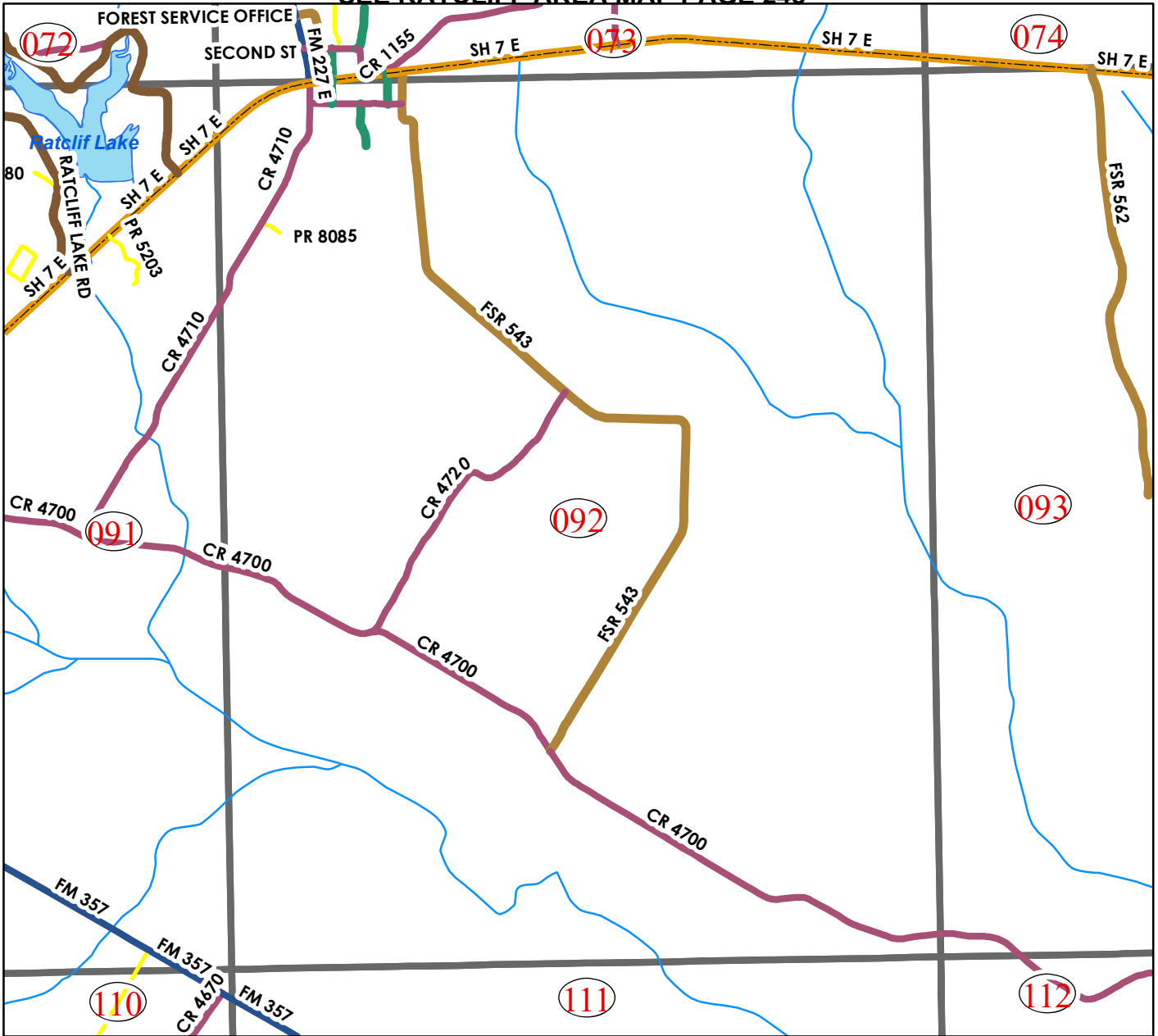
<all other values>

MSAG_COMM_NAME

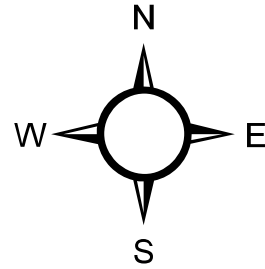
- CROCKETT
- GRAPELAND
- KENNARD
- LATEXO
- LOVELADY

0 0.2 0.4 0.8 1.2 1.6 Miles

SEE RATCLIFF AREA MAP PAGE 245



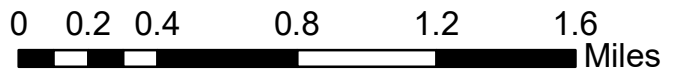
- Legend**
- MSAG COMMUNITY**
- <all other values>
- MSAG_COMM_NAME**
- CROCKETT
 - GRAPELAND
 - KENNARD
 - LATEXO
 - LOVELADY

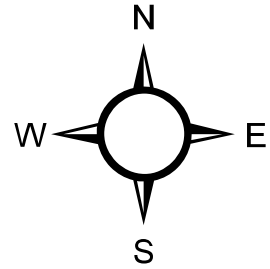
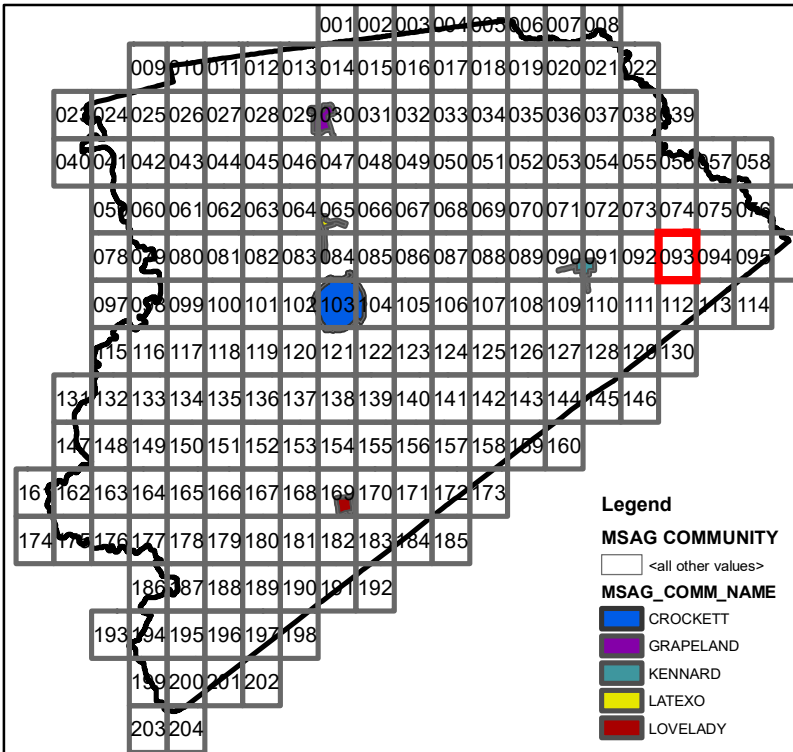
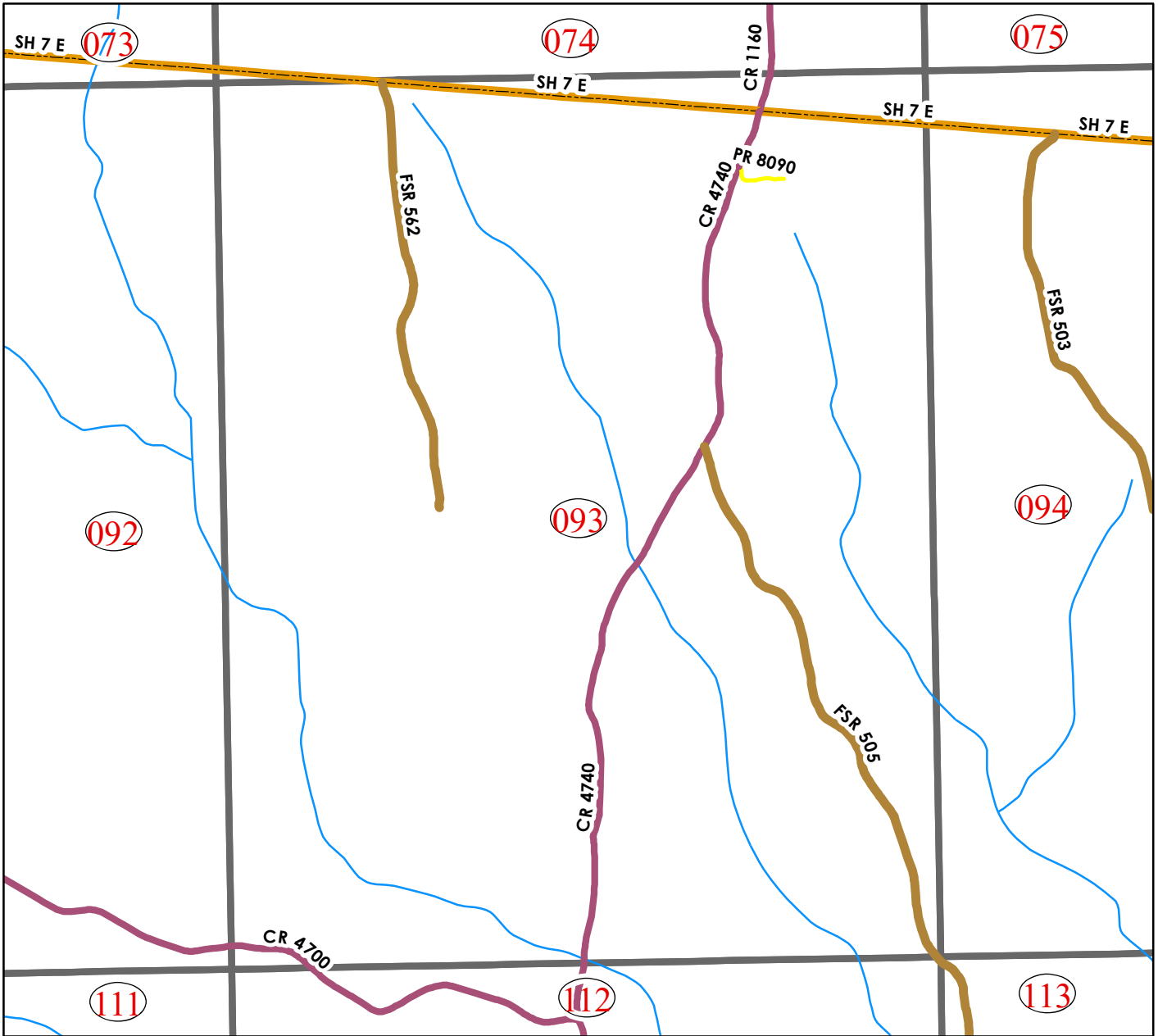


Map Legend

OVERVIEW

- <all other values>
- PARK ROAD
- COUNTY ROAD
- RAMP
- CONNECTOR
- US HIGHWAY
- US ALTERNATE
- STATE HIGHWAY
- HYDRO_CLASS
- RIVER
- LAKE
- POND
- Hydro Lines
- <all other values>
- HYDRO_CLASS
- CREEK
- RIVER
- STREAM
- USNG_Houston_Pages
- COUNTY_BOUNDARIES
- AUTHORITATIVE_BOUNDARY






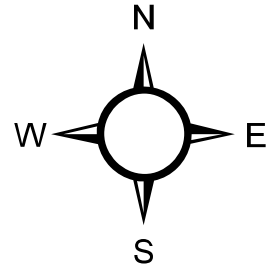
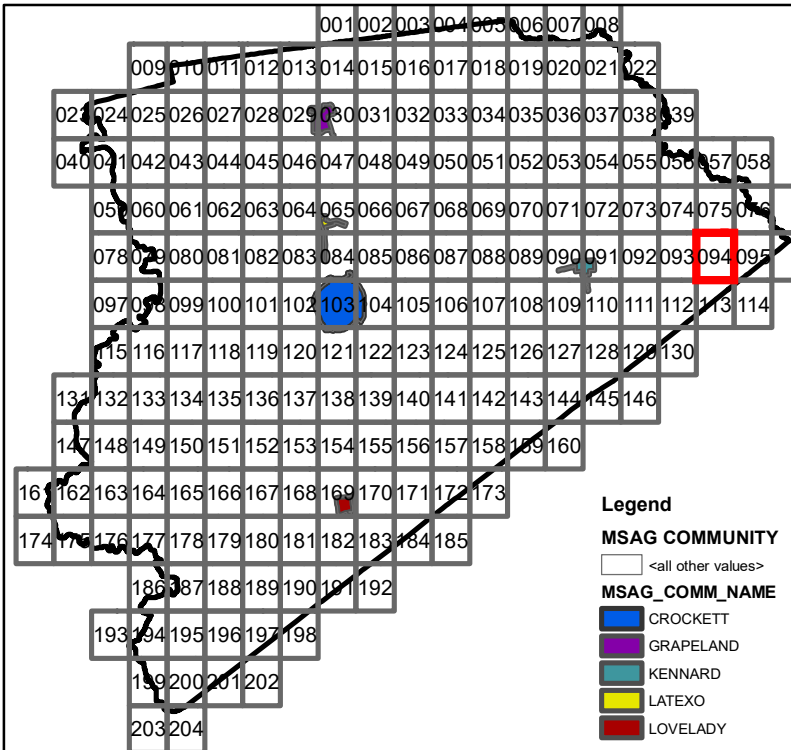
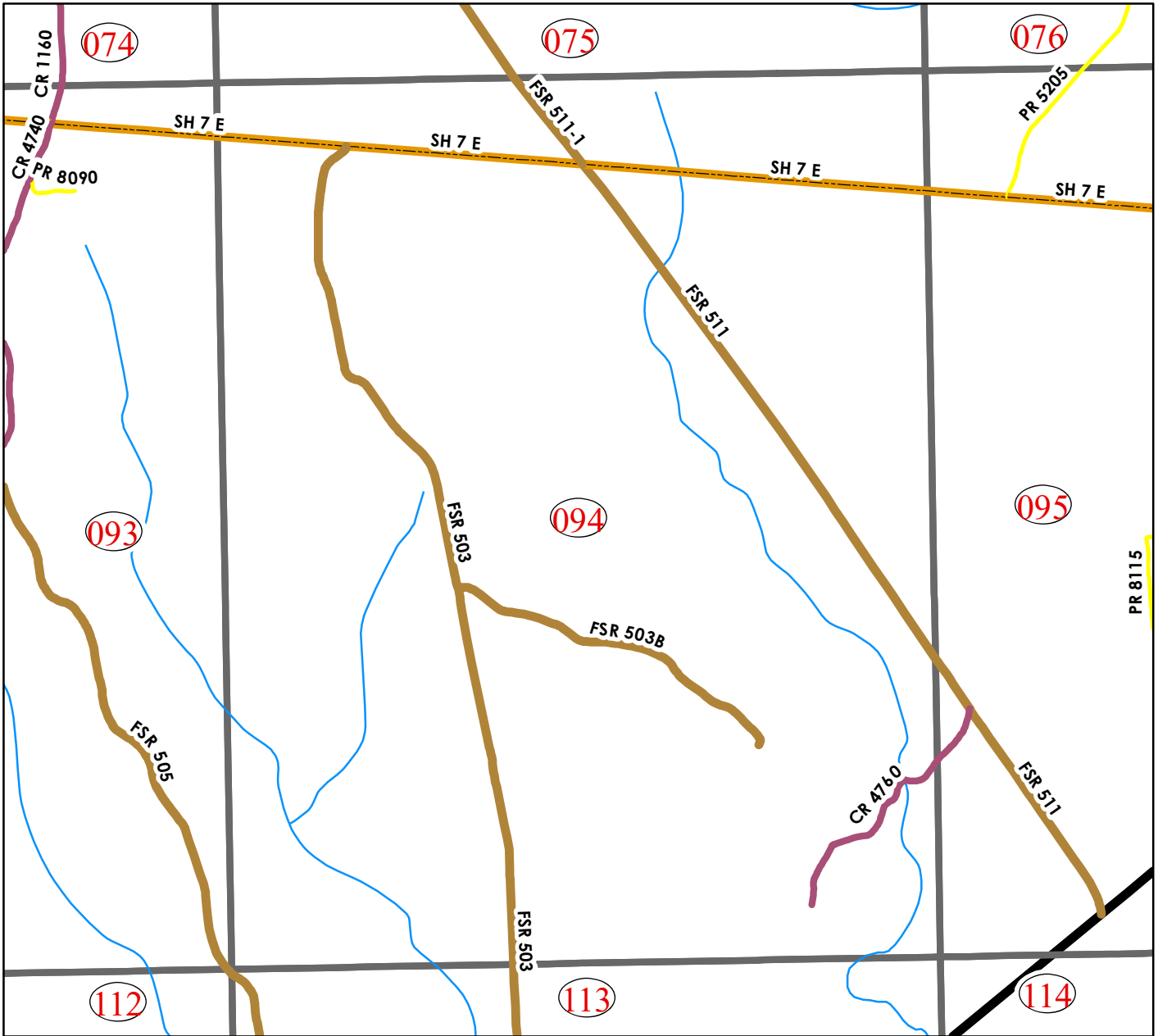
Map Legend

- OVERVIEW**
 - <all other values>
- RoadClass**
 - FARM TO MARKET
 - PARK ROAD
 - COUNTY ROAD
 - CITY STREET
 - PRIVATE ROAD
 - DRIVEWAY
 - TRAIL
 - US HIGHWAY
 - US ALTERNATE
 - STATE HIGHWAY
 - LOOP 304
- Hydro Lines**
 - <all other values>
 - CREEK
 - RIVER
 - STREAM
 - USNG_Houston_Pages
 - COUNTY_BOUNDARIES
 - AUTHORITATIVE_BOUNDARY
- Hydro Areas**
 - LAKE
 - POND
- HYDRO_CLASS**
 - <all other values>

Legend

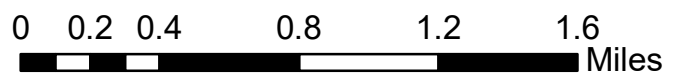
- MSAG COMMUNITY**
 - <all other values>
- MSAG_COMM_NAME**
 - CROCKETT
 - GRAPELAND
 - KENNARD
 - LATEXO
 - LOVELADY





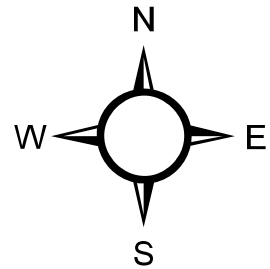
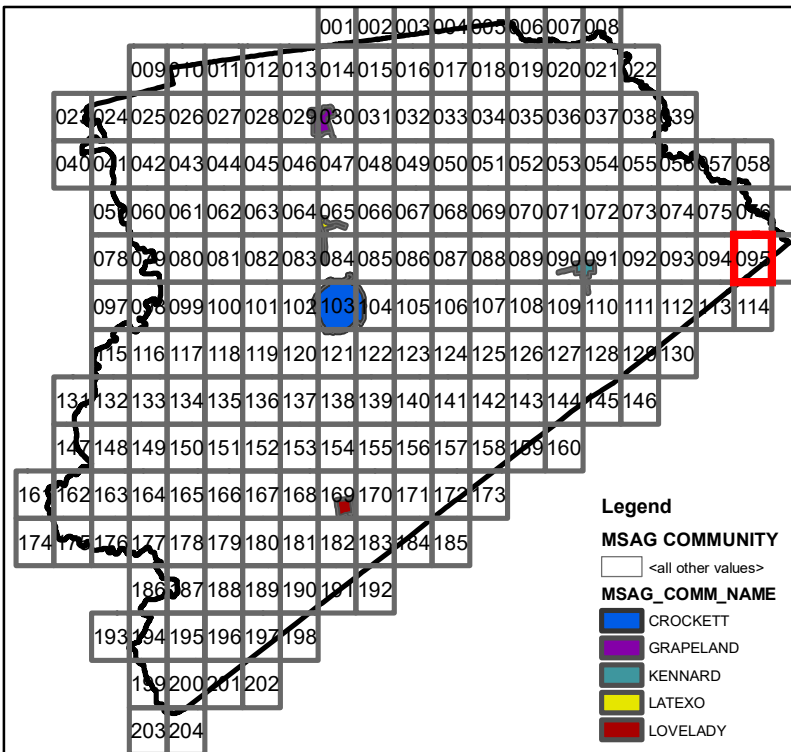
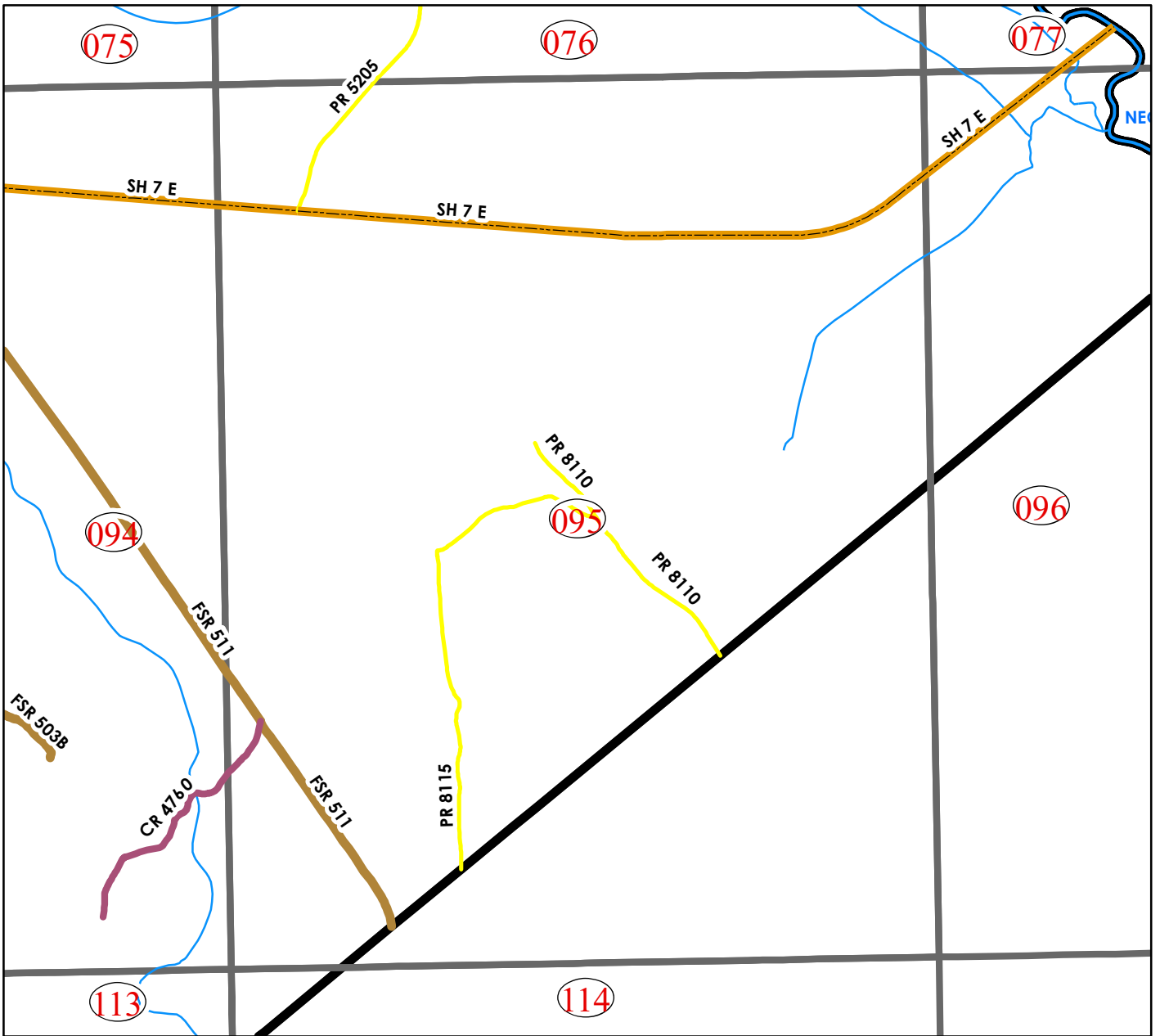
Map Legend

- OVERVIEW**
 - <all other values>
- RoadClass**
 - FARM TO MARKET
 - PARK ROAD
 - COUNTY ROAD
 - RAMP
 - CITY STREET
 - PRIVATE ROAD
 - CONNECTOR
 - US HIGHWAY
 - DRIVEWAY
 - US ALTERNATE
 - TRAIL
 - STATE HIGHWAY
 - LOOP 304
- Hydro Lines**
 - <all other values>
 - CREEK
 - RIVER
 - STREAM
- Hydro Areas**
 - <all other values>
 - RIVER
 - LAKE
 - POND
- MSAG COMMUNITY**
 - <all other values>
- MSAG_COMM_NAME**
 - CROCKETT
 - GRAPELAND
 - KENNARD
 - LATEXO
 - LOVELADY
- USNG_Houston_Pages**
- COUNTY_BOUNDARIES**
- AUTHORITATIVE_BOUNDARY**



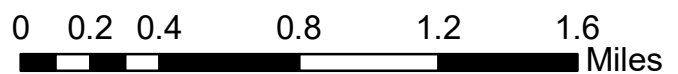
HOUSTON COUNTY

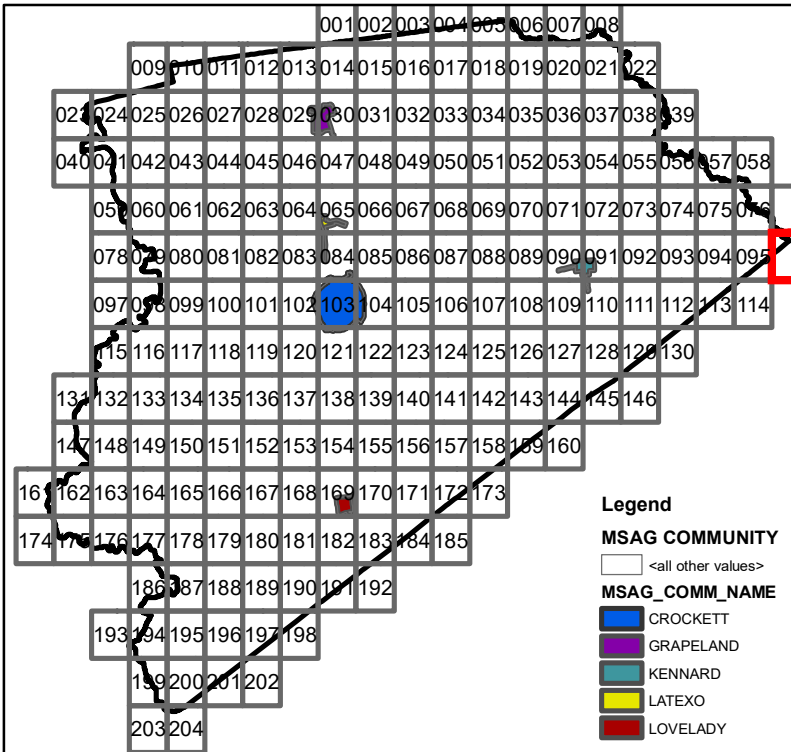
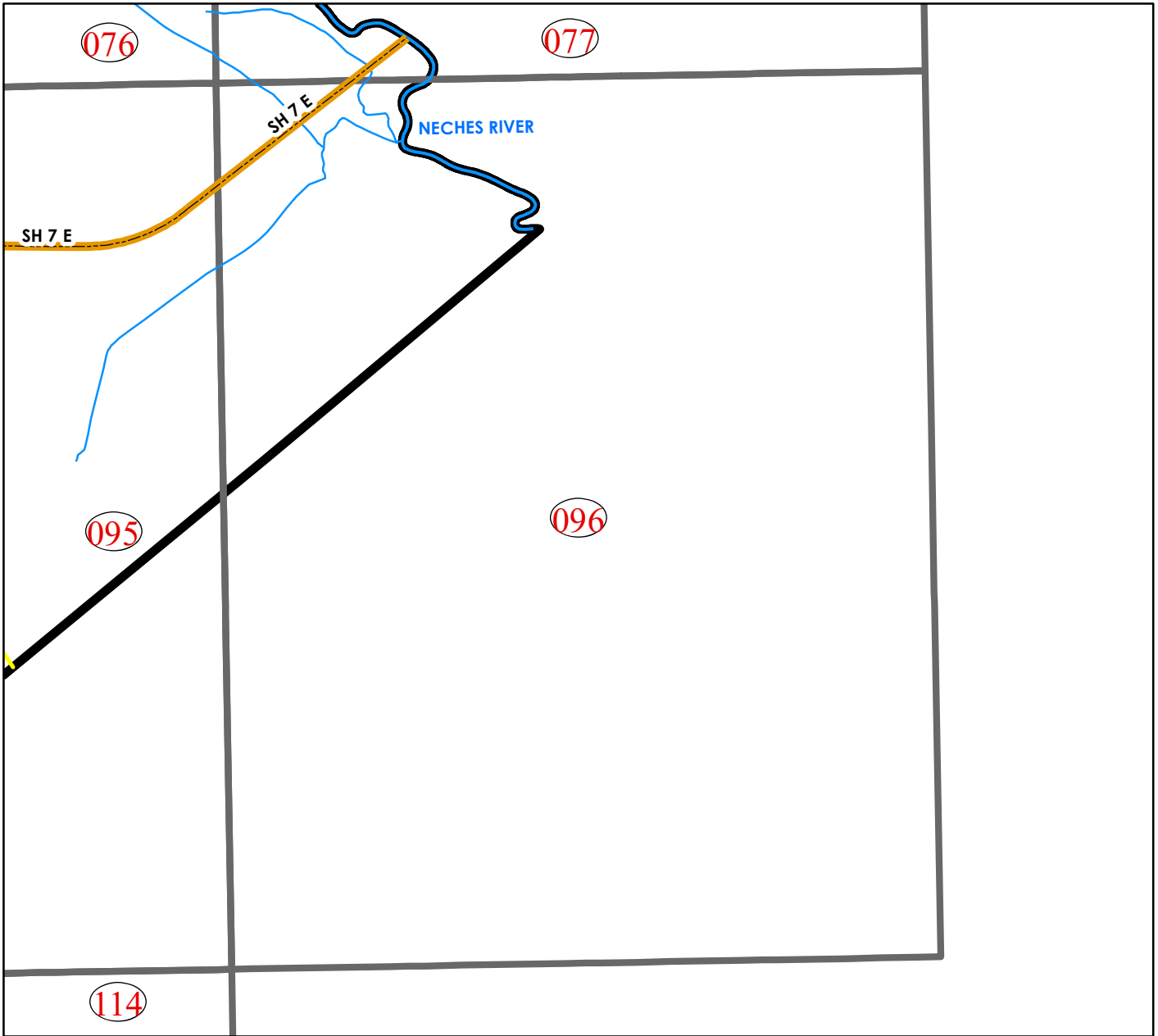
95



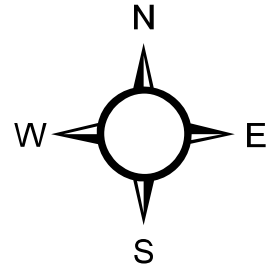
Map Legend

- OVERVIEW**
 - <all other values>
- RoadClass**
 - FARM TO MARKET
 - PARK ROAD
 - COUNTY ROAD
 - RAMP
 - CONNECTOR
 - US HIGHWAY
 - US ALTERNATE
 - STATE HIGHWAY
 - LOOP 304
- Hydro Areas**
 - CROCKETT
 - GRAPELAND
 - KENNARD
 - LATEXO
 - LOVELADY
- HYDRO_CLASS**
 - <all other values>
 - RIVER
 - LAKE
 - POND
- Hydro Lines**
 - <all other values>
 - CREEK
 - RIVER
 - STREAM
- BOUNDARIES**
 - USNG_Houston_Pages
 - COUNTY_BOUNDARIES
 - AUTHORITATIVE_BOUNDARY






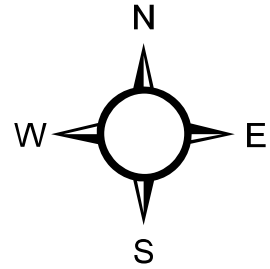
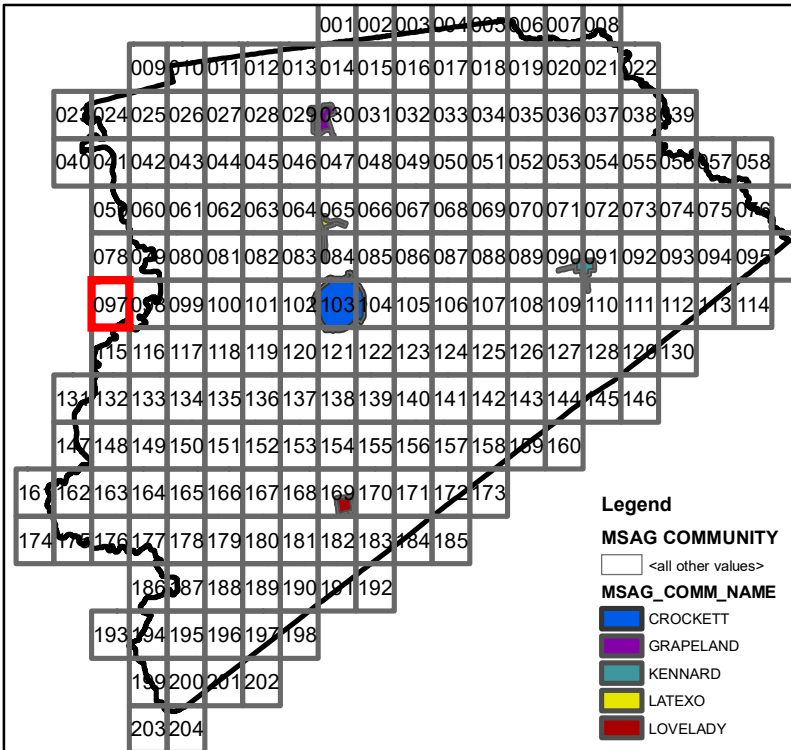
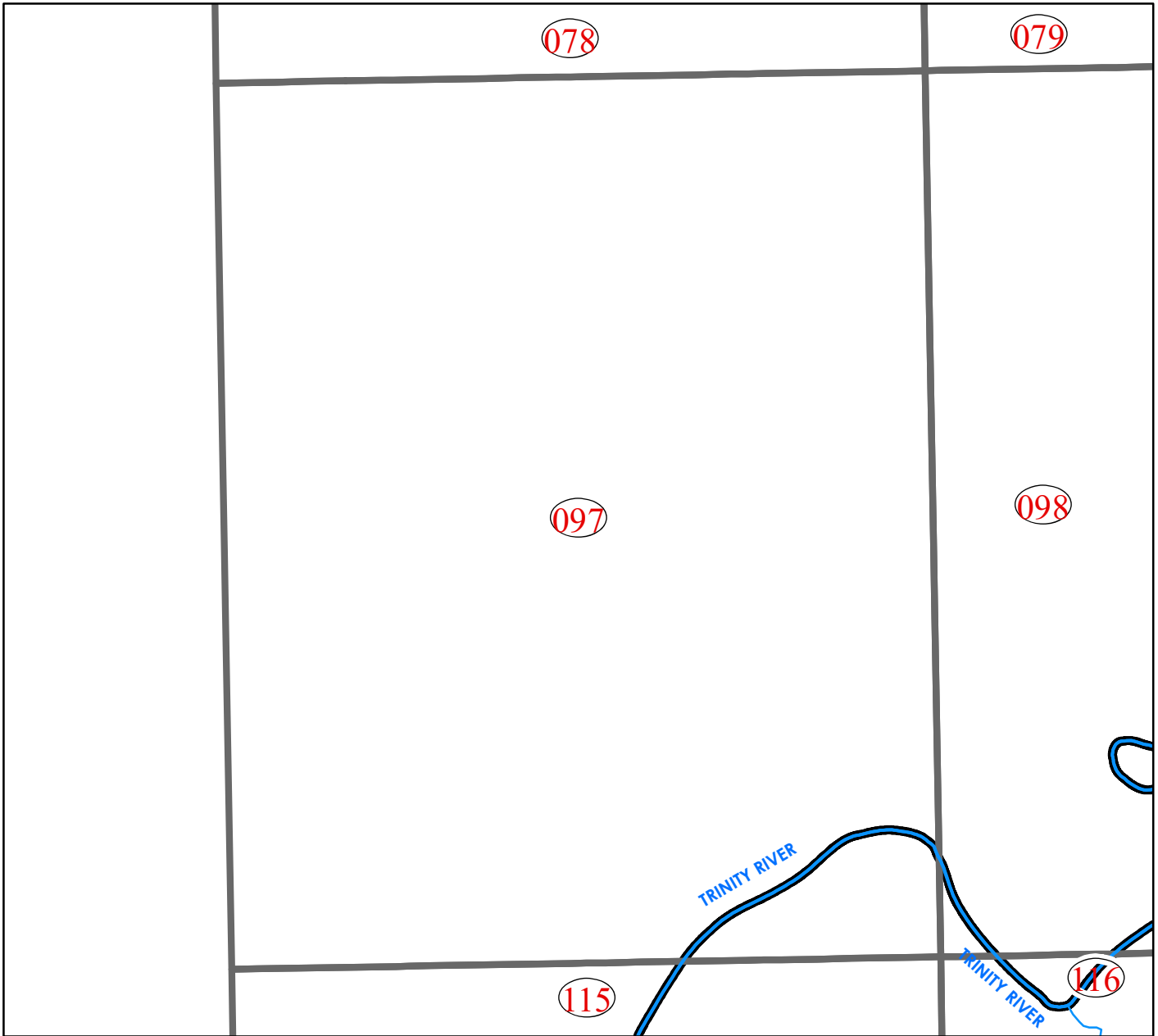
- Legend**
- MSAG COMMUNITY**
- <all other values>
- MSAG_COMM_NAME**
- CROCKETT
 - GRAPELAND
 - KENNARD
 - LATEXO
 - LOVELADY



Map Legend

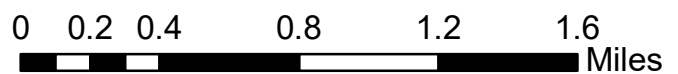
- OVERVIEW**
- <all other values>
- RoadClass**
- FARM TO MARKET
 - PARK ROAD
 - COUNTY ROAD
 - RAMP
 - CONNECTOR
 - US HIGHWAY
 - US ALTERNATE
 - STATE HIGHWAY
 - PRIVATE ROAD
 - DRIVEWAY
 - TRAIL
 - LOOP 304
- Hydro Areas**
- <all other values>
- HYDRO_CLASS**
- RIVER
 - LAKE
 - POND
- Hydro Lines**
- <all other values>
- HYDRO_CLASS**
- CREEK
 - RIVER
 - STREAM
- USNG_Houston_Pages**
- COUNTY_BOUNDARIES
 - AUTHORITATIVE_BOUNDARY

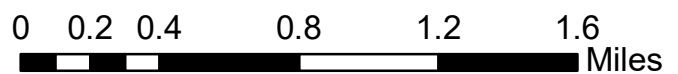
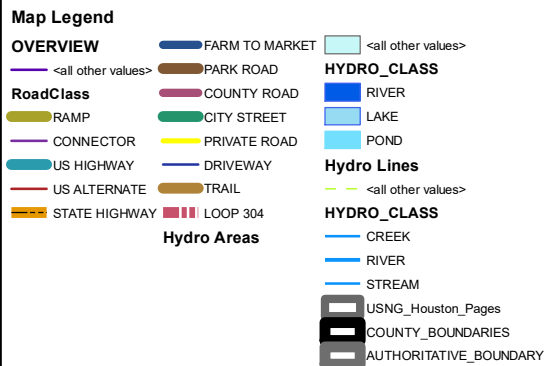
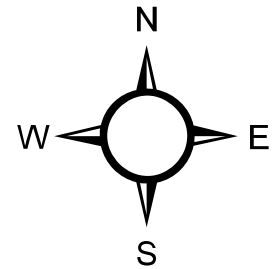
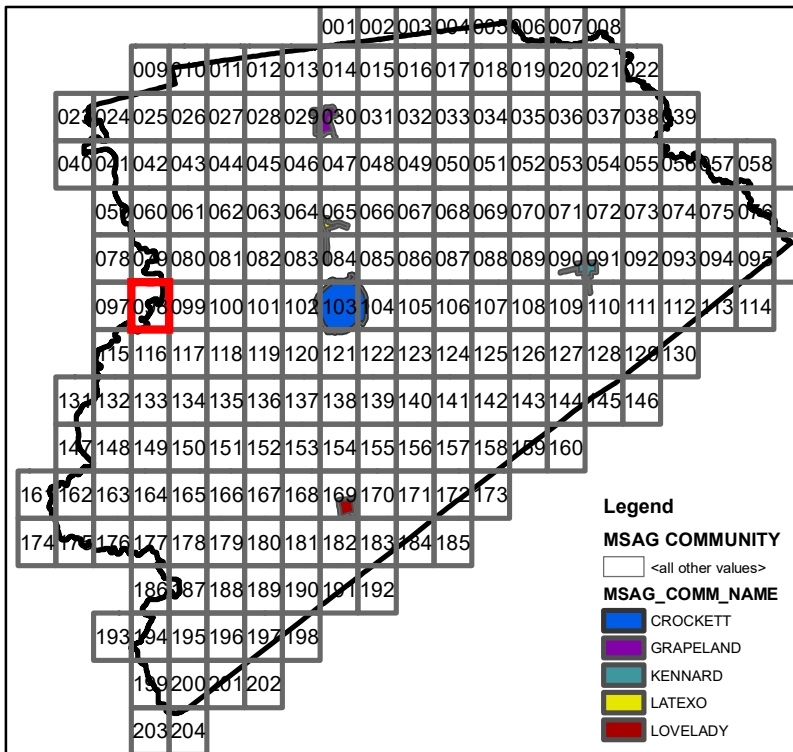
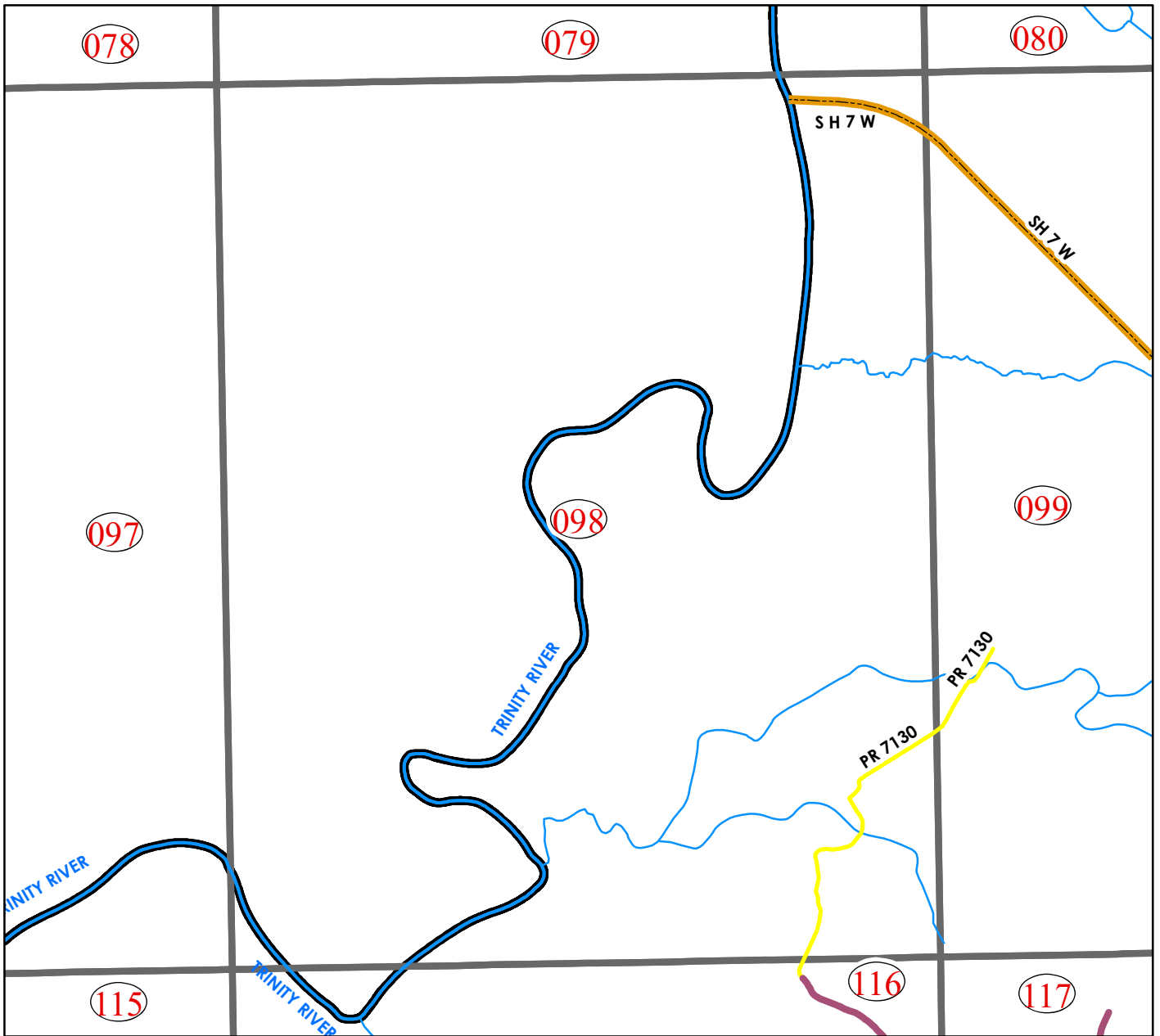


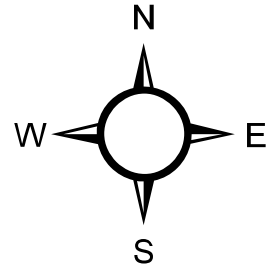
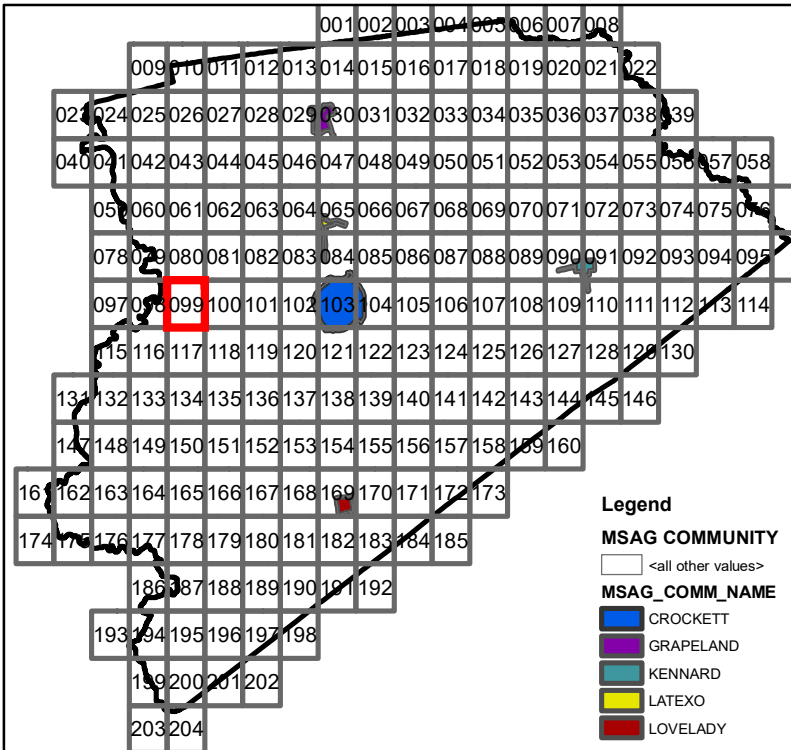
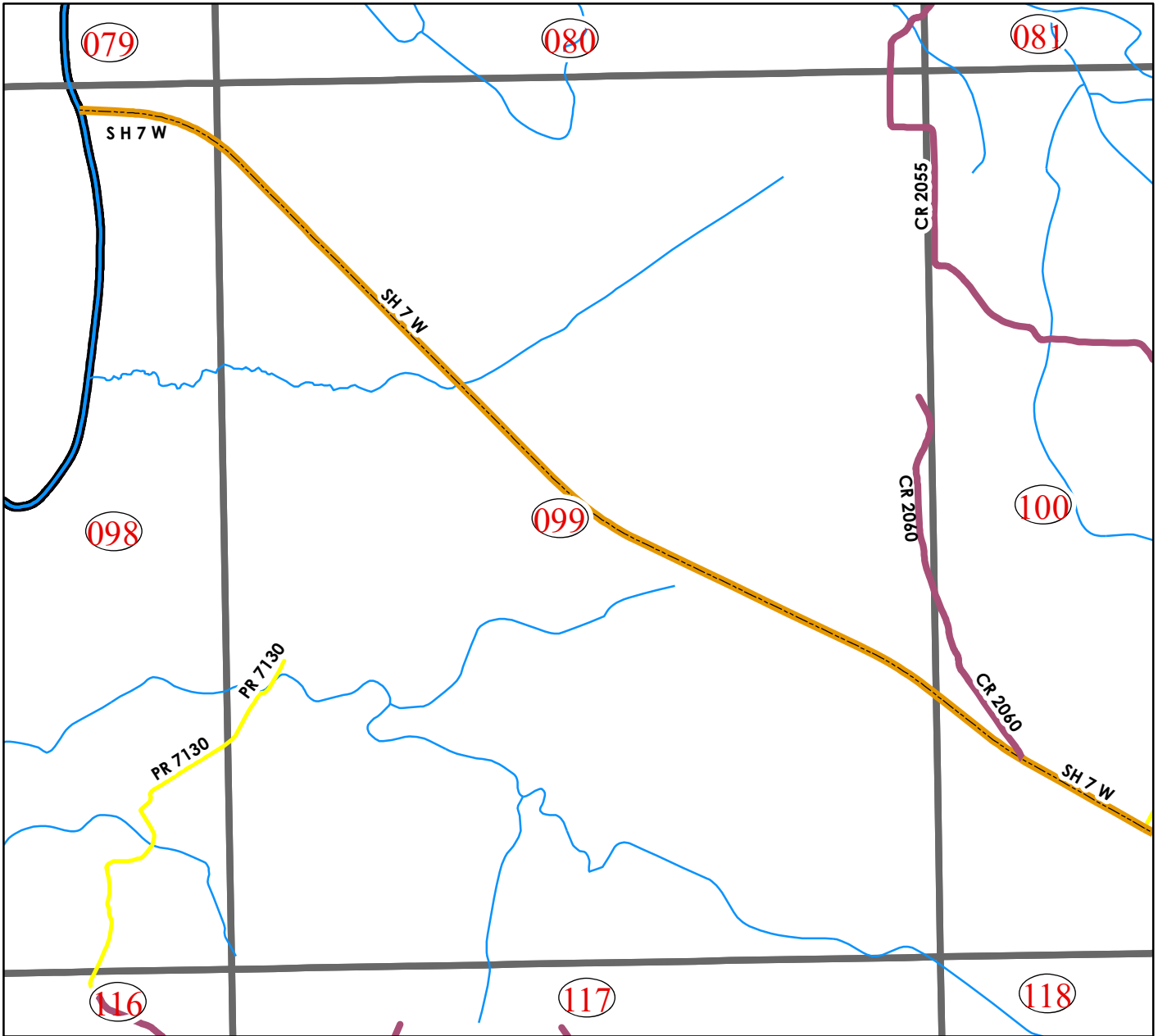


Map Legend

- OVERVIEW**
 - <all other values>
- RoadClass**
 - FARM TO MARKET
 - PARK ROAD
 - COUNTY ROAD
 - RAMP
 - CONNECTOR
 - US HIGHWAY
 - US ALTERNATE
 - STATE HIGHWAY
 - CITY STREET
 - PRIVATE ROAD
 - DRIVEWAY
 - TRAIL
 - LOOP 304
- Hydro Areas**
 - <all other values>
- Hydro Lines**
 - CREEK
 - RIVER
 - STREAM
- Hydro Class**
 - RIVER
 - LAKE
 - POND
 - <all other values>
- Legend**
 - MSAG COMMUNITY
 - <all other values>
 - MSAG_COMM_NAME
 - CROCKETT
 - GRAPELAND
 - KENNARD
 - LATEXO
 - LOVELADY
 - USNG_Houston_Pages
 - COUNTY_BOUNDARIES
 - AUTHORITATIVE_BOUNDARY

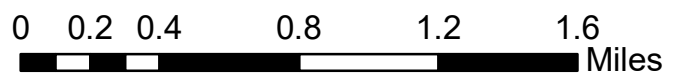






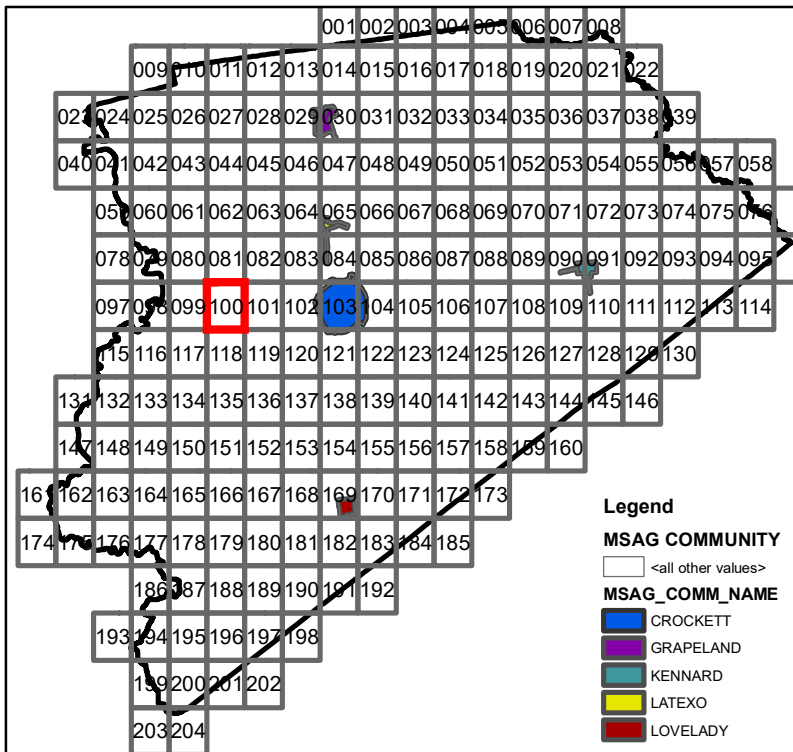
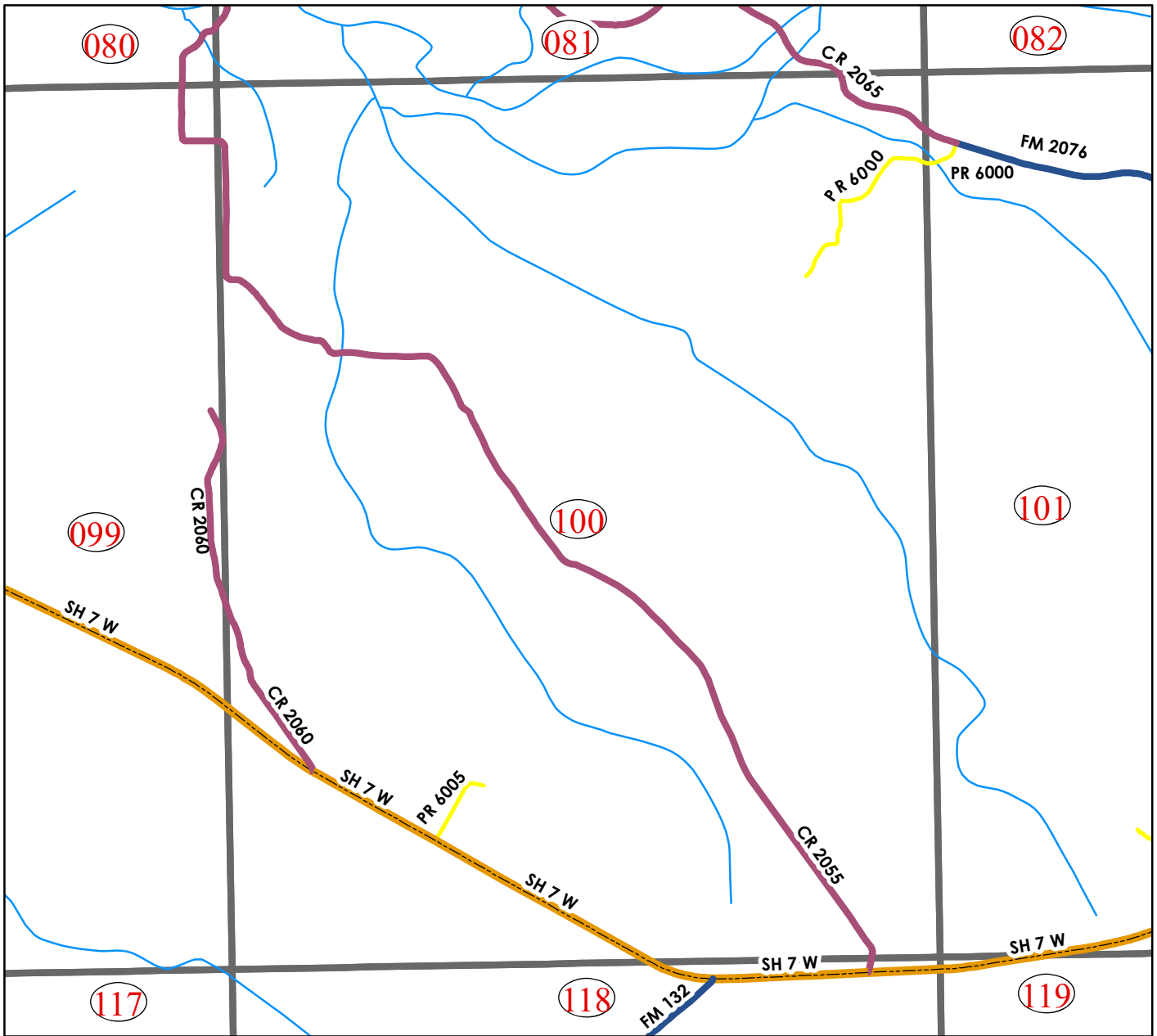
Map Legend

- OVERVIEW**
 - <all other values>
- RoadClass**
 - FARM TO MARKET
 - PARK ROAD
 - COUNTY ROAD
 - RAMP
 - CONNECTOR
 - US HIGHWAY
 - US ALTERNATE
 - STATE HIGHWAY
 - LOOP 304
 - CITY STREET
 - PRIVATE ROAD
 - DRIVEWAY
 - TRAIL
- Hydro Areas**
 - <all other values>
 - CREEK
 - RIVER
 - STREAM
 - USNG_Houston_Pages
 - COUNTY_BOUNDARIES
 - AUTHORITATIVE_BOUNDARY
- Hydro Lines**
 - <all other values>
 - RIVER
 - LAKE
 - POND

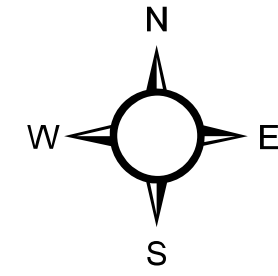


HOUSTON COUNTY

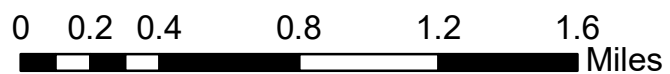
100

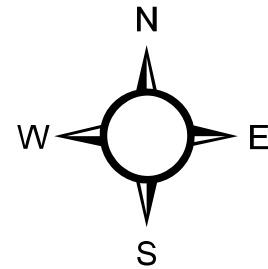
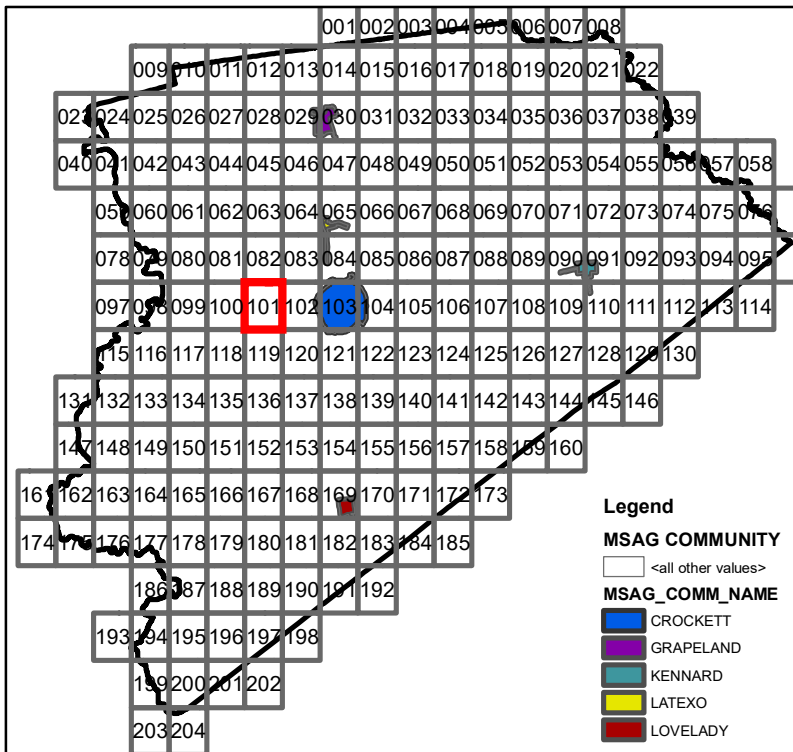
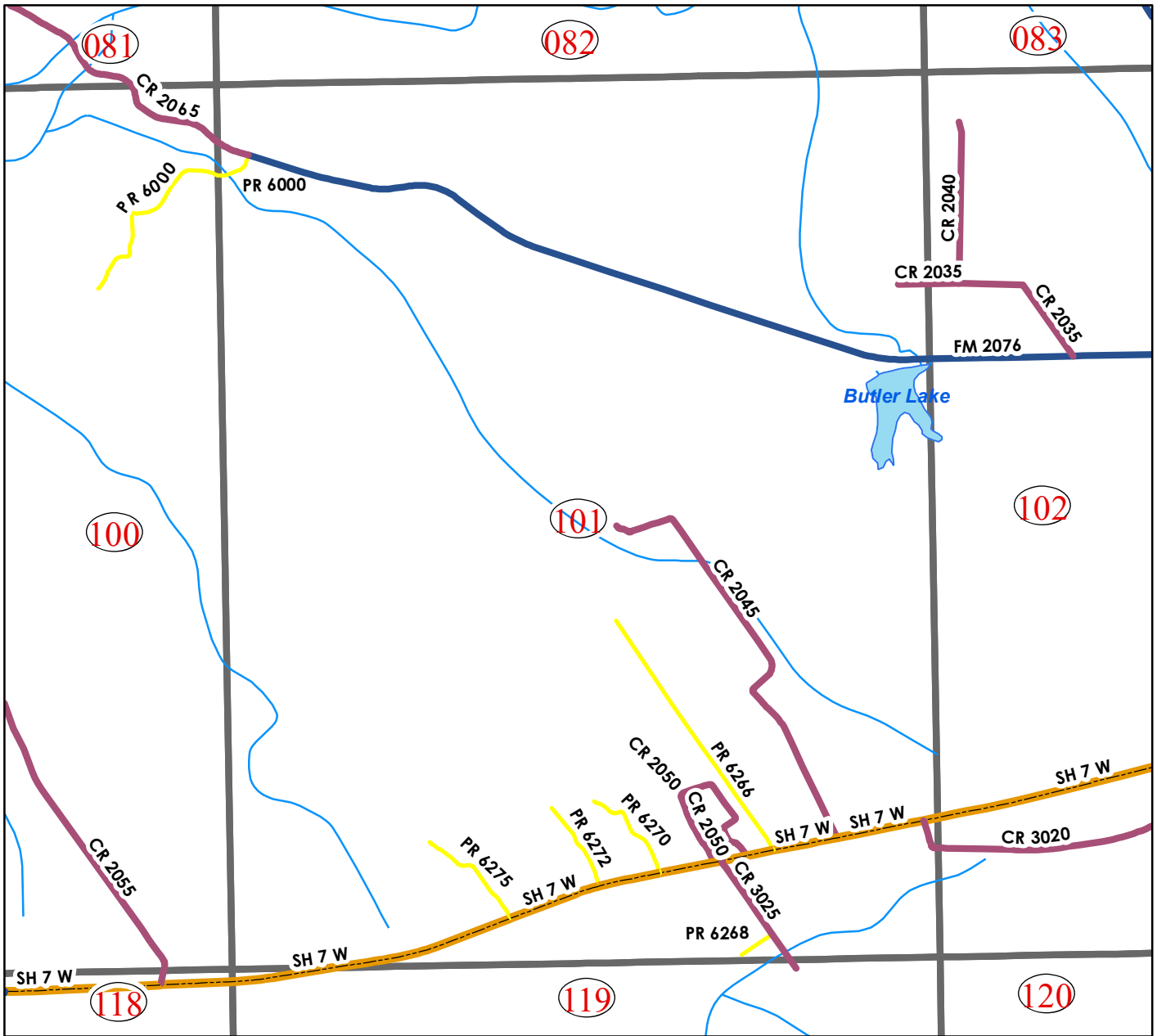


- Legend**
- MSAG COMMUNITY**
- <all other values>
- MSAG_COMM_NAME**
- CROCKETT
 - GRAPELAND
 - KENNARD
 - LATEXO
 - LOVELADY



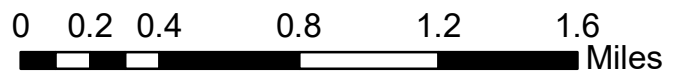
- Map Legend**
- OVERVIEW**
- <all other values>
- RoadClass**
- FARM TO MARKET
 - PARK ROAD
 - COUNTY ROAD
 - RAMP
 - CONNECTOR
 - US HIGHWAY
 - US ALTERNATE
 - STATE HIGHWAY
 - LOOP 304
 - CITY STREET
 - PRIVATE ROAD
 - DRIVEWAY
 - TRAIL
- Hydro Lines**
- <all other values>
- Hydro Areas**
- CREEK
 - RIVER
 - STREAM
 - USNG_Houston_Pages
 - COUNTY_BOUNDARIES
 - AUTHORITATIVE_BOUNDARY
- HYDRO_CLASS**
- RIVER
 - LAKE
 - POND





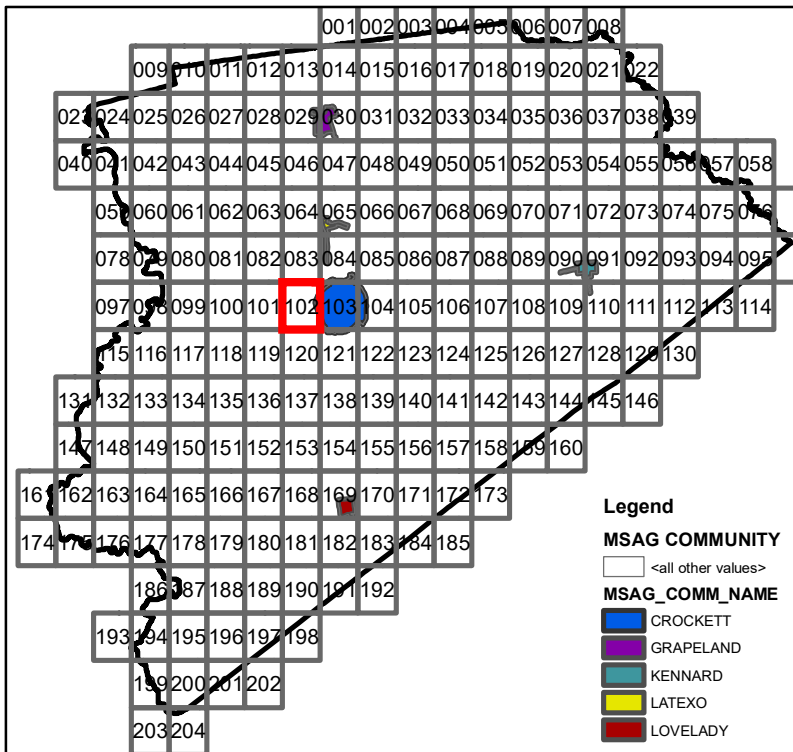
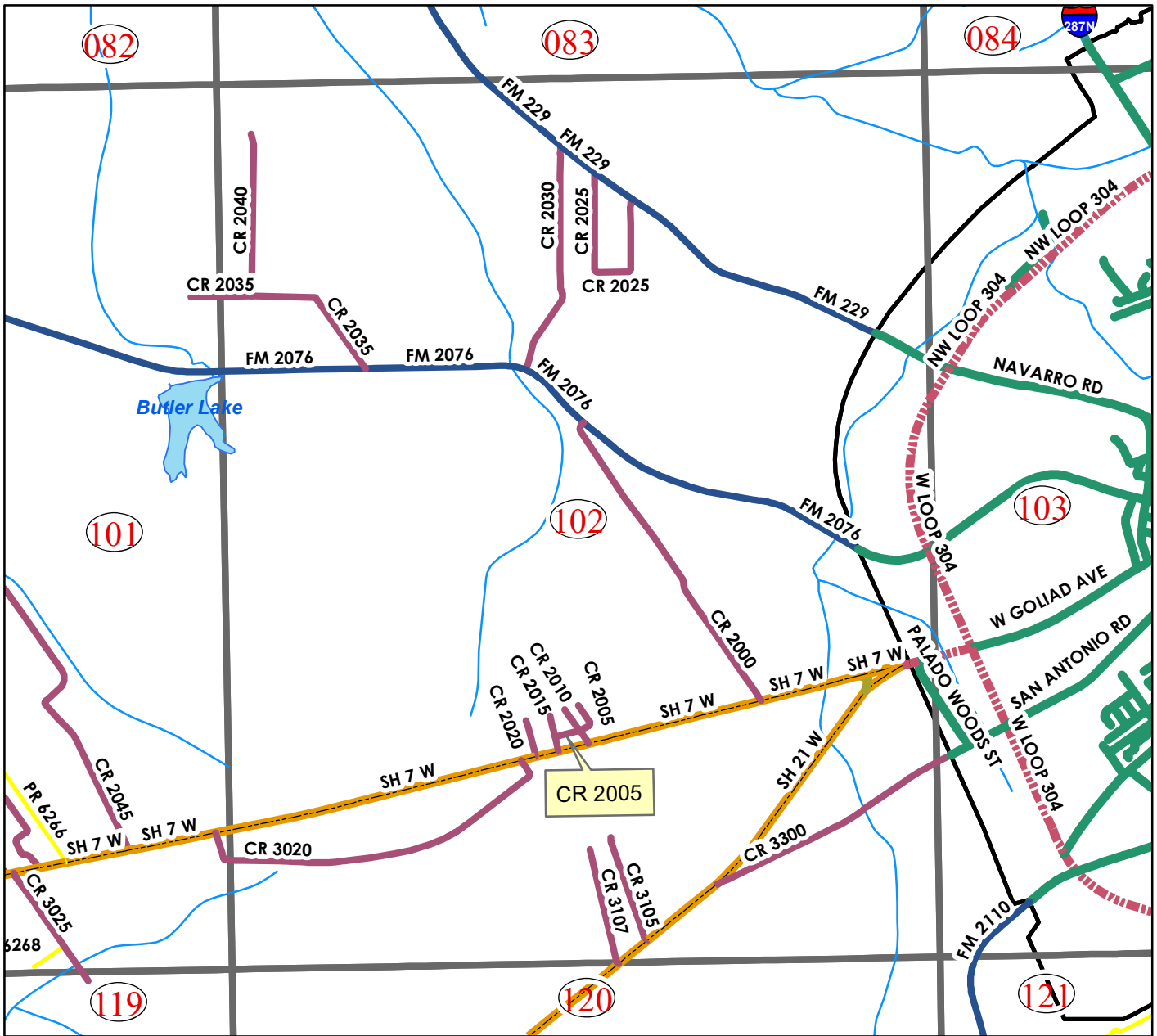
Map Legend

- OVERVIEW**
- <all other values>
- RoadClass**
- FARM TO MARKET
 - PARK ROAD
 - COUNTY ROAD
 - CITY STREET
 - PRIVATE ROAD
 - US HIGHWAY
 - US ALTERNATE
 - STATE HIGHWAY
 - LOOP 304
- Hydro Areas**
- <all other values>
- HYDRO_CLASS**
- RIVER
 - LAKE
 - POND
- Hydro Lines**
- <all other values>
- HYDRO_CLASS**
- CREEK
 - RIVER
 - STREAM
- USNG_Houston_Pages**
- COUNTY_BOUNDARIES
 - AUTHORITATIVE_BOUNDARY

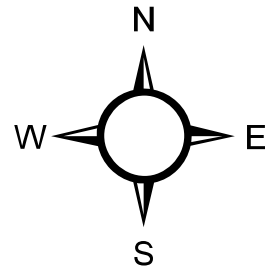


HOUSTON COUNTY

102

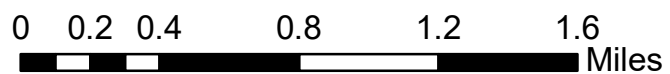


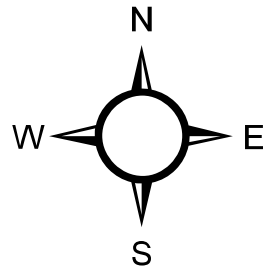
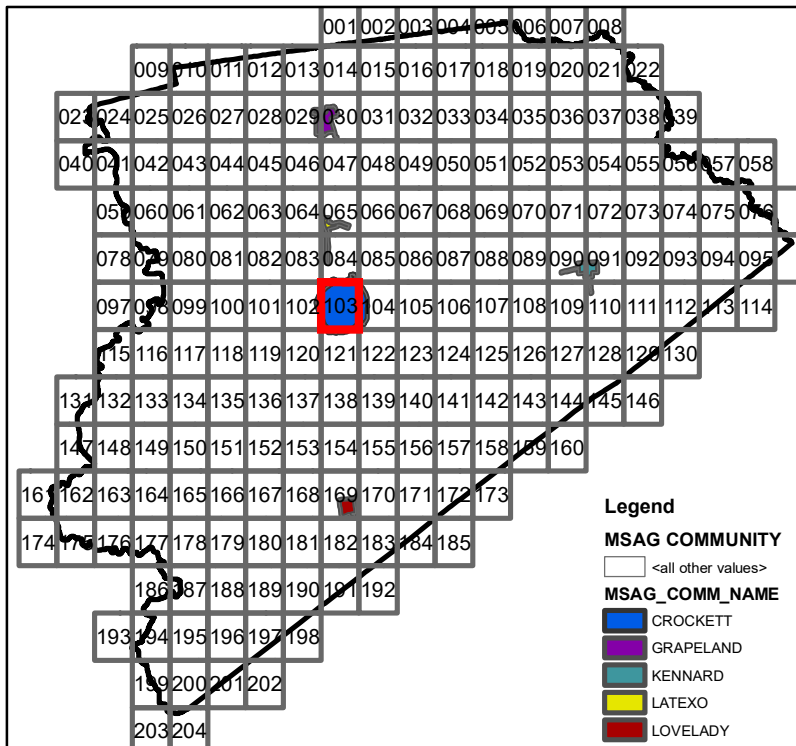
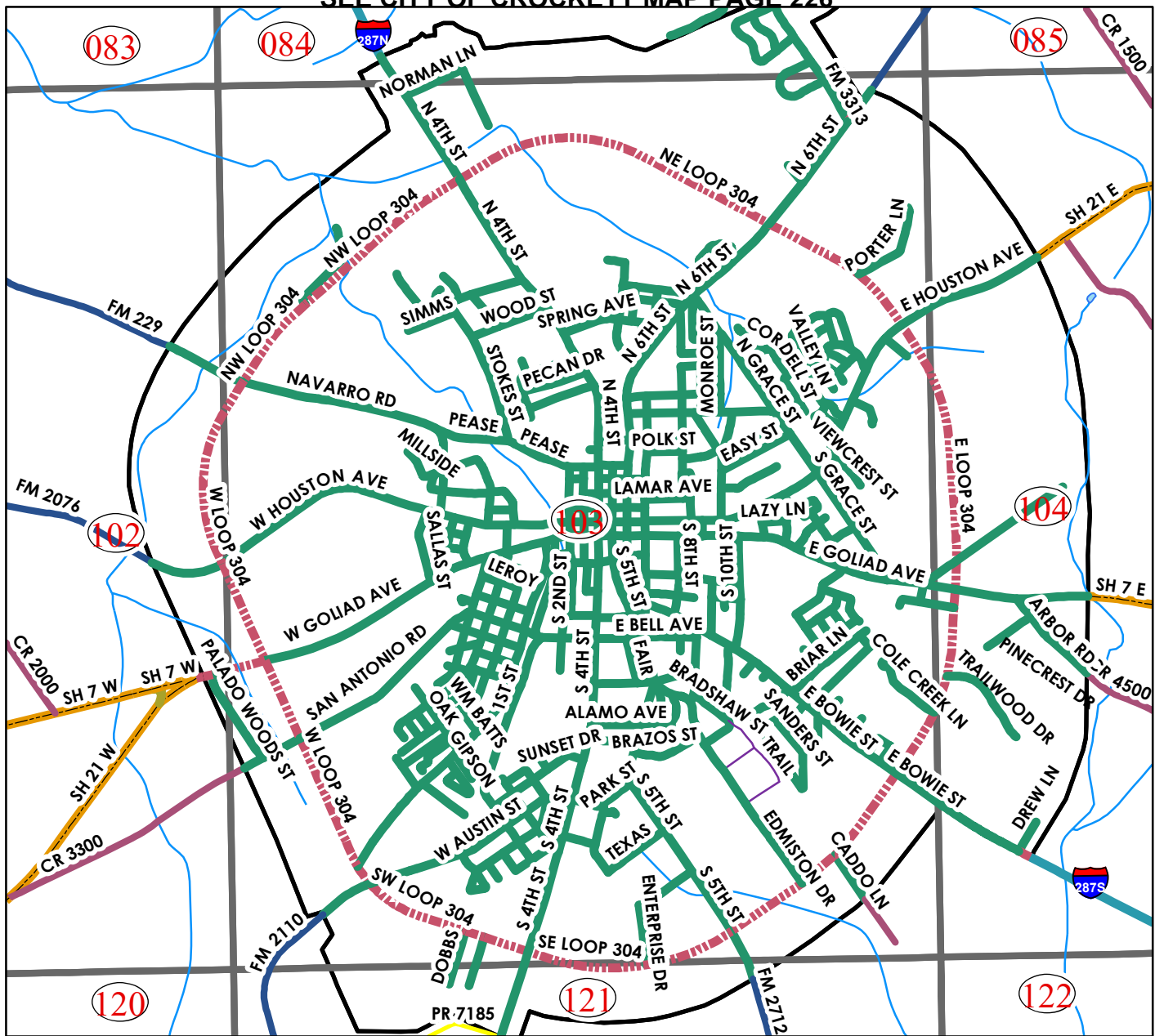
- Legend**
- MSAG COMMUNITY**
- <all other values>
- MSAG_COMM_NAME**
- CROCKETT
 - GRAPELAND
 - KENNARD
 - LATEXO
 - LOVELADY



Map Legend

- OVERVIEW**
- <all other values>
- RoadClass**
- FARM TO MARKET
 - PARK ROAD
 - COUNTY ROAD
 - CITY STREET
 - PRIVATE ROAD
 - PRIVATE ROAD
 - US HIGHWAY
 - DRIVEWAY
 - US ALTERNATE
 - TRAIL
 - STATE HIGHWAY
 - LOOP 304
- Hydro Areas**
- <all other values>
- HYDRO_CLASS**
- RIVER
 - LAKE
 - POND
- Hydro Lines**
- <all other values>
 - CREEK
 - RIVER
 - STREAM
 - USNG_Houston_Pages
 - COUNTY_BOUNDARIES
 - AUTHORITATIVE_BOUNDARY






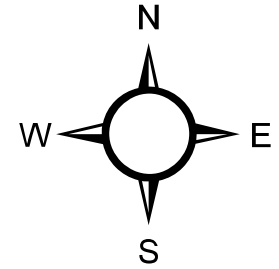
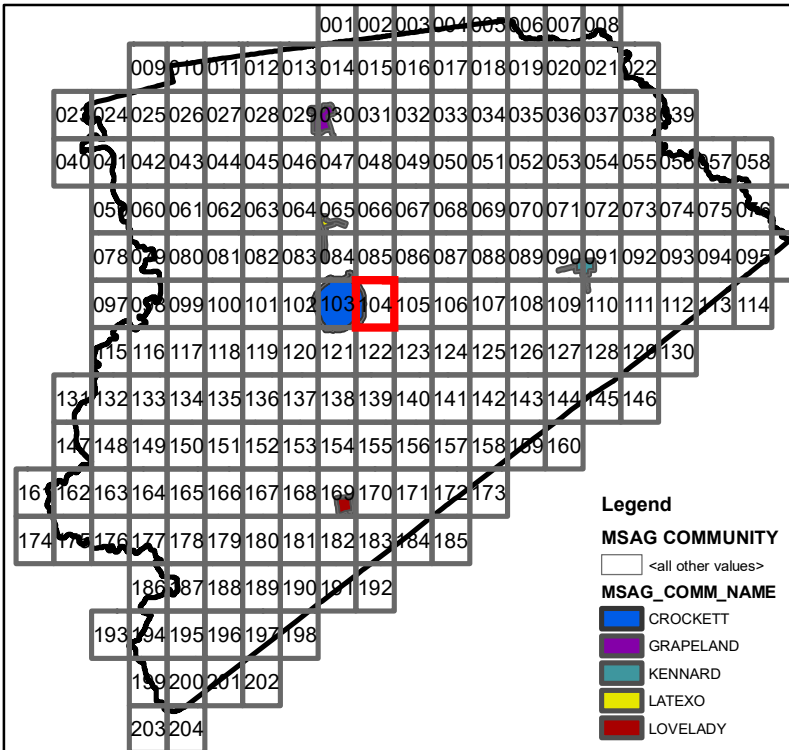
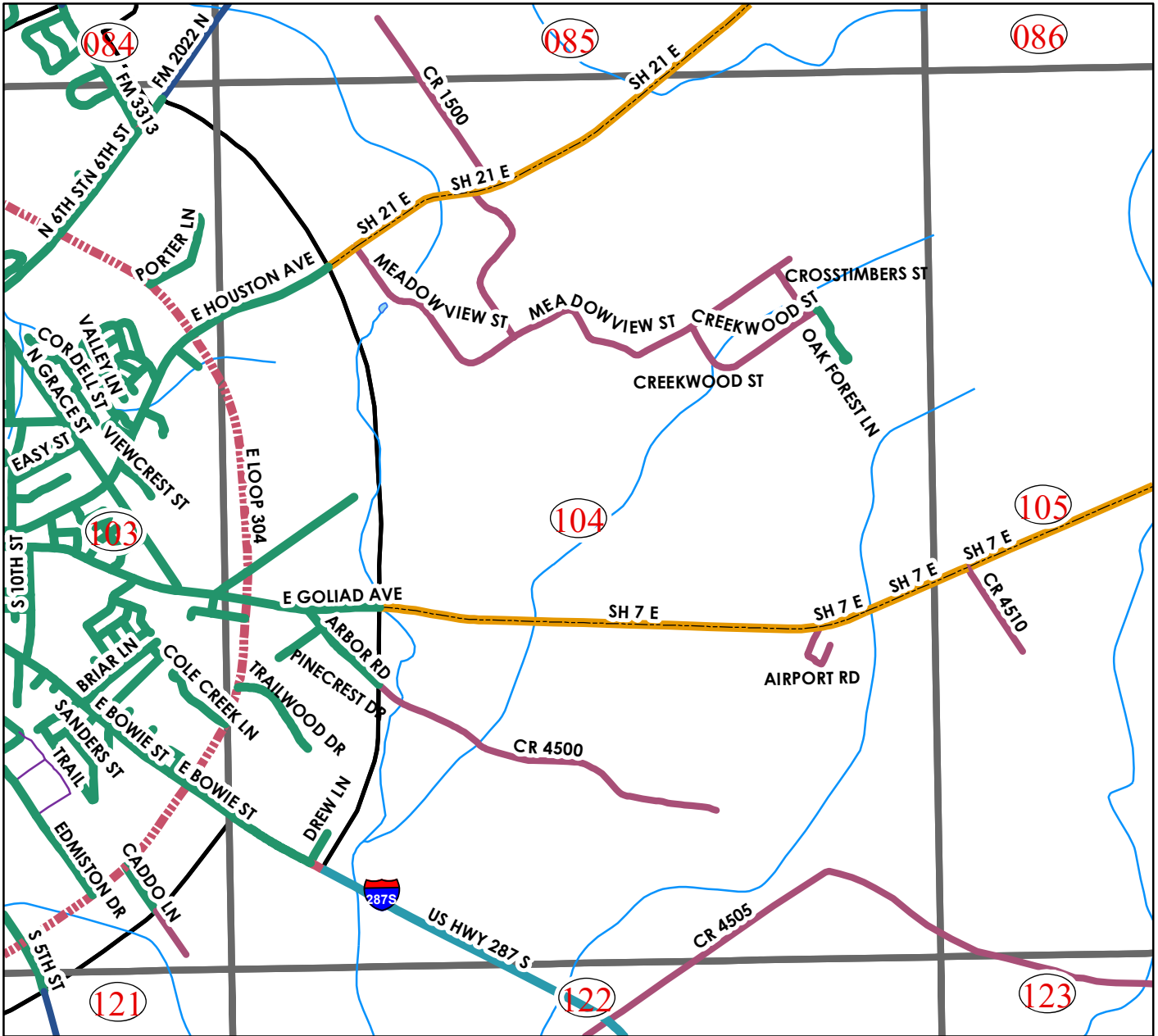
Map Legend

OVERVIEW

- <all other values>
- RoadClass**
 - FARM TO MARKET
 - PARK ROAD
 - COUNTY ROAD
 - RAMP
 - CONNECTOR
 - US HIGHWAY
 - US ALTERNATE
 - STATE HIGHWAY
- Hydro Areas**
 - LOOP 304

- <all other values>
- HYDRO_CLASS**
 - RIVER
 - LAKE
 - POND
- Hydro Lines**
 - <all other values>
 - CREEK
 - RIVER
 - STREAM




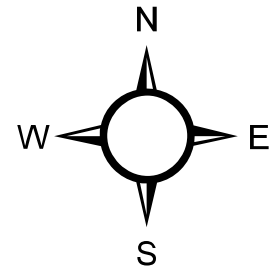
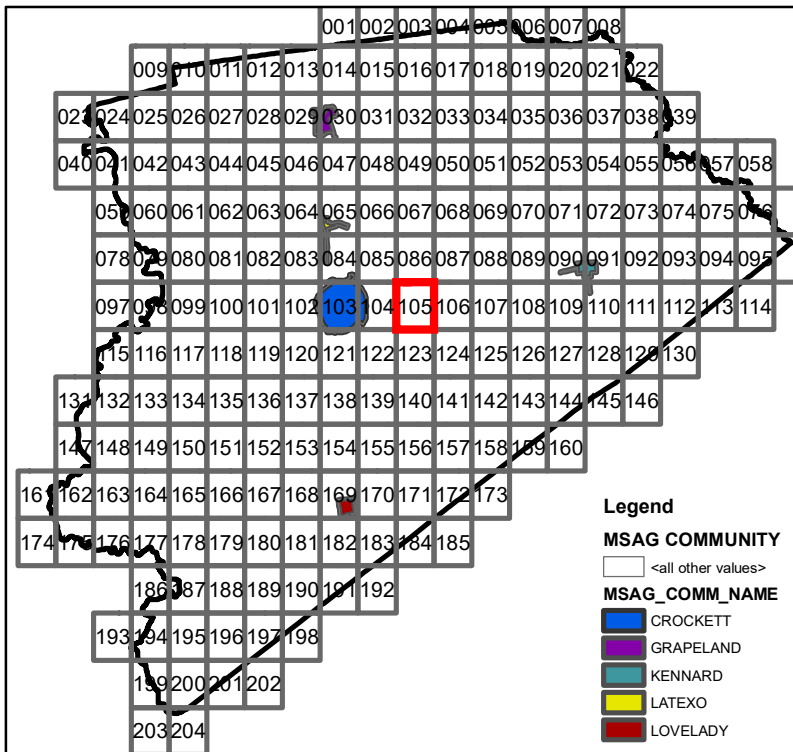
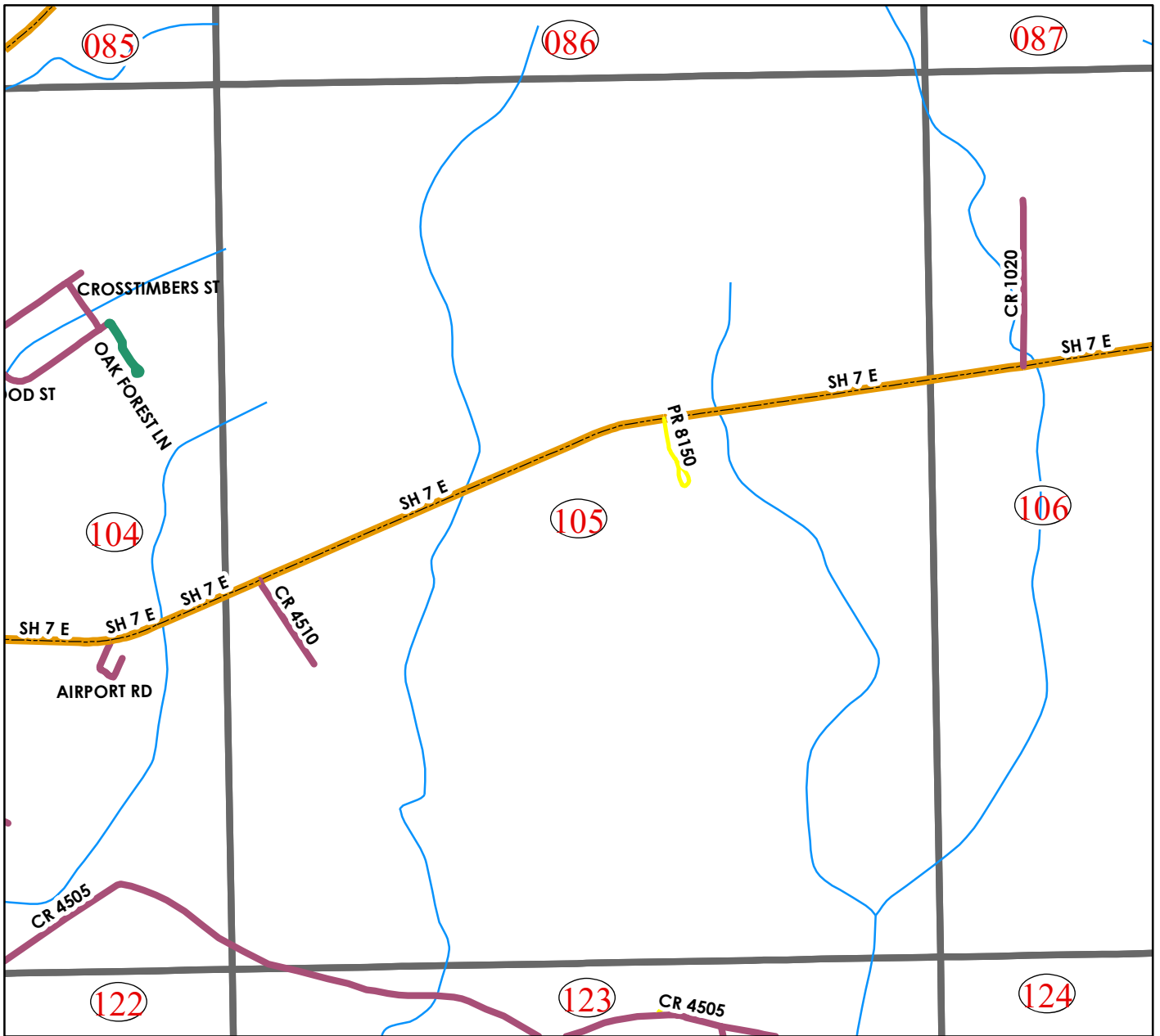


Map Legend

- OVERVIEW**
 - FARM TO MARKET
 - PARK ROAD
 - <all other values>
- RoadClass**
 - COUNTY ROAD
 - CITY STREET
 - PRIVATE ROAD
 - DRIVEWAY
 - TRAIL
 - STATE HIGHWAY
 - LOOP 304
- Hydro Areas**
 - <all other values>
 - CREEK
 - RIVER
 - LAKE
 - POND
 - <all other values>
 - CREEK
 - RIVER
 - STREAM
 - USNG_Houston_Pages
 - COUNTY_BOUNDARIES
 - AUTHORITATIVE_BOUNDARY

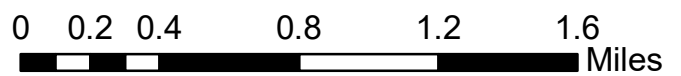
- Legend**
- MSAG COMMUNITY**
- <all other values>
- MSAG_COMM_NAME**
- CROCKETT
 - GRAPELAND
 - KENNARD
 - LATEXO
 - LOVELADY

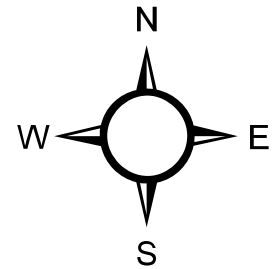
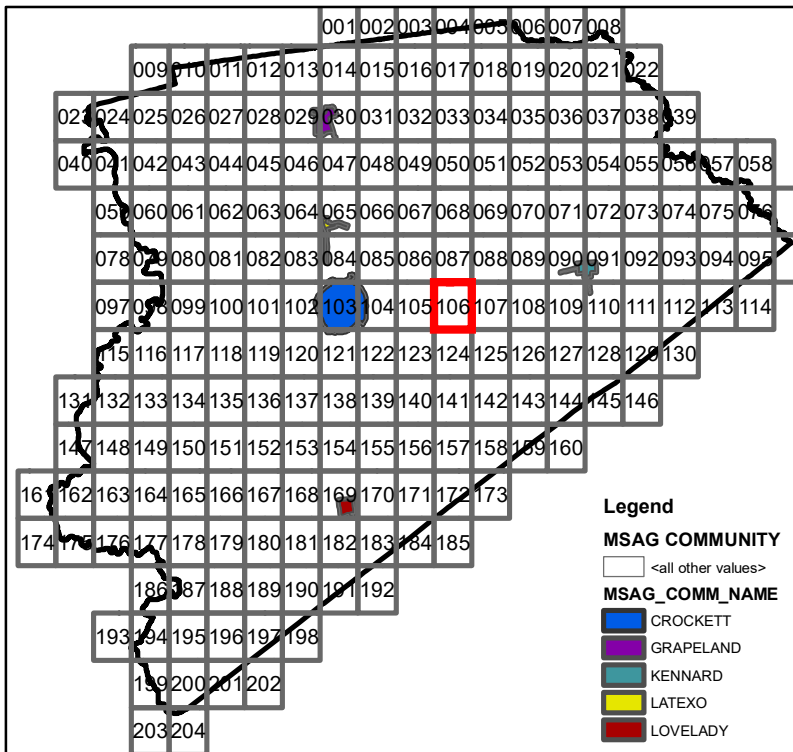
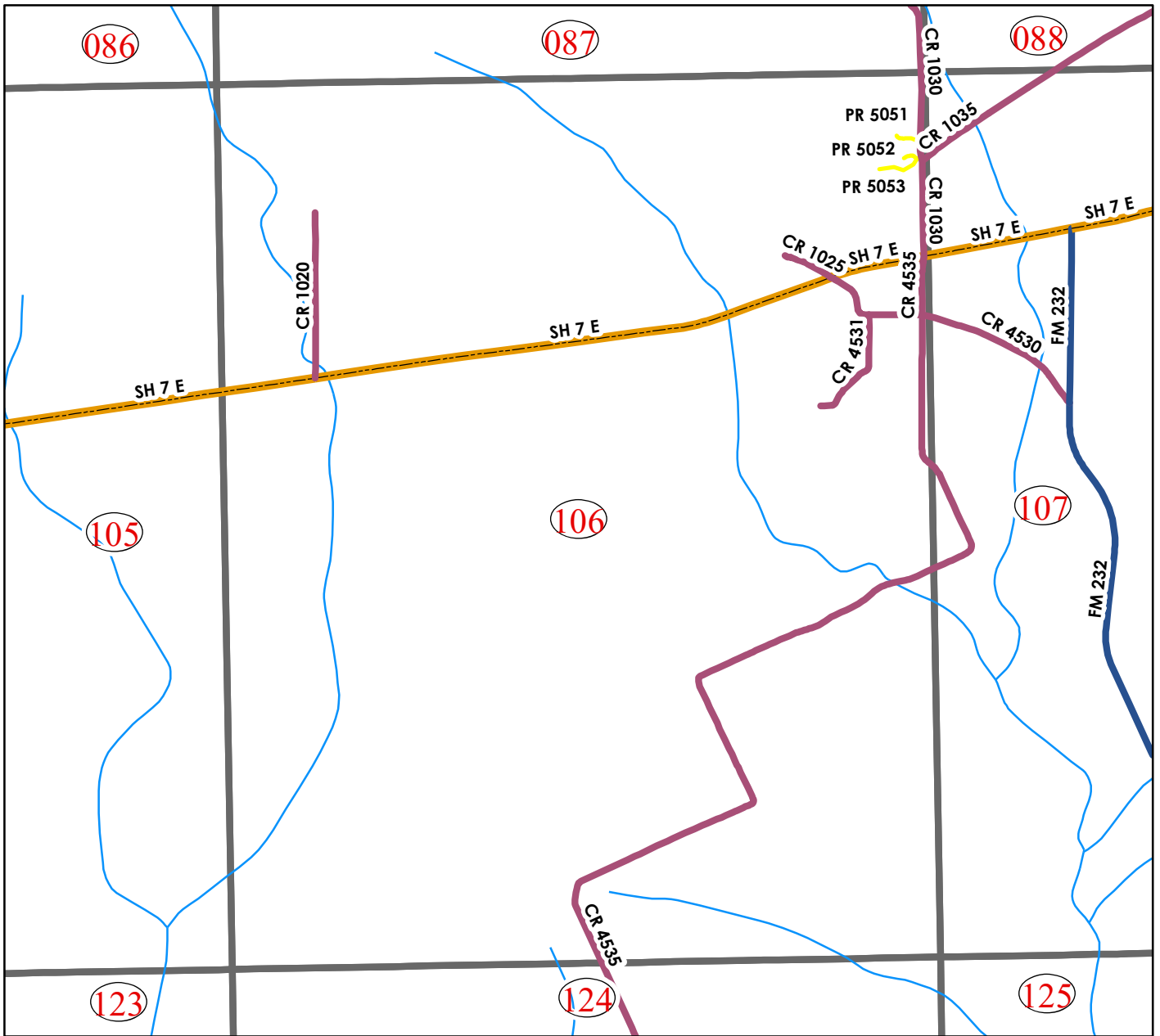




Map Legend

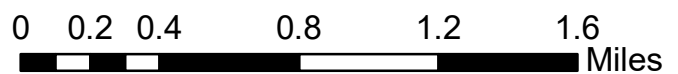
- OVERVIEW**
 - <all other values>
- RoadClass**
 - FARM TO MARKET
 - PARK ROAD
 - COUNTY ROAD
 - CITY STREET
 - PRIVATE ROAD
 - TRAIL
 - US HIGHWAY
 - US ALTERNATE
 - STATE HIGHWAY
 - LOOP 304
- Hydro Areas**
 - <all other values>
 - CREEK
 - RIVER
 - STREAM
 - USNG_Houston_Pages
 - COUNTY_BOUNDARIES
 - AUTHORITATIVE_BOUNDARY
- HYDRO_CLASS**
 - RIVER
 - LAKE
 - POND
 - <all other values>

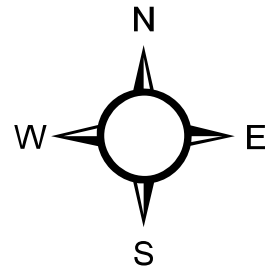
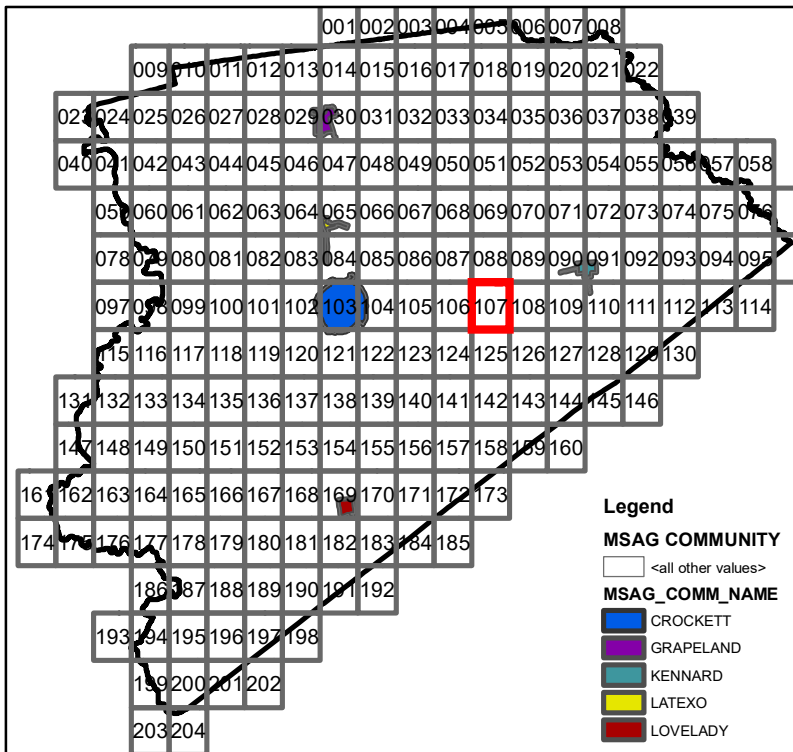
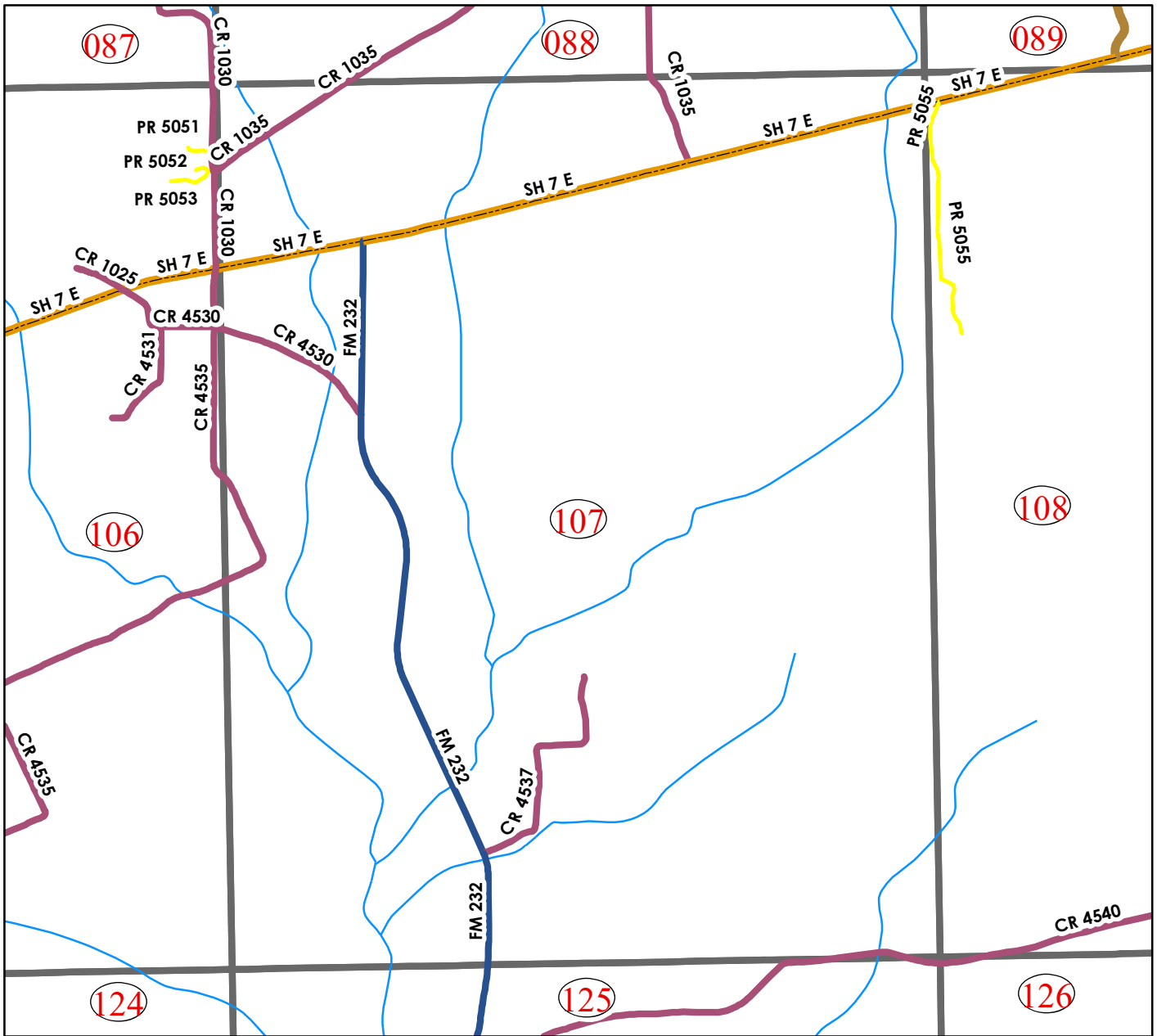




Map Legend

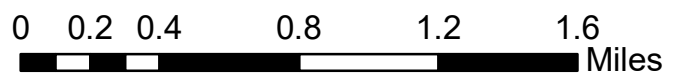
- OVERVIEW**
 - <all other values>
- RoadClass**
 - FARM TO MARKET
 - PARK ROAD
 - COUNTY ROAD
 - RAMP
 - CONNECTOR
 - US HIGHWAY
 - US ALTERNATE
 - STATE HIGHWAY
 - LOOP 304
- Hydro Lines**
 - <all other values>
 - HYDRO_CLASS
 - CREEK
 - RIVER
 - STREAM
- Hydro Areas**
 - <all other values>
 - HYDRO_CLASS
 - LAKE
 - POND
- USNG_Houston_Pages**
- COUNTY_BOUNDARIES**
- AUTHORITATIVE_BOUNDARY**

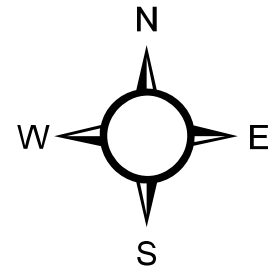
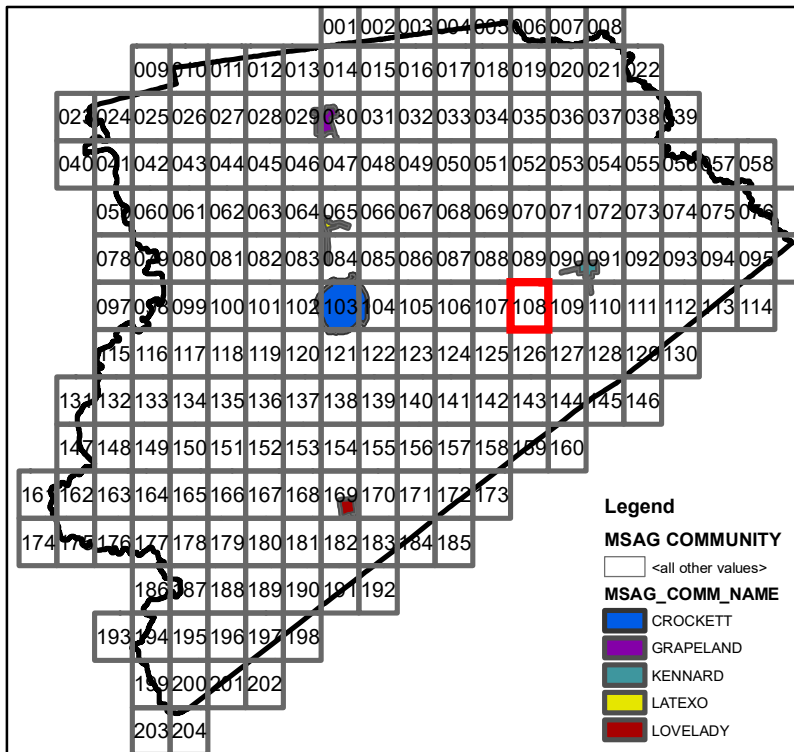
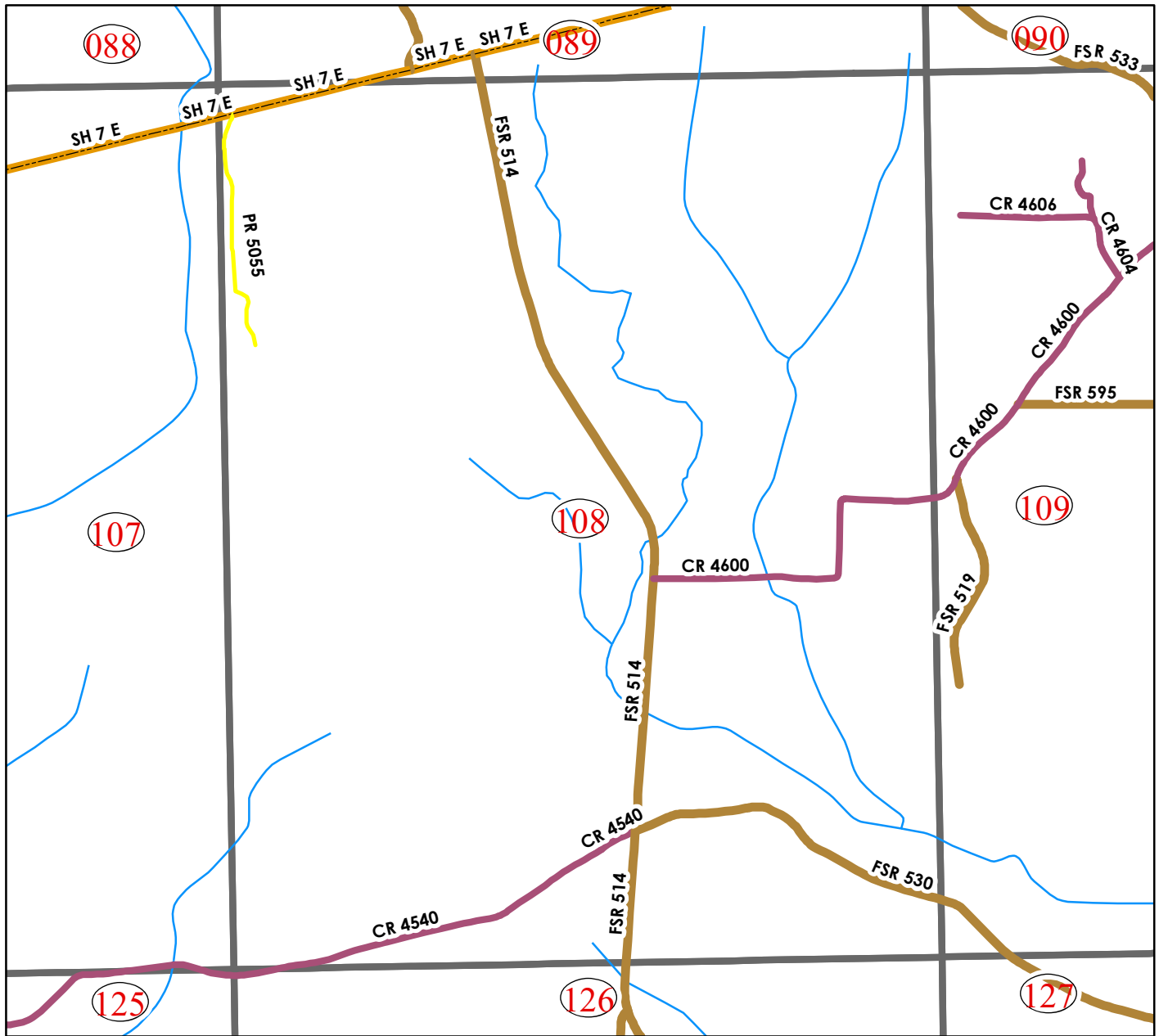




Map Legend

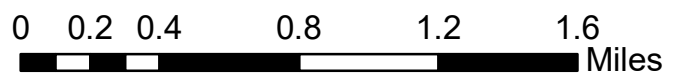
- OVERVIEW**
- <all other values>
- RoadClass**
- FARM TO MARKET
 - PARK ROAD
 - COUNTY ROAD
 - CITY STREET
 - PRIVATE ROAD
 - DRIVEWAY
 - TRAIL
 - LOOP 304
 - STATE HIGHWAY
- Hydro Areas**
- <all other values>
 - CREEK
 - RIVER
 - STREAM
 - USNG_Houston_Pages
 - COUNTY_BOUNDARIES
 - AUTHORITATIVE_BOUNDARY
- HYDRO_CLASS**
- RIVER
 - LAKE
 - POND
 - <all other values>
- Hydro Lines**
- <all other values>

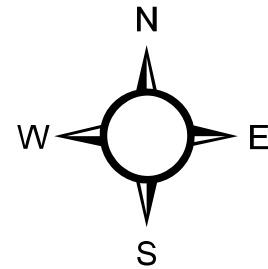
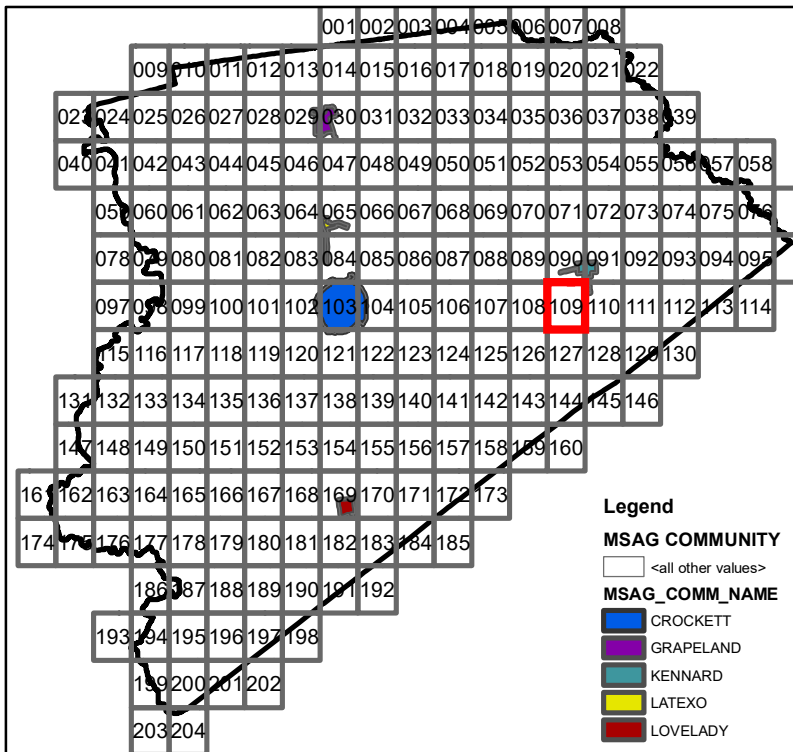
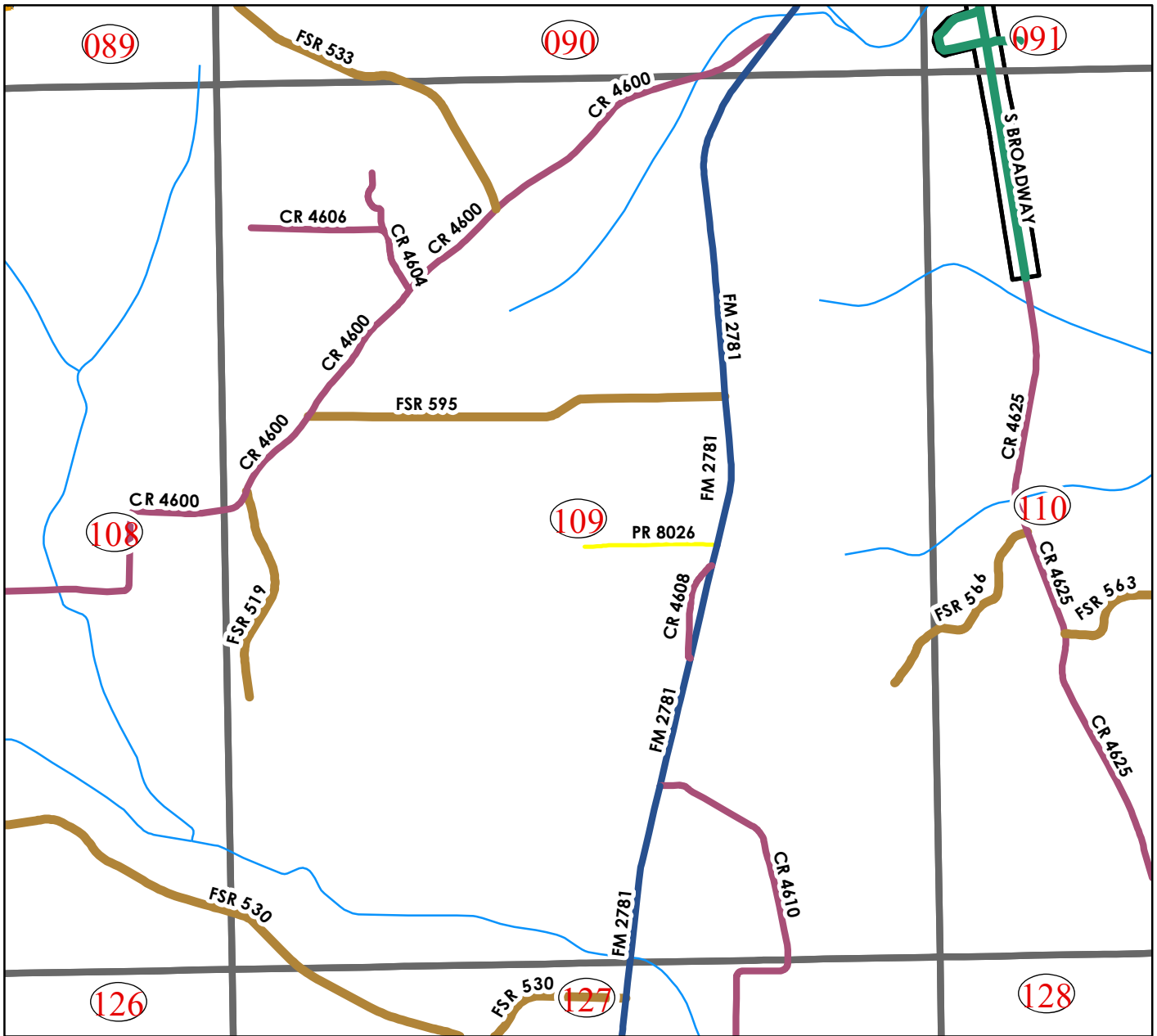




Map Legend

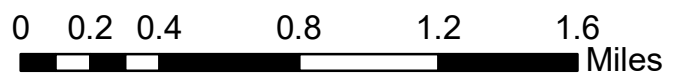
- OVERVIEW**
 - <all other values>
- RoadClass**
 - FARM TO MARKET
 - PARK ROAD
 - COUNTY ROAD
 - RAMP
 - CONNECTOR
 - US HIGHWAY
 - US ALTERNATE
 - STATE HIGHWAY
 - CITY STREET
 - PRIVATE ROAD
 - DRIVEWAY
 - TRAIL
 - LOOP 304
- Hydro Lines**
 - <all other values>
- Hydro Areas**
 - CREEK
 - RIVER
 - STREAM
 - USNG_Houston_Pages
 - COUNTY_BOUNDARIES
 - AUTHORITATIVE_BOUNDARY
- HYDRO_CLASS**
 - RIVER
 - LAKE
 - POND

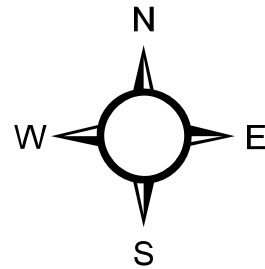
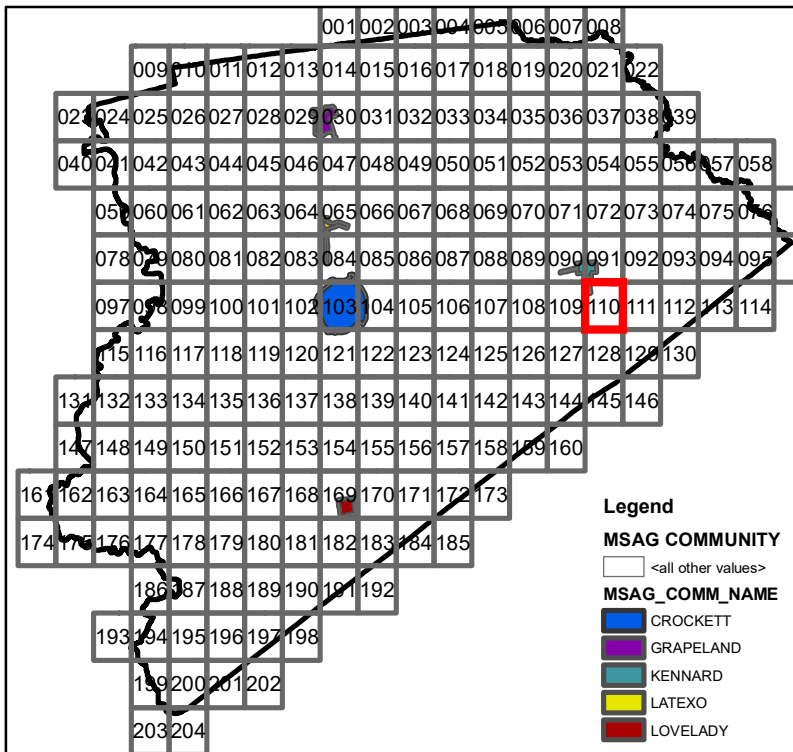
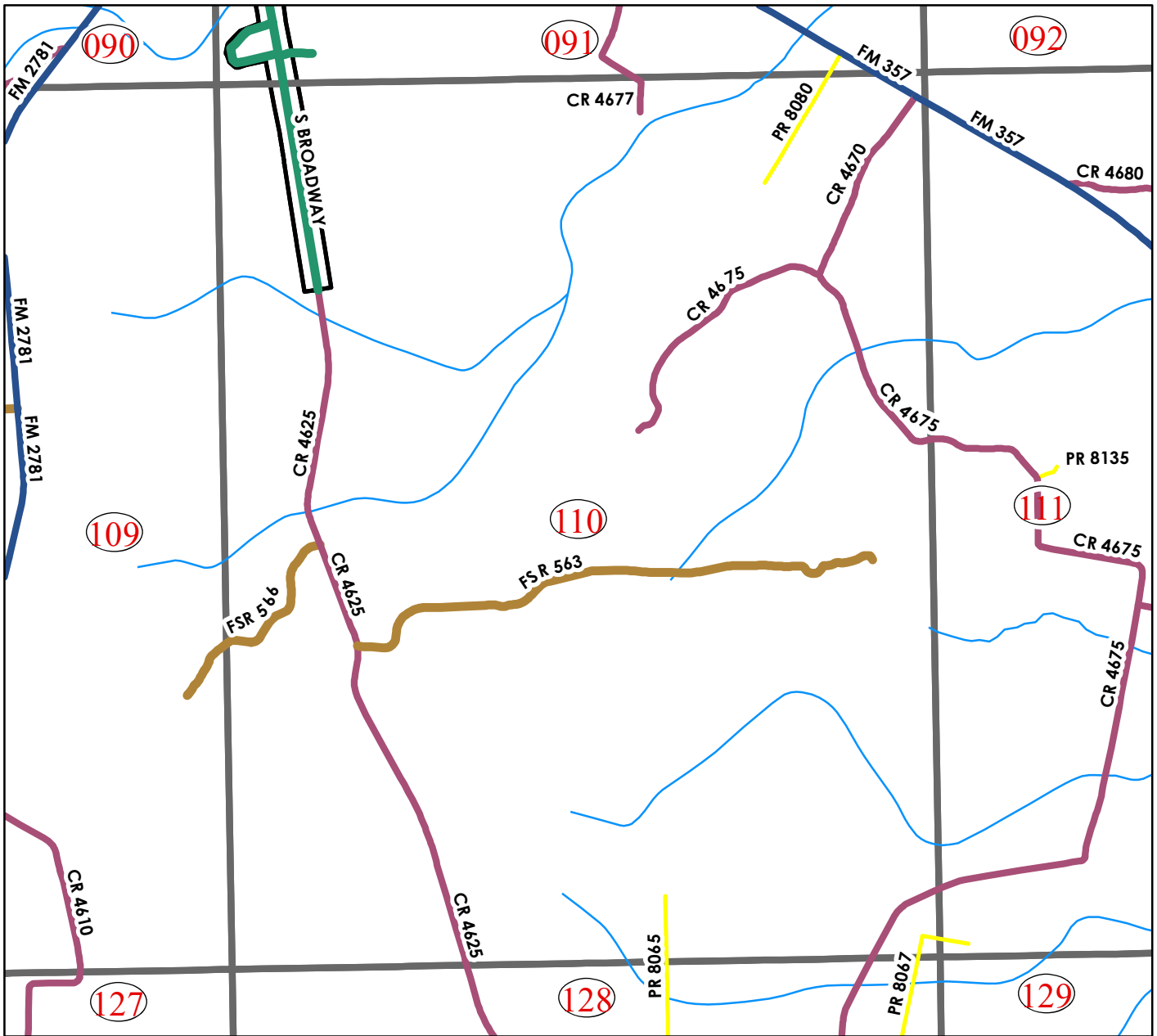




Map Legend

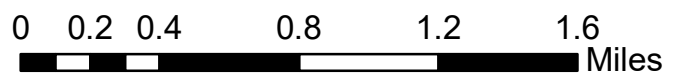
- OVERVIEW**
 - FARM TO MARKET
 - PARK ROAD
 - COUNTY ROAD
 - CITY STREET
 - PRIVATE ROAD
 - DRIVEWAY
 - TRAIL
 - LOOP 304
 - STATE HIGHWAY
 - <all other values>
- RoadClass**
 - RAMP
 - CONNECTOR
 - US HIGHWAY
 - US ALTERNATE
 - STATE HIGHWAY
- Hydro Areas**
 - HYDRO_CLASS
 - RIVER
 - LAKE
 - POND
 - Hydro Lines
 - <all other values>
 - CREEK
 - RIVER
 - STREAM
 - USNG_Houston_Pages
 - COUNTY_BOUNDARIES
 - AUTHORITATIVE_BOUNDARY

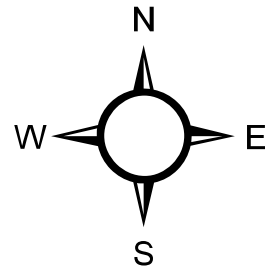
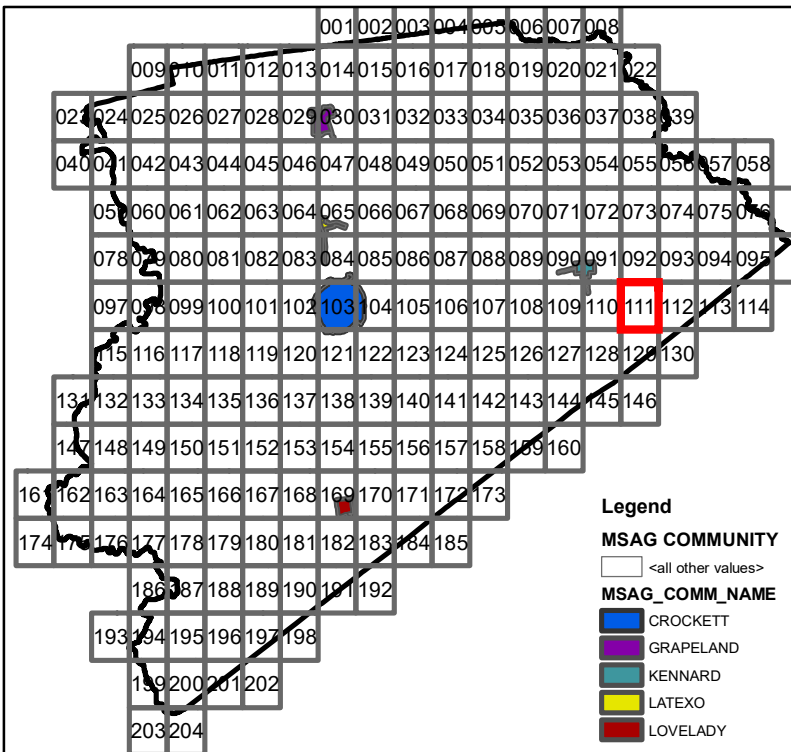
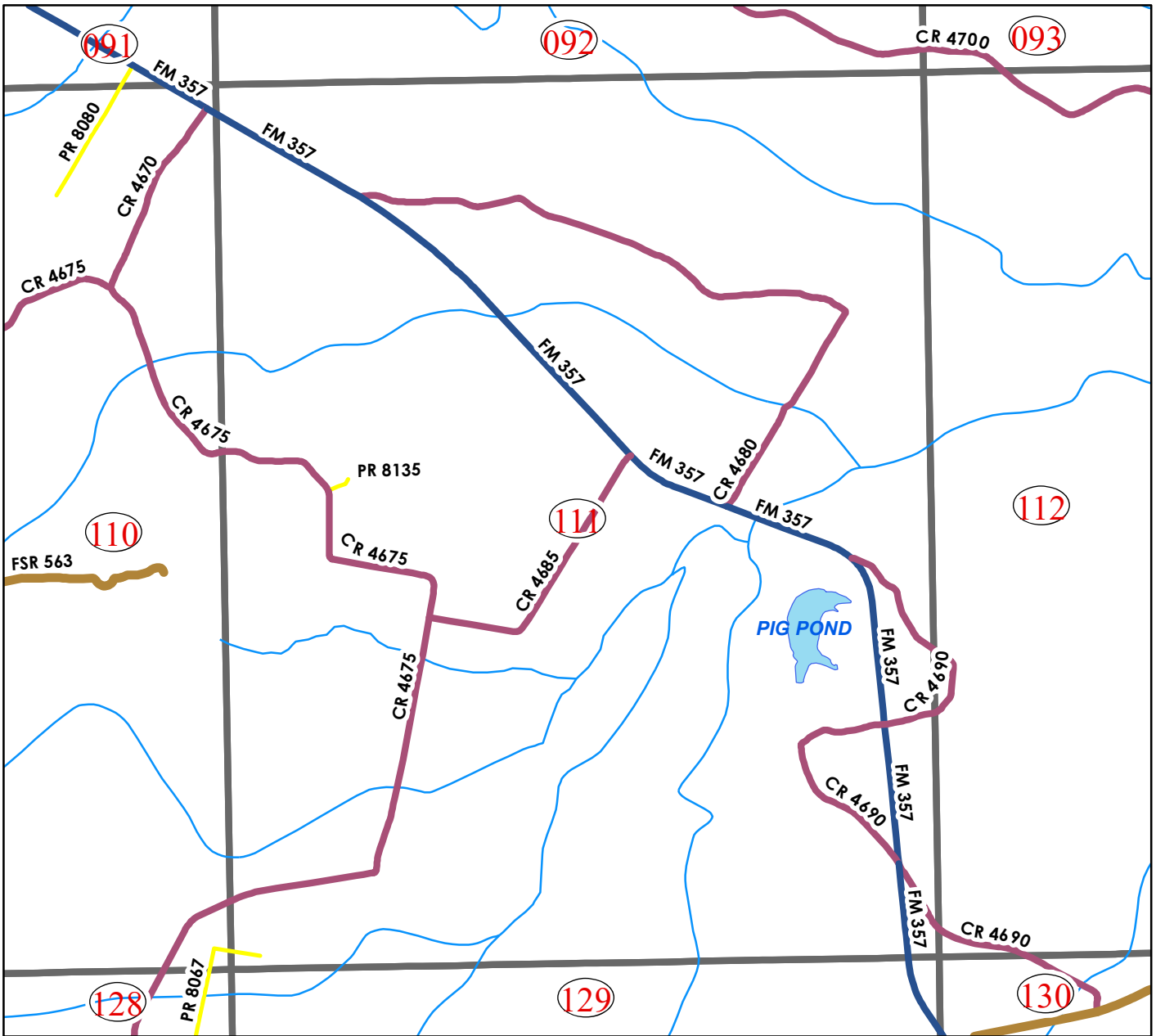




Map Legend

- OVERVIEW**
 - FARM TO MARKET
 - PARK ROAD
 - COUNTY ROAD
 - CITY STREET
 - PRIVATE ROAD
 - US HIGHWAY
 - US ALTERNATE
 - STATE HIGHWAY
 - LOOP 304
- RoadClass**
 - RAMP
 - CONNECTOR
 - US HIGHWAY
 - US ALTERNATE
 - STATE HIGHWAY
- Hydro Areas**
 - HYDRO_CLASS: <all other values>
 - HYDRO_CLASS: RIVER
 - HYDRO_CLASS: LAKE
 - HYDRO_CLASS: POND
 - Hydro Lines: <all other values>
 - Hydro Lines: CREEK
 - Hydro Lines: RIVER
 - Hydro Lines: STREAM
 - USNG_Houston_Pages
 - COUNTY_BOUNDARIES
 - AUTHORITATIVE_BOUNDARY




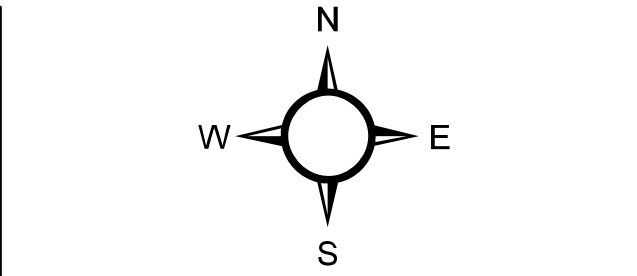
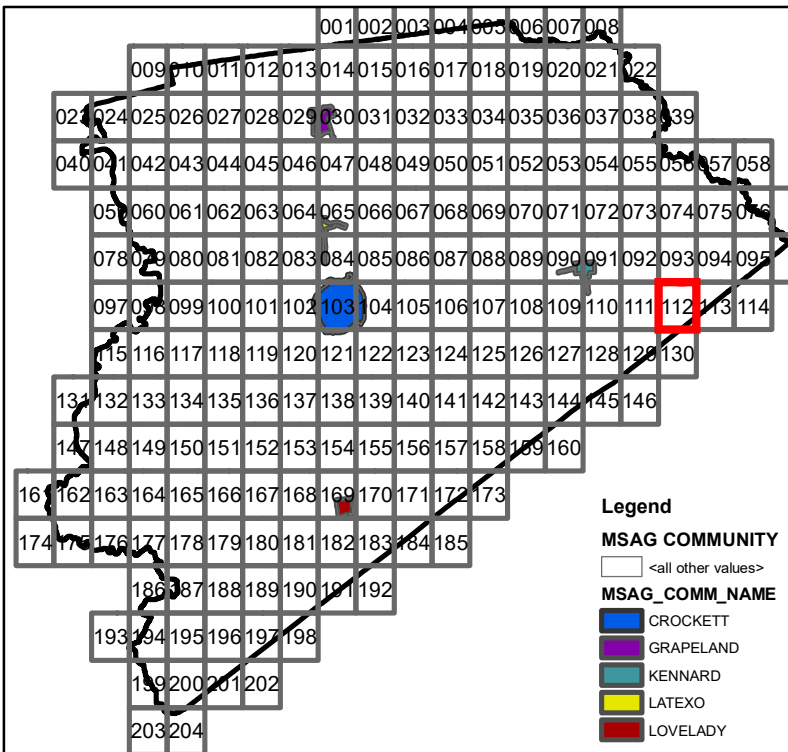
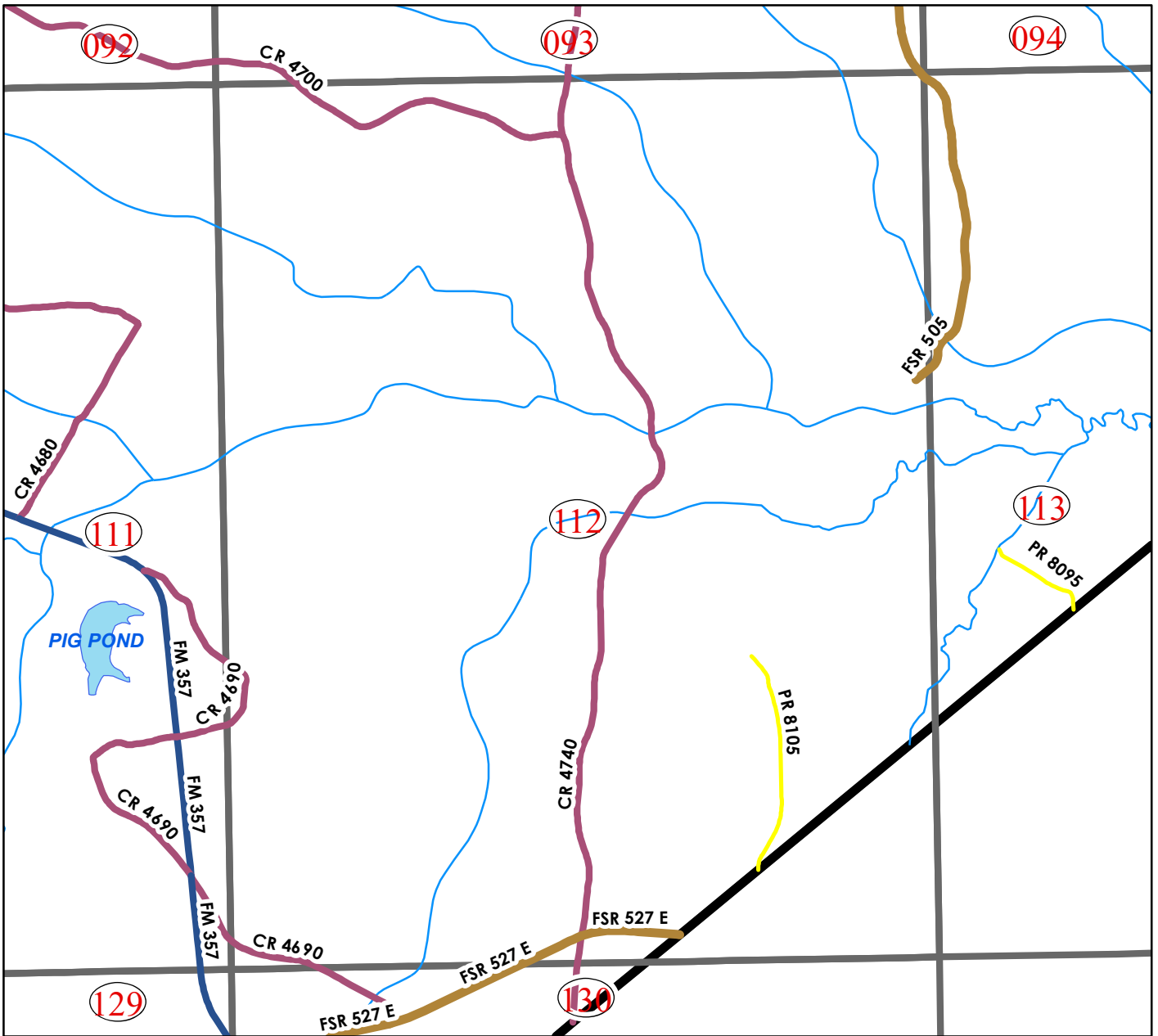


Map Legend

- OVERVIEW**
 - <all other values>
- RoadClass**
 - FARM TO MARKET
 - PARK ROAD
 - COUNTY ROAD
 - CITY STREET
 - PRIVATE ROAD
 - CONNECTOR
 - US HIGHWAY
 - US ALTERNATE
 - STATE HIGHWAY
 - LOOP 304
- Hydro Areas**
 - <all other values>
 - CREEK
 - RIVER
 - STREAM
 - USNG_Houston_Pages
 - COUNTY_BOUNDARIES
 - AUTHORITATIVE_BOUNDARY
- Hydro Lines**
 - RIVER
 - LAKE
 - POND
 - <all other values>

- ### Legend
- MSAG COMMUNITY**
 - <all other values>
 - MSAG_COMM_NAME**
 - CROCKETT
 - GRAPELAND
 - KENNARD
 - LATEXO
 - LOVELADY





Map Legend

- OVERVIEW**
 - <all other values>
 - <all other values>
- RoadClass**
 - FARM TO MARKET
 - COUNTY ROAD
 - CITY STREET
 - PRIVATE ROAD
 - DRIVEWAY
 - TRAIL
 - LOOP 304
- Hydro Areas**
 - STATE HIGHWAY
 - CREEK
 - RIVER
 - STREAM
- HYDRO_CLASS**
 - RIVER
 - LAKE
 - POND
 - <all other values>
- HYDRO_LINES**
 - <all other values>
- Boundaries**
 - USNG_Houston_Pages
 - COUNTY_BOUNDARIES
 - AUTHORITATIVE_BOUNDARY

Legend

MSAG COMMUNITY

- <all other values>

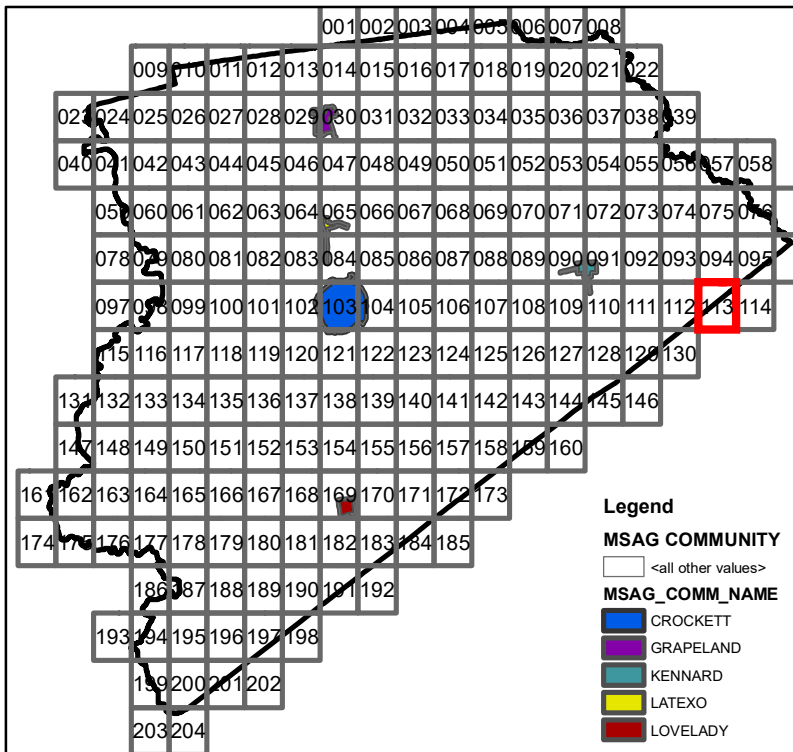
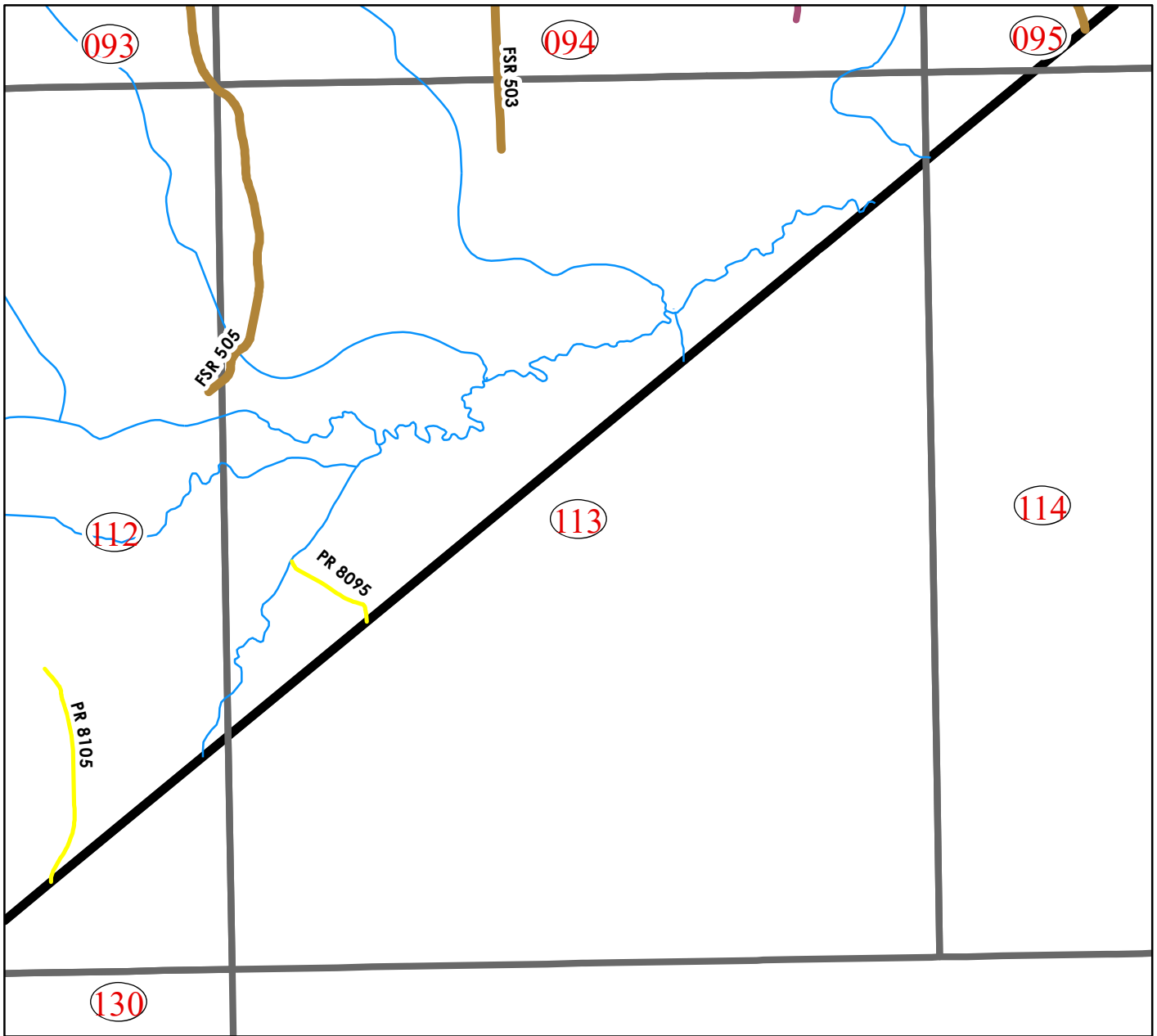
MSAG_COMM_NAME

- CROCKETT
- GRAPELAND
- KENNARD
- LATEXO
- LOVELADY

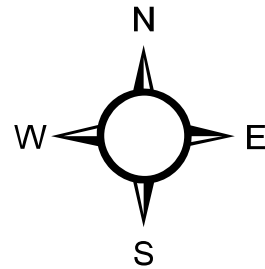
0 0.2 0.4 0.8 1.2 1.6 Miles

HOUSTON COUNTY

113

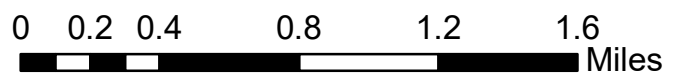


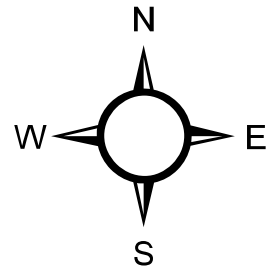
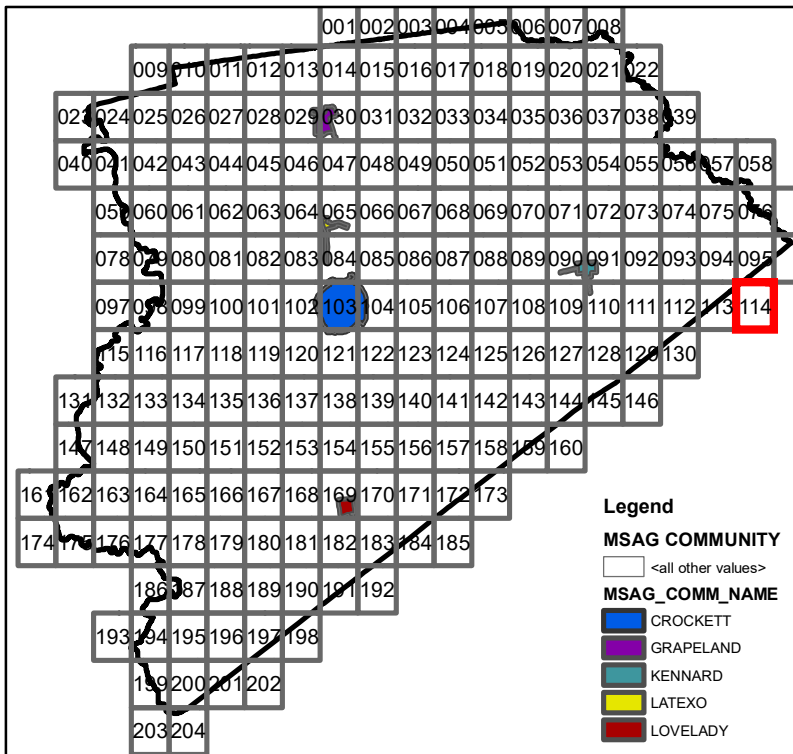
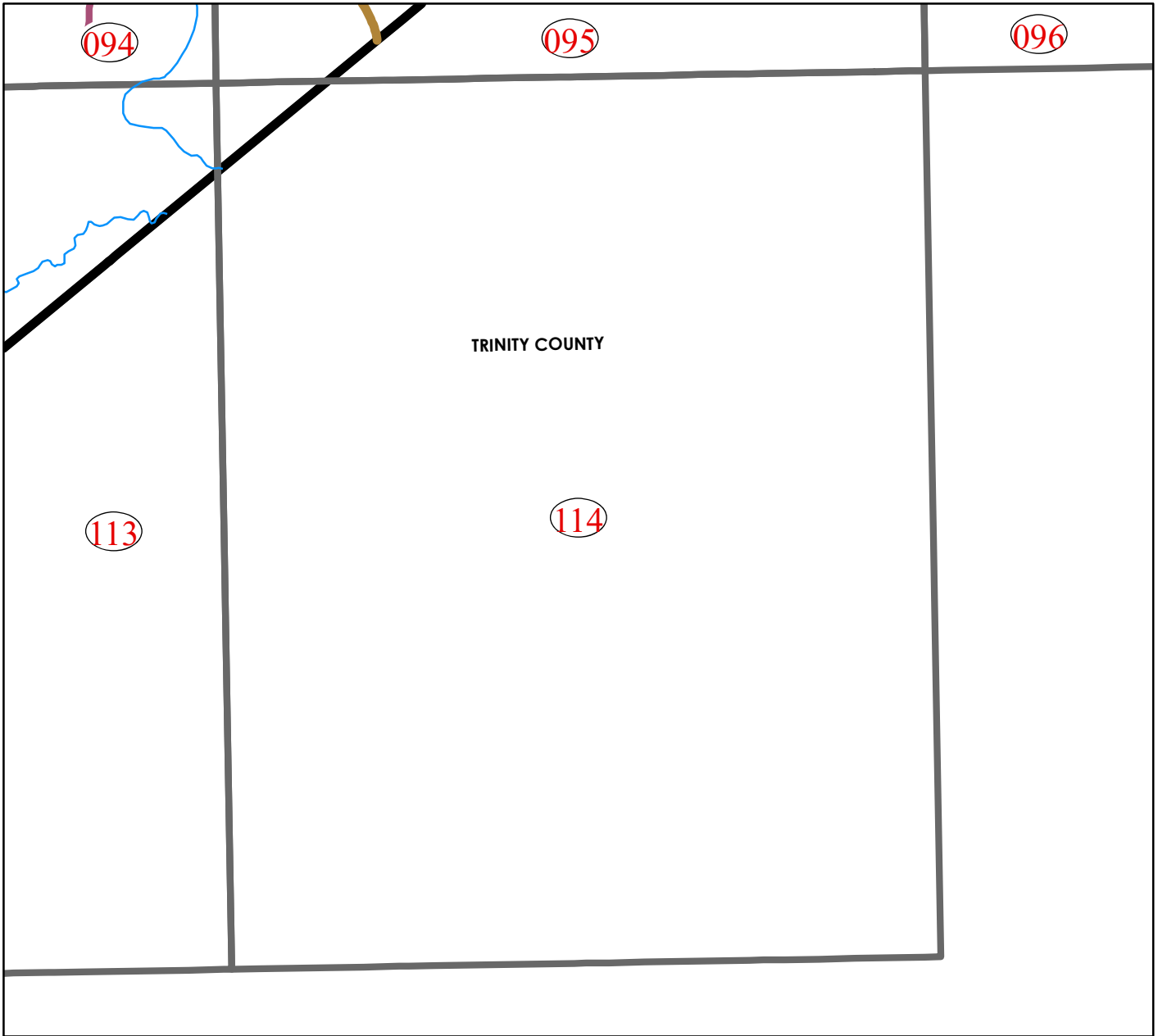
- Legend**
- MSAG COMMUNITY**
- <all other values>
- MSAG_COMM_NAME**
- CROCKETT
 - GRAPELAND
 - KENNARD
 - LATEXO
 - LOVELADY



Map Legend

- OVERVIEW**
- <all other values>
- RoadClass**
- FARM TO MARKET
 - PARK ROAD
 - COUNTY ROAD
 - RAMP
 - CONNECTOR
 - US HIGHWAY
 - US ALTERNATE
 - STATE HIGHWAY
 - PRIVATE ROAD
 - DRIVEWAY
 - TRAIL
 - LOOP 304
- Hydro Lines**
- <all other values>
 - CREEK
 - RIVER
 - STREAM
- Hydro Areas**
- <all other values>
 - RIVER
 - LAKE
 - POND
- HYDRO_CLASS**
- USNG_Houston_Pages
 - COUNTY_BOUNDARIES
 - AUTHORITATIVE_BOUNDARY



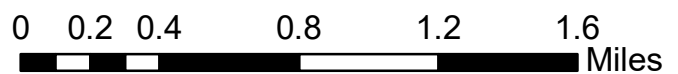


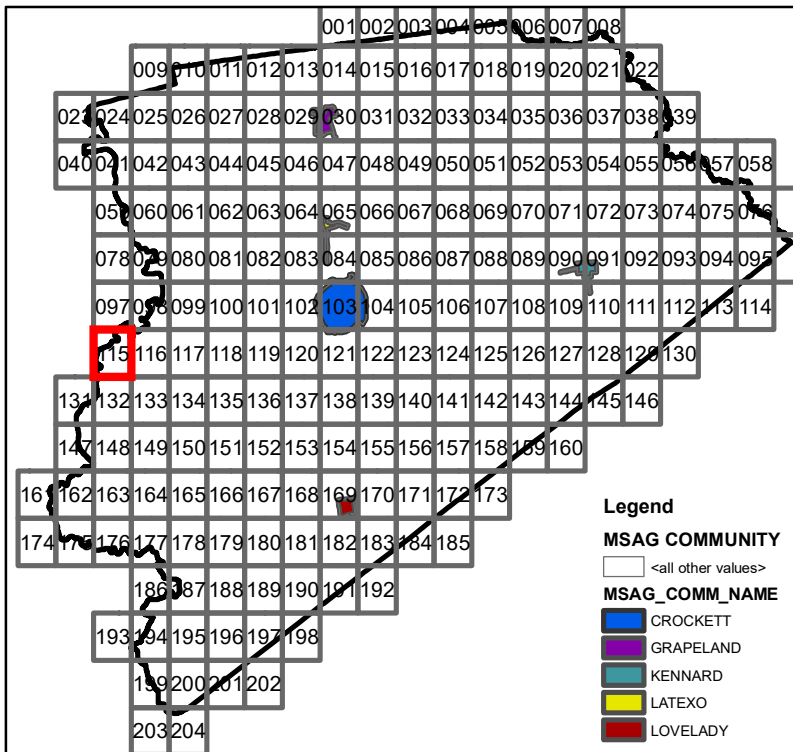
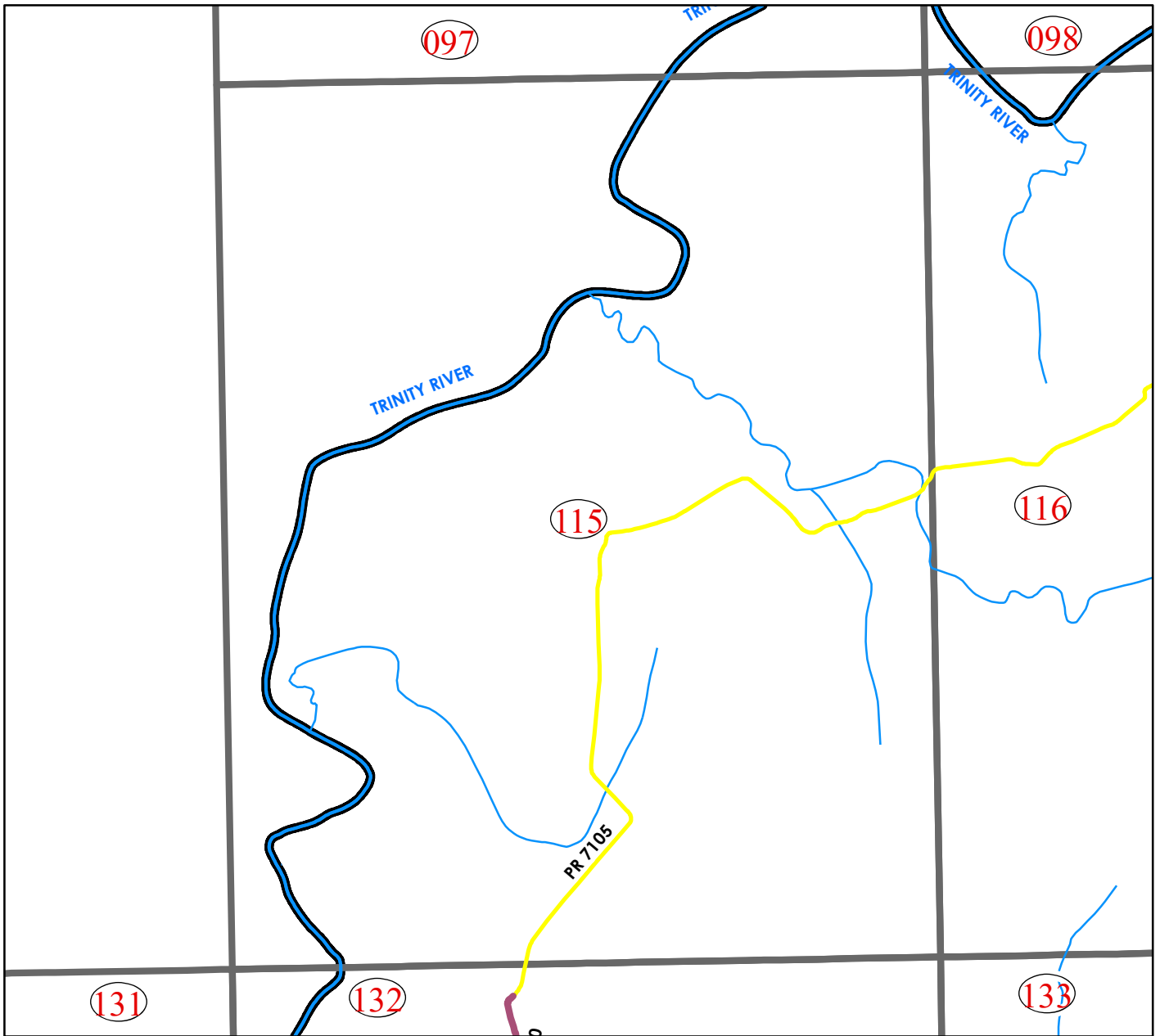
Map Legend

- OVERVIEW**
 - <all other values>
- RoadClass**
 - FARM TO MARKET
 - PARK ROAD
 - COUNTY ROAD
 - RAMP
 - CONNECTOR
 - US HIGHWAY
 - US ALTERNATE
 - STATE HIGHWAY
 - LOOP 304
- Hydro Areas**
 - HYDRO_CLASS
 - <all other values>
 - RIVER
 - LAKE
 - POND
 - Hydro Lines
 - <all other values>
 - CREEK
 - RIVER
 - STREAM
 - USNG_Houston_Pages
 - COUNTY_BOUNDARIES
 - AUTHORITATIVE_BOUNDARY

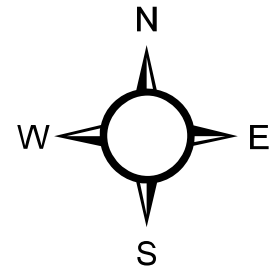
Legend

- MSAG COMMUNITY**
 - <all other values>
- MSAG_COMM_NAME**
 - CROCKETT
 - GRAPELAND
 - KENNARD
 - LATEXO
 - LOVELADY



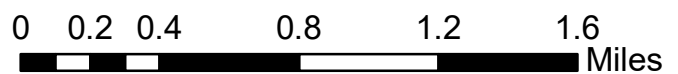


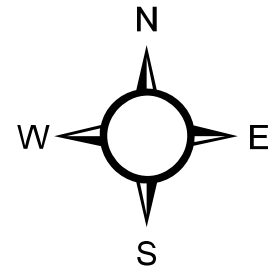
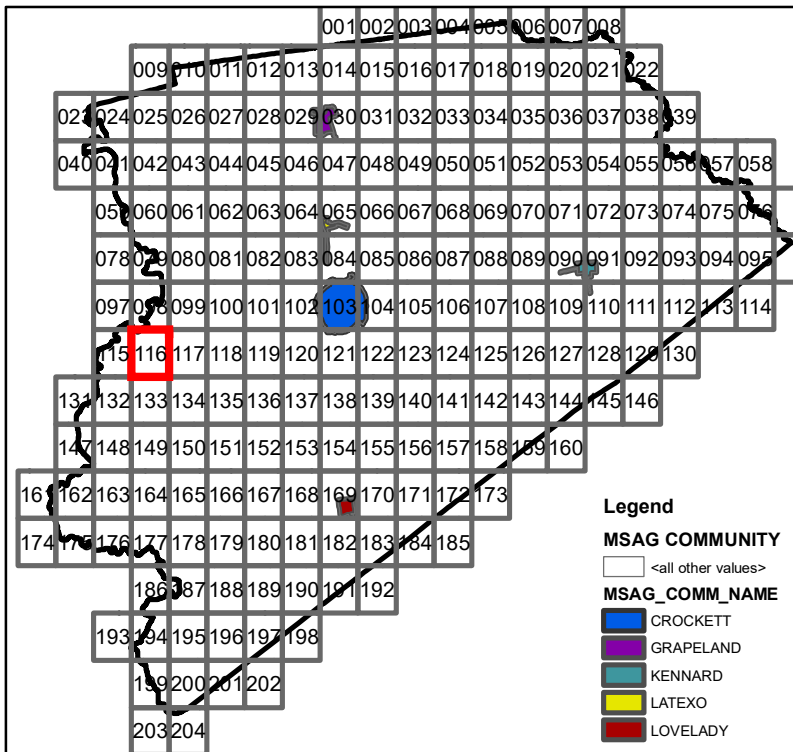
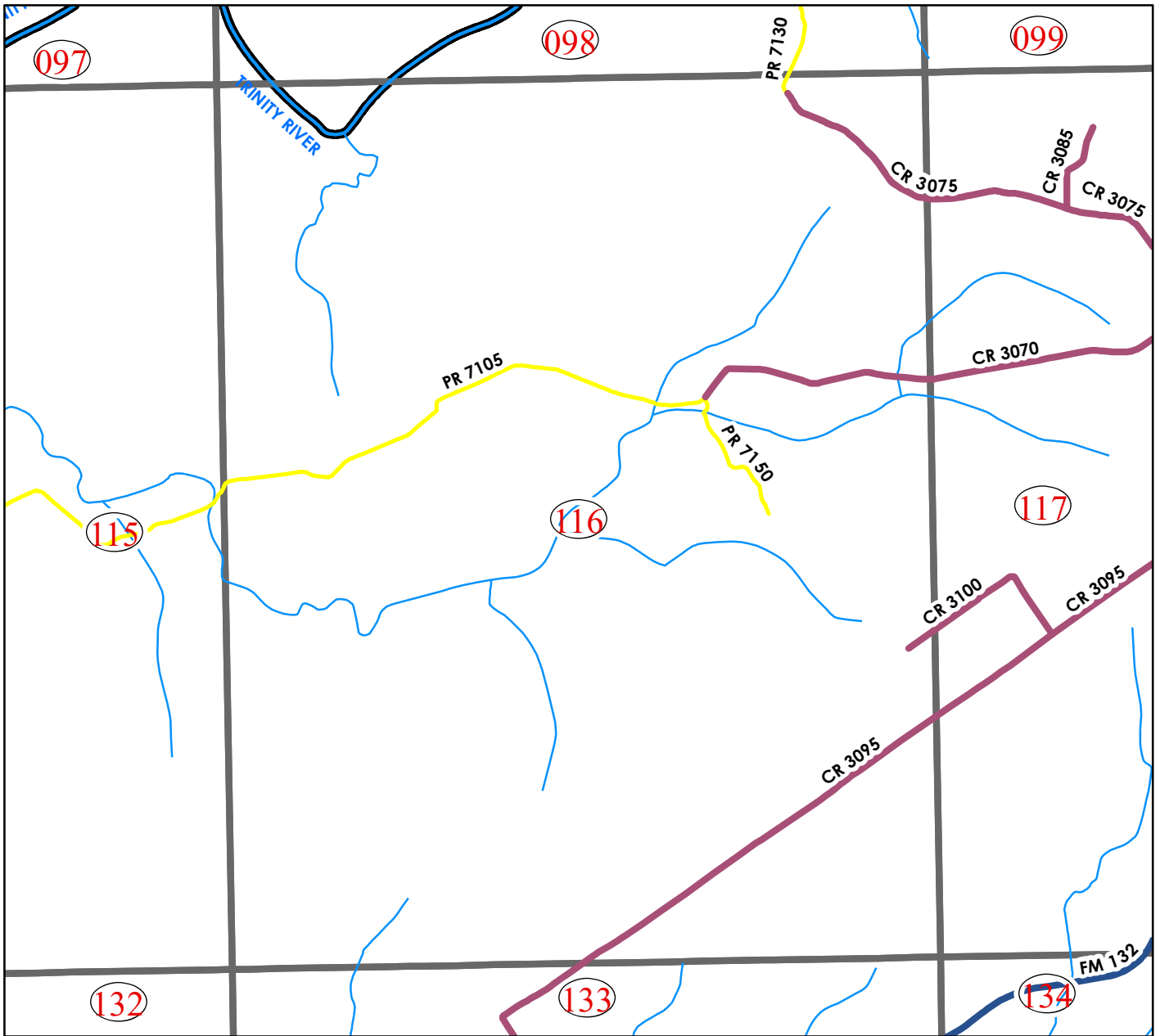
- Legend**
- MSAG COMMUNITY**
- <all other values>
- MSAG_COMM_NAME**
- CROCKETT
 - GRAPELAND
 - KENNARD
 - LATEXO
 - LOVELADY



Map Legend

- OVERVIEW**
- <all other values>
- RoadClass**
- FARM TO MARKET
 - PARK ROAD
 - COUNTY ROAD
 - RAMP
 - CONNECTOR
 - US HIGHWAY
 - US ALTERNATE
 - STATE HIGHWAY
 - LOOP 304
- Hydro Areas**
- <all other values>
- HYDRO_CLASS**
- RIVER
 - LAKE
 - POND
- Hydro Lines**
- <all other values>
- HYDRO_CLASS**
- CREEK
 - RIVER
 - STREAM
 - USNG_Houston_Pages
 - COUNTY_BOUNDARIES
 - AUTHORITATIVE_BOUNDARY



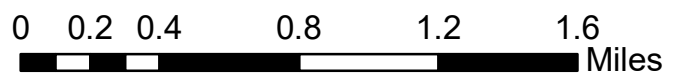


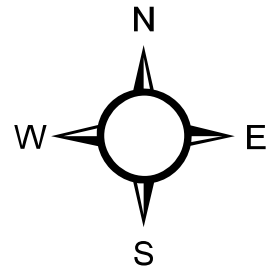
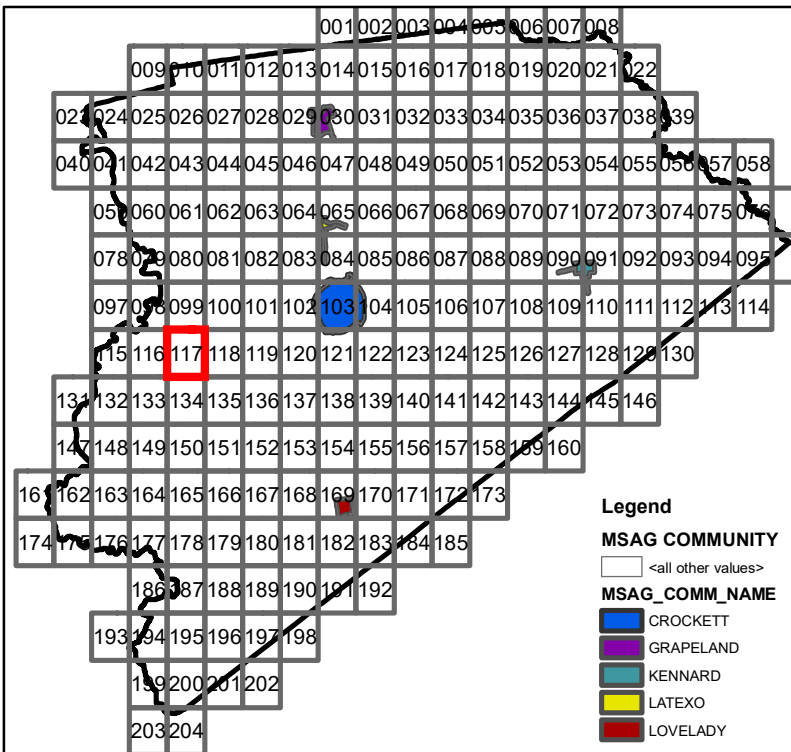
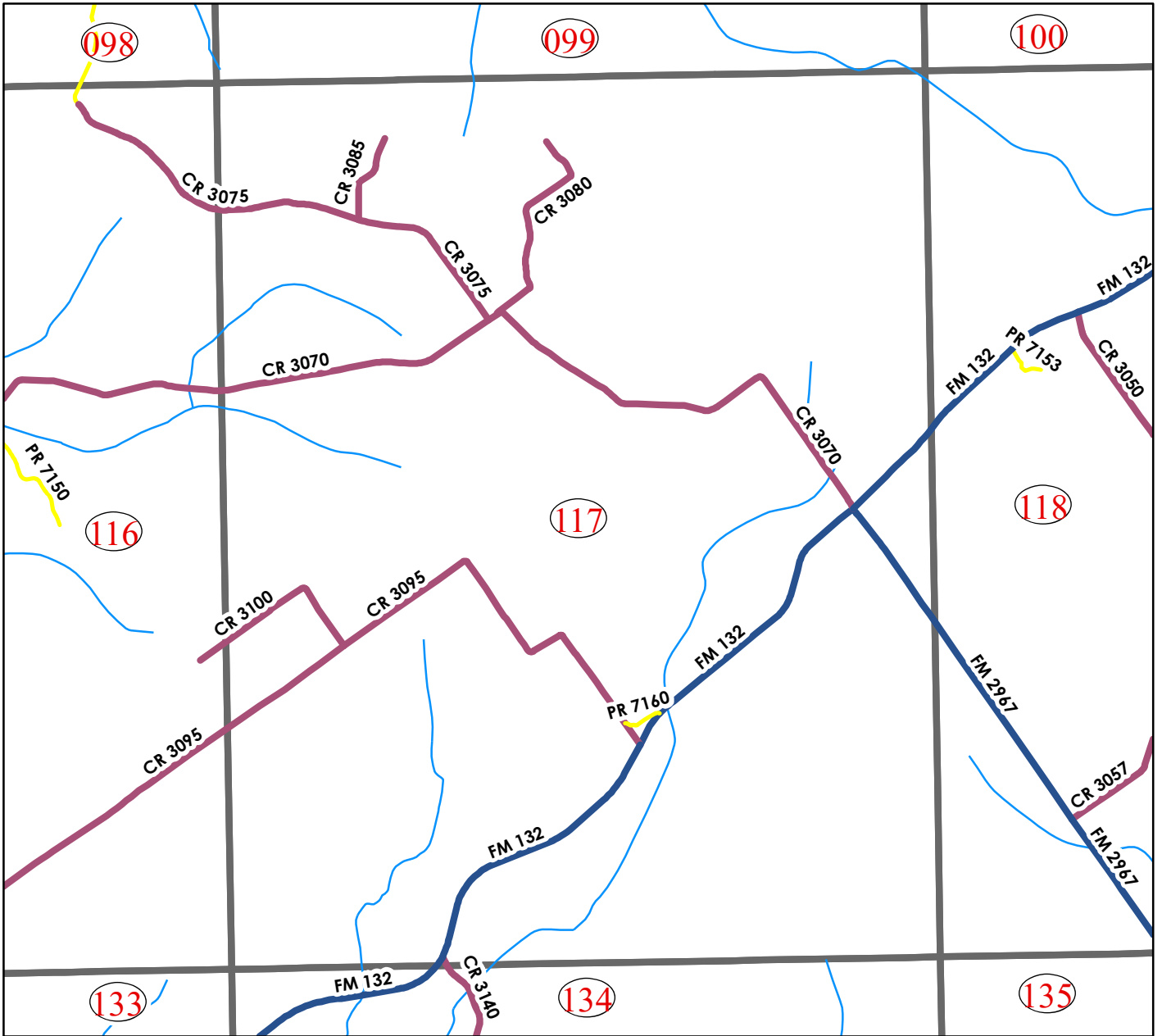
Map Legend

- OVERVIEW**
 - <all other values>
- RoadClass**
 - FARM TO MARKET
 - PARK ROAD
 - COUNTY ROAD
 - RAMP
 - CONNECTOR
 - US HIGHWAY
 - US ALTERNATE
 - STATE HIGHWAY
 - LOOP 304
- Hydro Areas**
 - <all other values>
 - CREEK
 - RIVER
 - STREAM
 - USNG_Houston_Pages
 - COUNTY_BOUNDARIES
 - AUTHORITATIVE_BOUNDARY
- HYDRO_CLASS**
 - RIVER
 - LAKE
 - POND
 - <all other values>
- Hydro Lines**
 - <all other values>

Legend

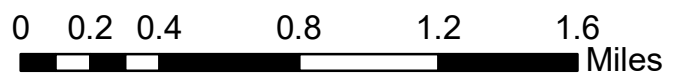
- MSAG COMMUNITY**
 - <all other values>
- MSAG_COMM_NAME**
 - CROCKETT
 - GRAPELAND
 - KENNARD
 - LATEXO
 - LOVELADY

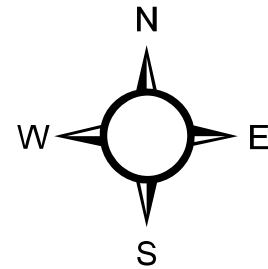
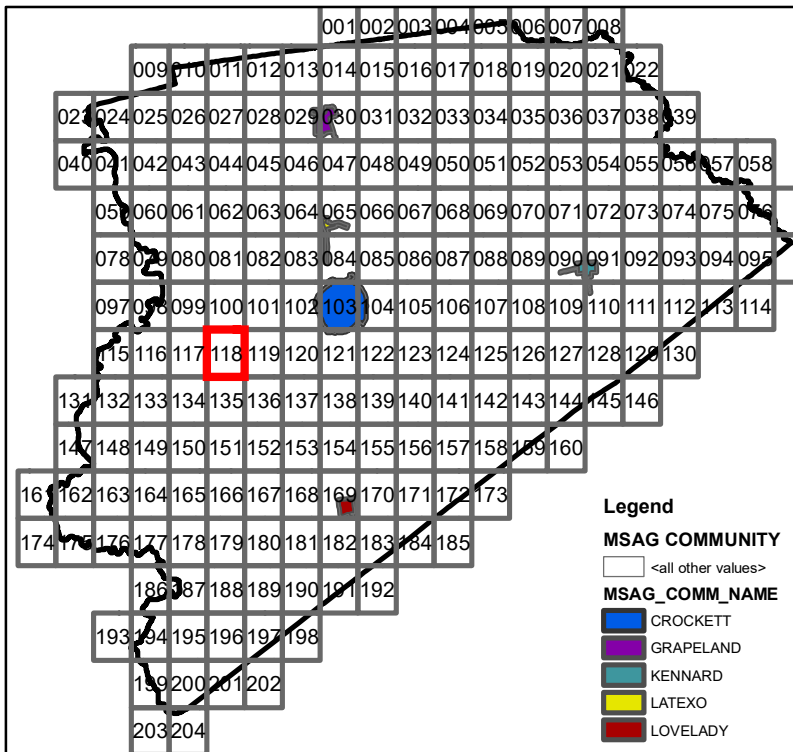
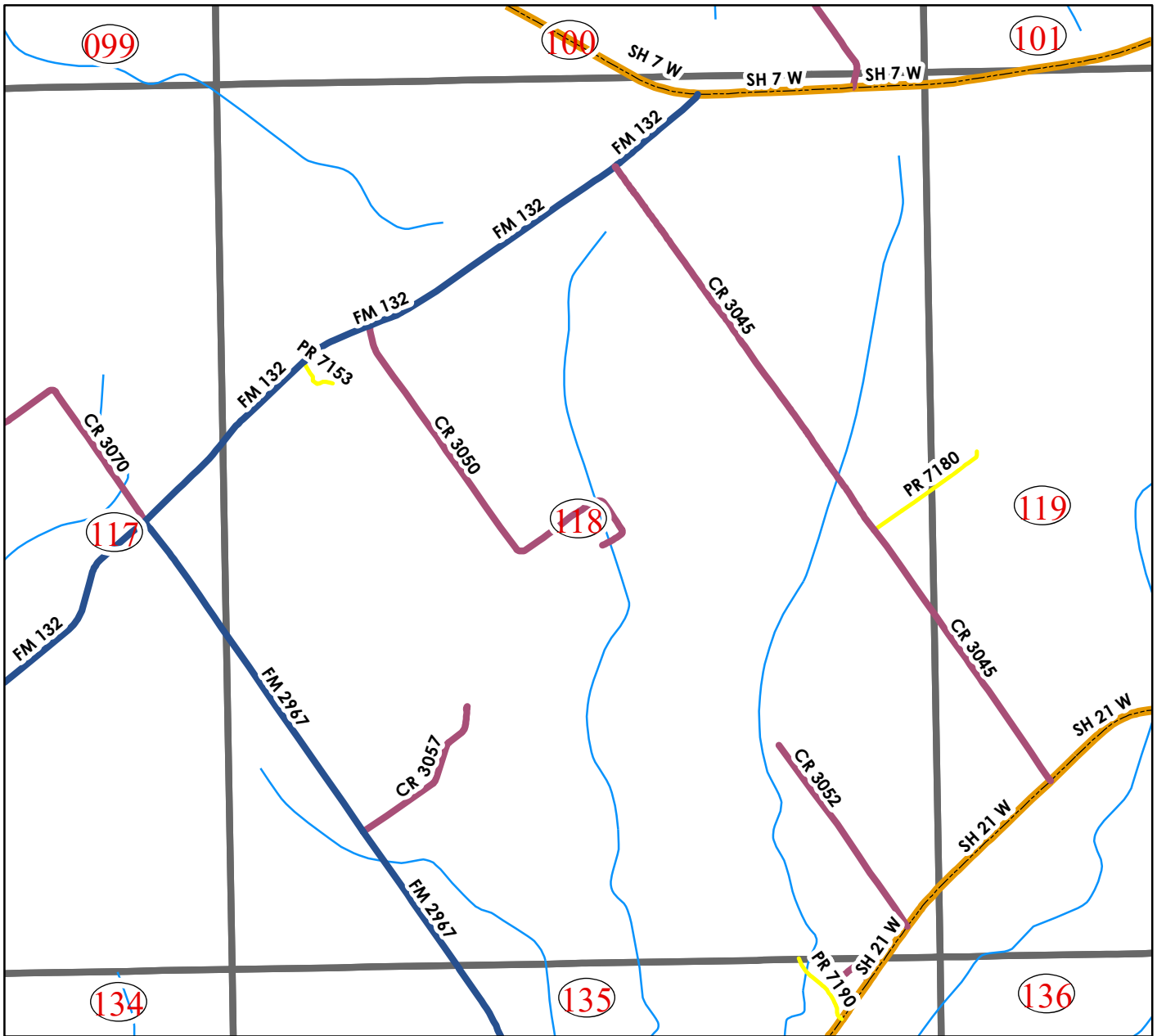




Map Legend

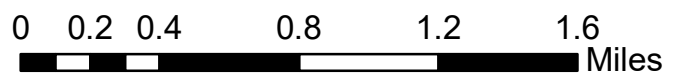
- OVERVIEW**
 - FARM TO MARKET
 - PARK ROAD
 - COUNTY ROAD
 - CITY STREET
 - PRIVATE ROAD
 - DRIVEWAY
 - TRAIL
 - LOOP 304
- RoadClass**
 - RAMP
 - CONNECTOR
 - US HIGHWAY
 - US ALTERNATE
 - STATE HIGHWAY
- Hydro Areas**
 - CREEK
 - RIVER
 - STREAM
- Hydro Lines**
 - RIVER
 - LAKE
 - POND
- Hydro_CLASSES**
 - <all other values>
- Hydro_CLASSES**
 - <all other values>
- Legend**
 - MSAG COMMUNITY
 - <all other values>
 - MSAG_COMM_NAME
 - CROCKETT
 - GRAPELAND
 - KENNARD
 - LATEXO
 - LOVELADY
- Map Legend**
 - <all other values>
- Map Legend**
 - USUSNG_Houston_Pages
 - COUNTY_BOUNDARIES
 - AUTHORITATIVE_BOUNDARY

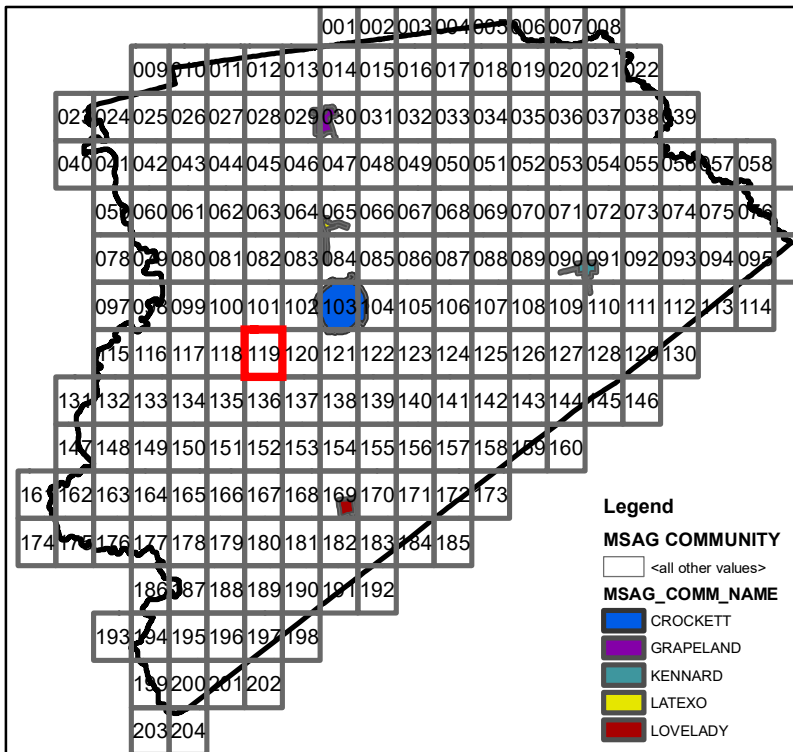
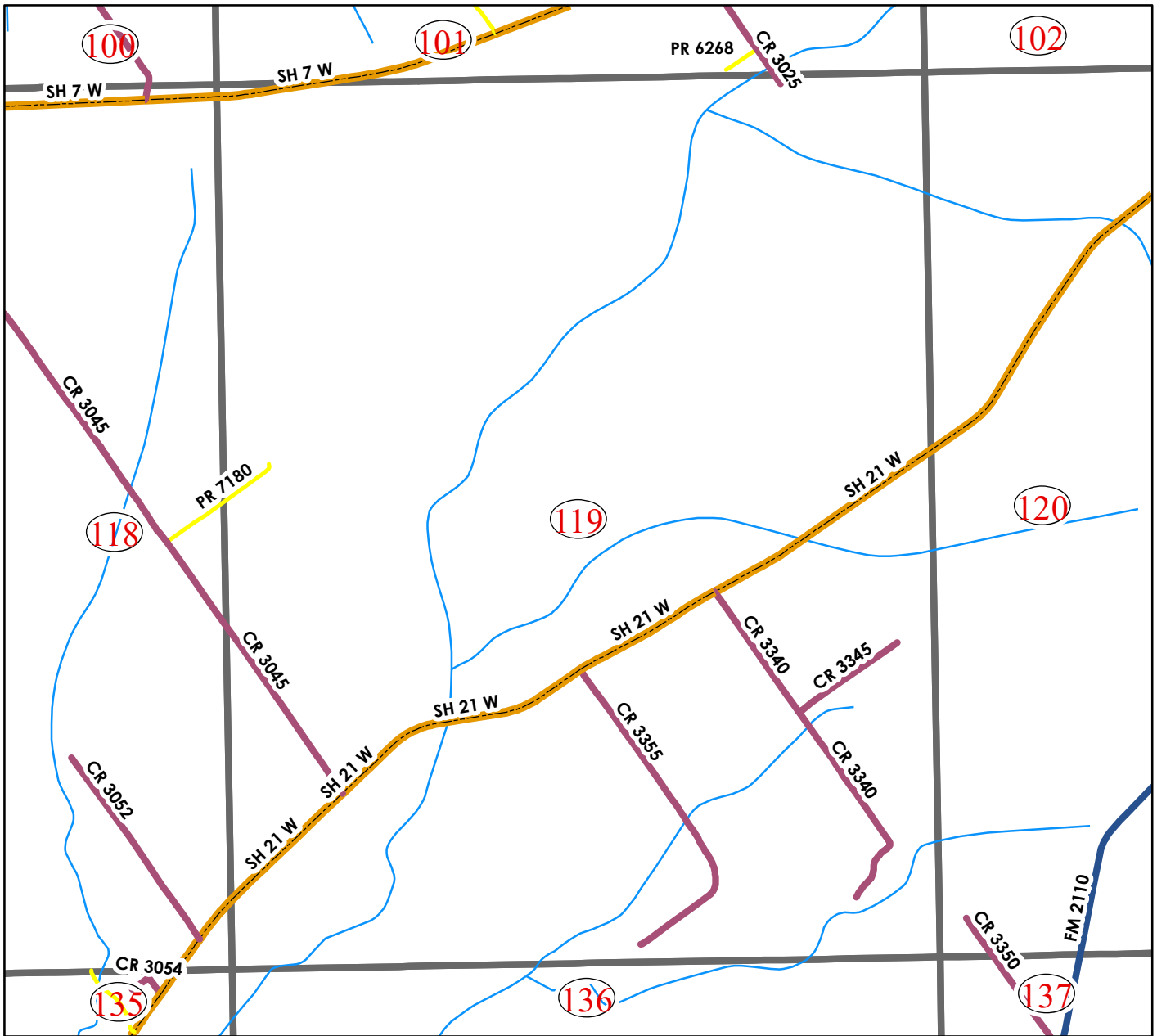




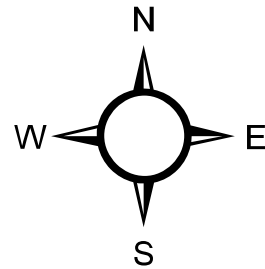
Map Legend

- OVERVIEW**
 - FARM TO MARKET
 - PARK ROAD
 - COUNTY ROAD
 - RAMP
 - CONNECTOR
 - US HIGHWAY
 - US ALTERNATE
 - STATE HIGHWAY
 - LOOP 304
- RoadClass**
 - CITY STREET
 - PRIVATE ROAD
 - DRIVEWAY
 - TRAIL
- Hydro Areas**
 - <all other values>
- HYDRO_CLASS**
 - RIVER
 - LAKE
 - POND
- Hydro Lines**
 - <all other values>
 - CREEK
 - RIVER
 - STREAM
- HYDRO_CLASS**
 - USNG_Houston_Pages
 - COUNTY_BOUNDARIES
 - AUTHORITATIVE_BOUNDARY



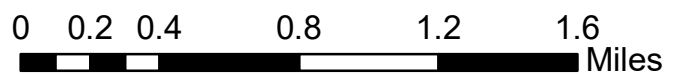


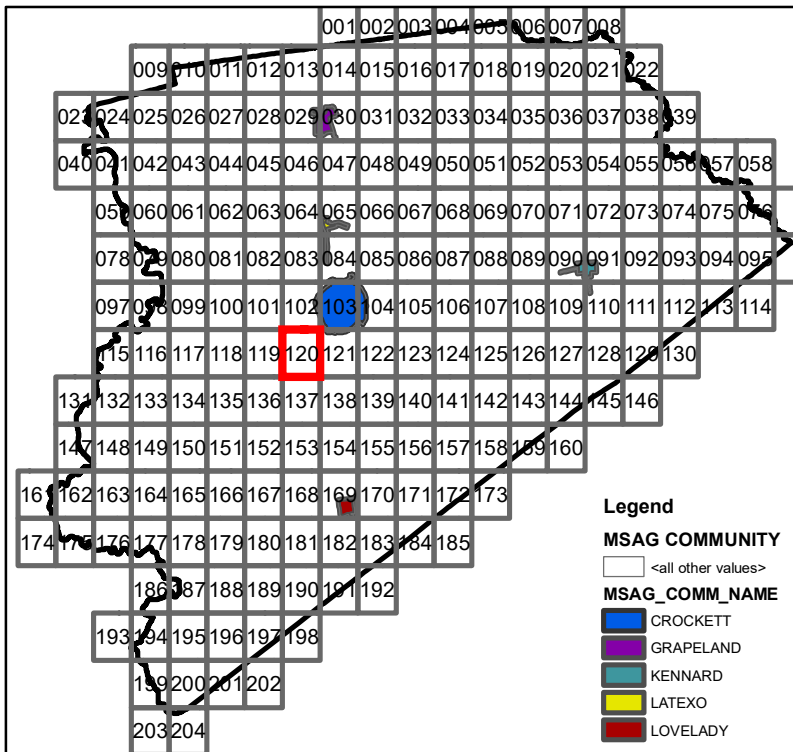
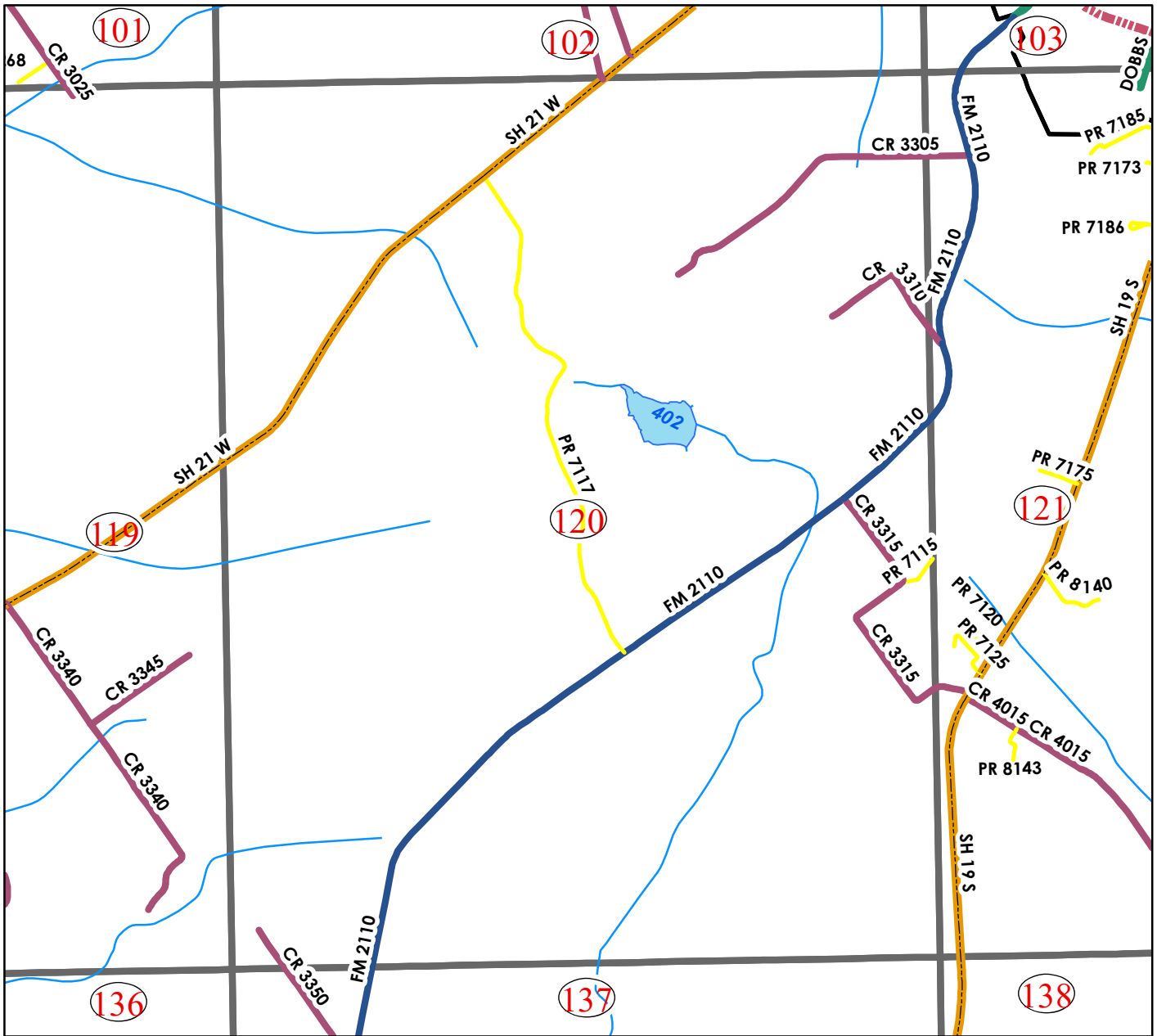
- Legend**
- MSAG COMMUNITY**
- <all other values>
- MSAG_COMM_NAME**
- CROCKETT
 - GRAPELAND
 - KENNARD
 - LATEXO
 - LOVELADY



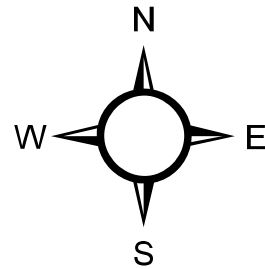
Map Legend

- OVERVIEW**
- <all other values>
- RoadClass**
- FARM TO MARKET
 - PARK ROAD
 - COUNTY ROAD
 - CITY STREET
 - PRIVATE ROAD
 - DRIVEWAY
 - TRAIL
 - STATE HIGHWAY
 - LOOP 304
- Hydro Areas**
- <all other values>
 - CREEK
 - RIVER
 - STREAM
 - USNG_Houston_Pages
 - COUNTY_BOUNDARIES
 - AUTHORITATIVE_BOUNDARY
- Hydro Lines**
- <all other values>
 - RIVER
 - LAKE
 - POND



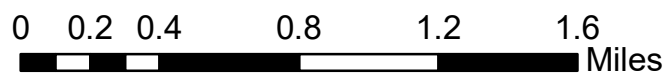


- Legend**
- MSAG COMMUNITY**
- <all other values>
- MSAG_COMM_NAME**
- CROCKETT
 - GRAPELAND
 - KENNARD
 - LATEXO
 - LOVELADY



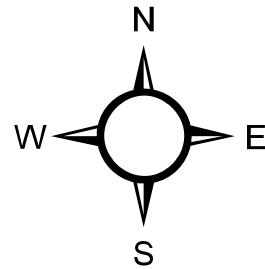
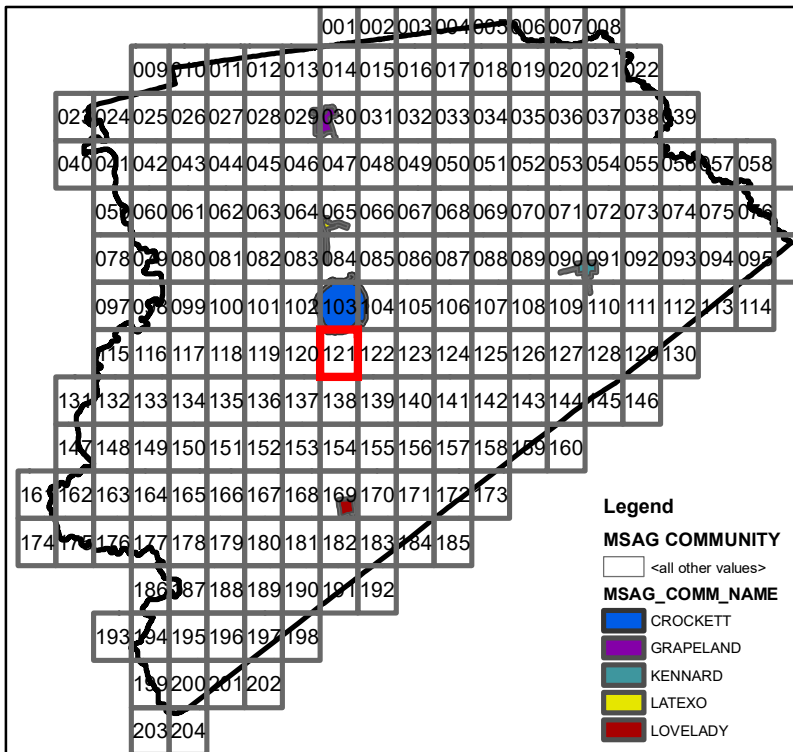
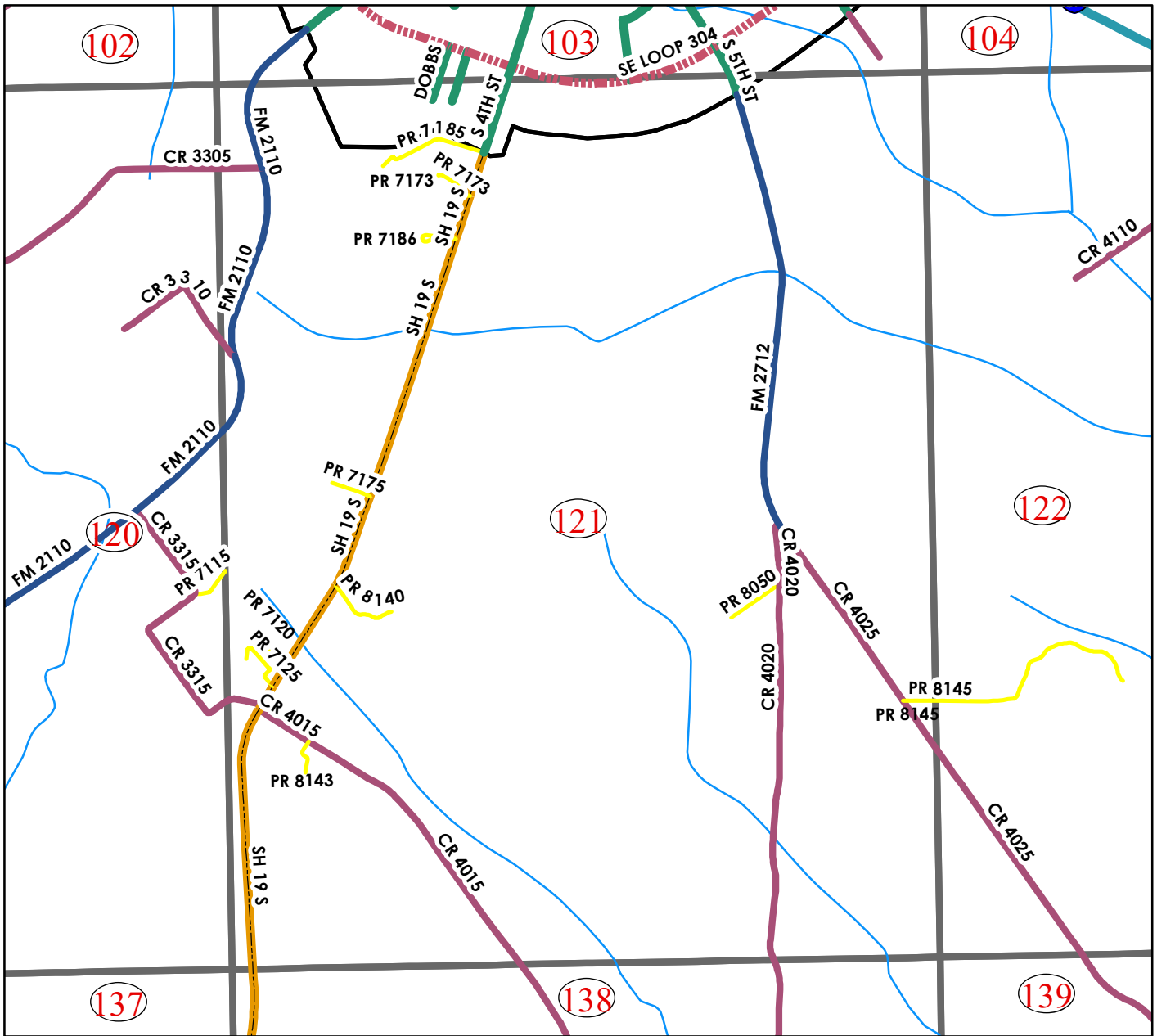
Map Legend

- OVERVIEW**
- <all other values>
- RoadClass**
- FARM TO MARKET
 - PARK ROAD
 - COUNTY ROAD
 - CITY STREET
 - PRIVATE ROAD
 - DRIVEWAY
 - TRAIL
 - STATE HIGHWAY
 - LOOP 304
- Hydro Areas**
- <all other values>
- Hydro Lines**
- CREEK
 - RIVER
 - STREAM
- Hydro Class**
- RIVER
 - LAKE
 - POND
 - <all other values>
- Hydro Class**
- CREEK
 - RIVER
 - STREAM
- USNG_Houston_Pages**
- COUNTY_BOUNDARIES
 - AUTHORITATIVE_BOUNDARY



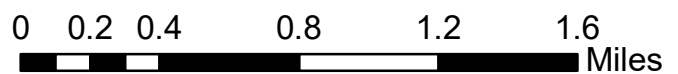
HOUSTON COUNTY

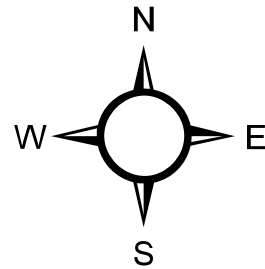
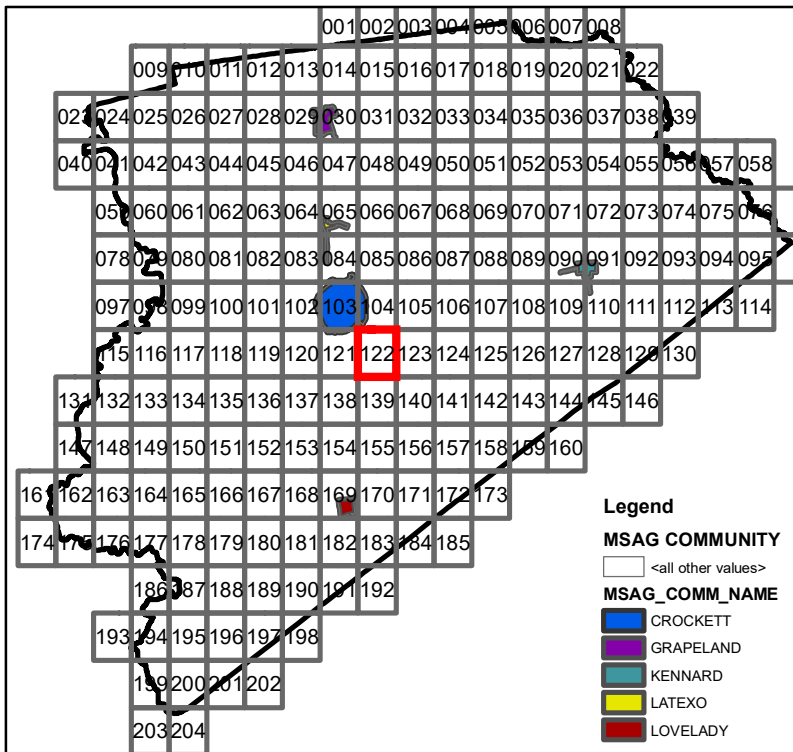
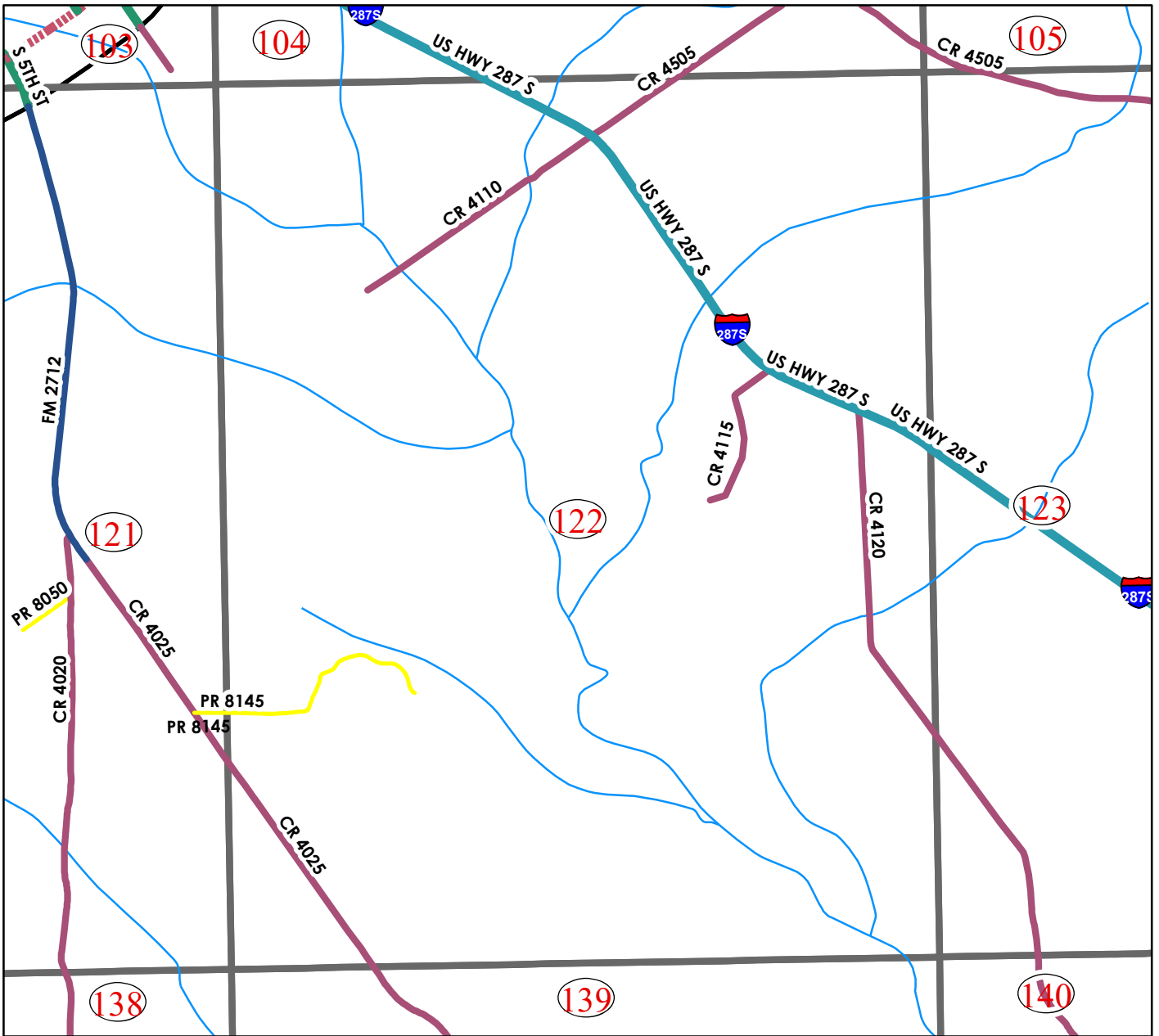
121



Map Legend

- OVERVIEW**
 - <all other values>
- RoadClass**
 - FARM TO MARKET
 - PARK ROAD
 - COUNTY ROAD
 - RAMP
 - CONNECTOR
 - US HIGHWAY
 - US ALTERNATE
 - STATE HIGHWAY
 - LOOP 304
- Hydro Areas**
 - <all other values>
 - CREEK
 - RIVER
 - STREAM
 - USNG_Houston_Pages
 - COUNTY_BOUNDARIES
 - AUTHORITATIVE_BOUNDARY
- Hydro Lines**
 - <all other values>
 - RIVER
 - LAKE
 - POND
 - CREEK
 - RIVER
 - STREAM
 - USNG_Houston_Pages
 - COUNTY_BOUNDARIES
 - AUTHORITATIVE_BOUNDARY



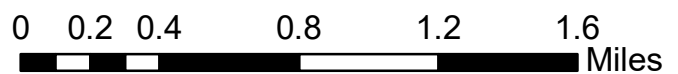


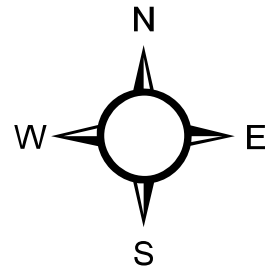
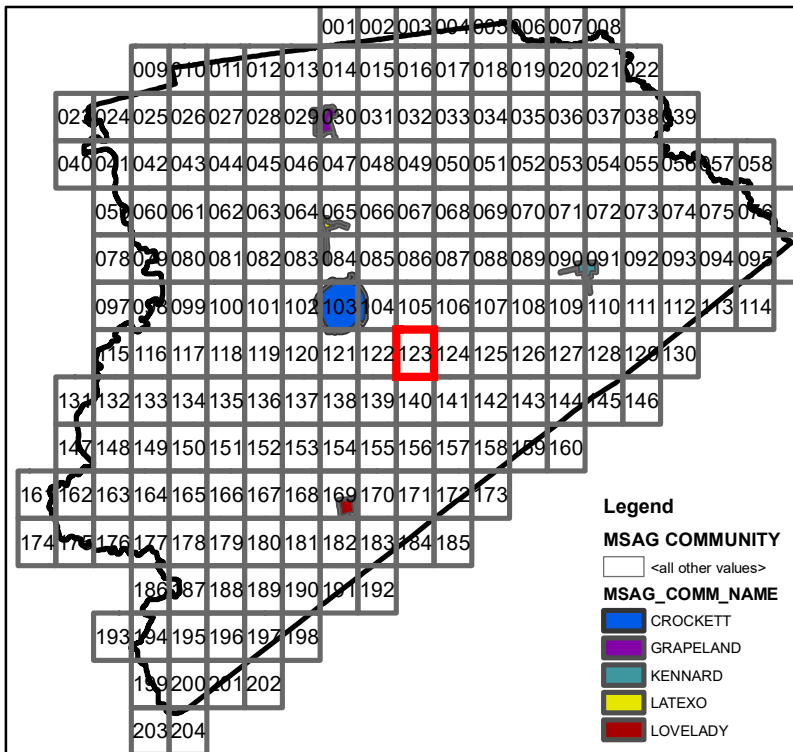
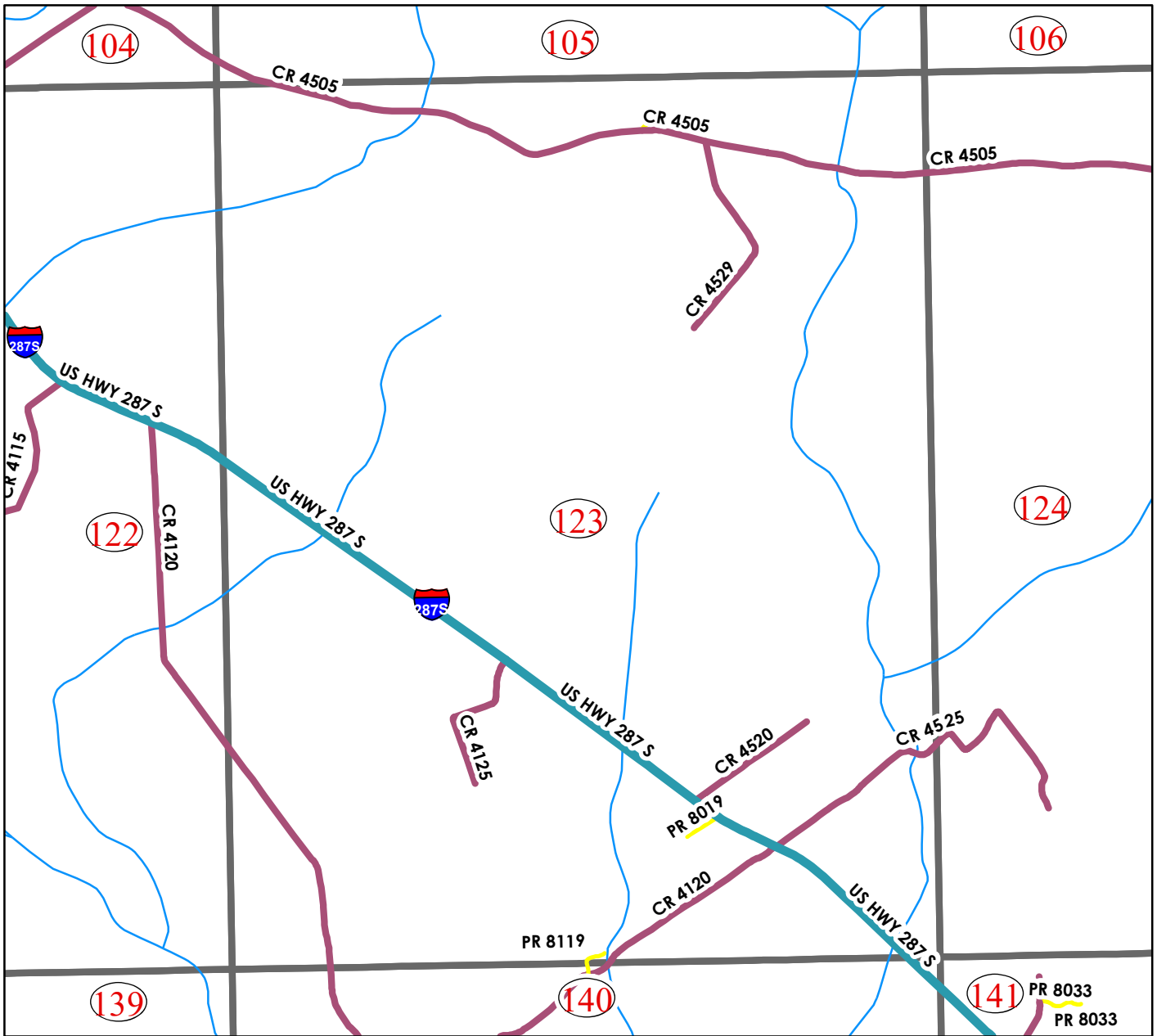
Map Legend

- OVERVIEW**
 - <all other values>
- RoadClass**
 - FARM TO MARKET
 - COUNTY ROAD
 - CITY STREET
 - PRIVATE ROAD
 - CONNECTOR
 - US HIGHWAY
 - US ALTERNATE
 - STATE HIGHWAY
 - LOOP 304
- Hydro Areas**
 - <all other values>
- HYDRO_CLASS**
 - RIVER
 - LAKE
 - POND
 - CREEK
 - RIVER
 - STREAM
 - USNG_Houston_Pages
 - COUNTY_BOUNDARIES
 - AUTHORITATIVE_BOUNDARY

Legend

- MSAG COMMUNITY**
 - <all other values>
- MSAG_COMM_NAME**
 - CROCKETT
 - GRAPELAND
 - KENNARD
 - LATEXO
 - LOVELADY



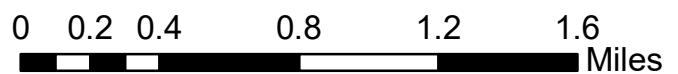


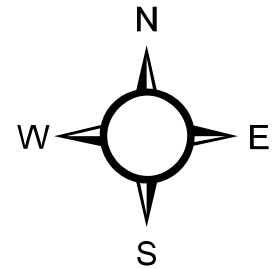
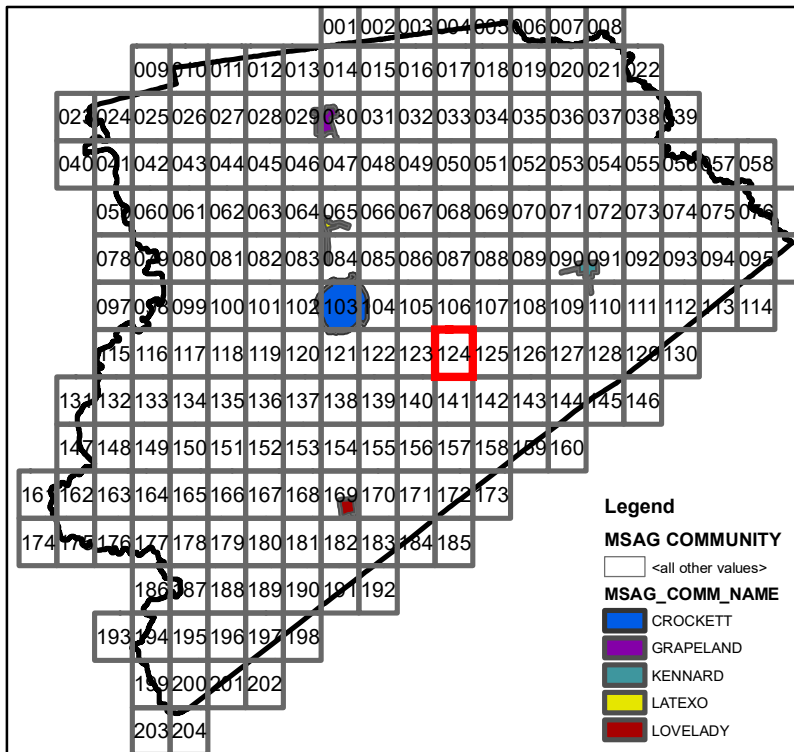
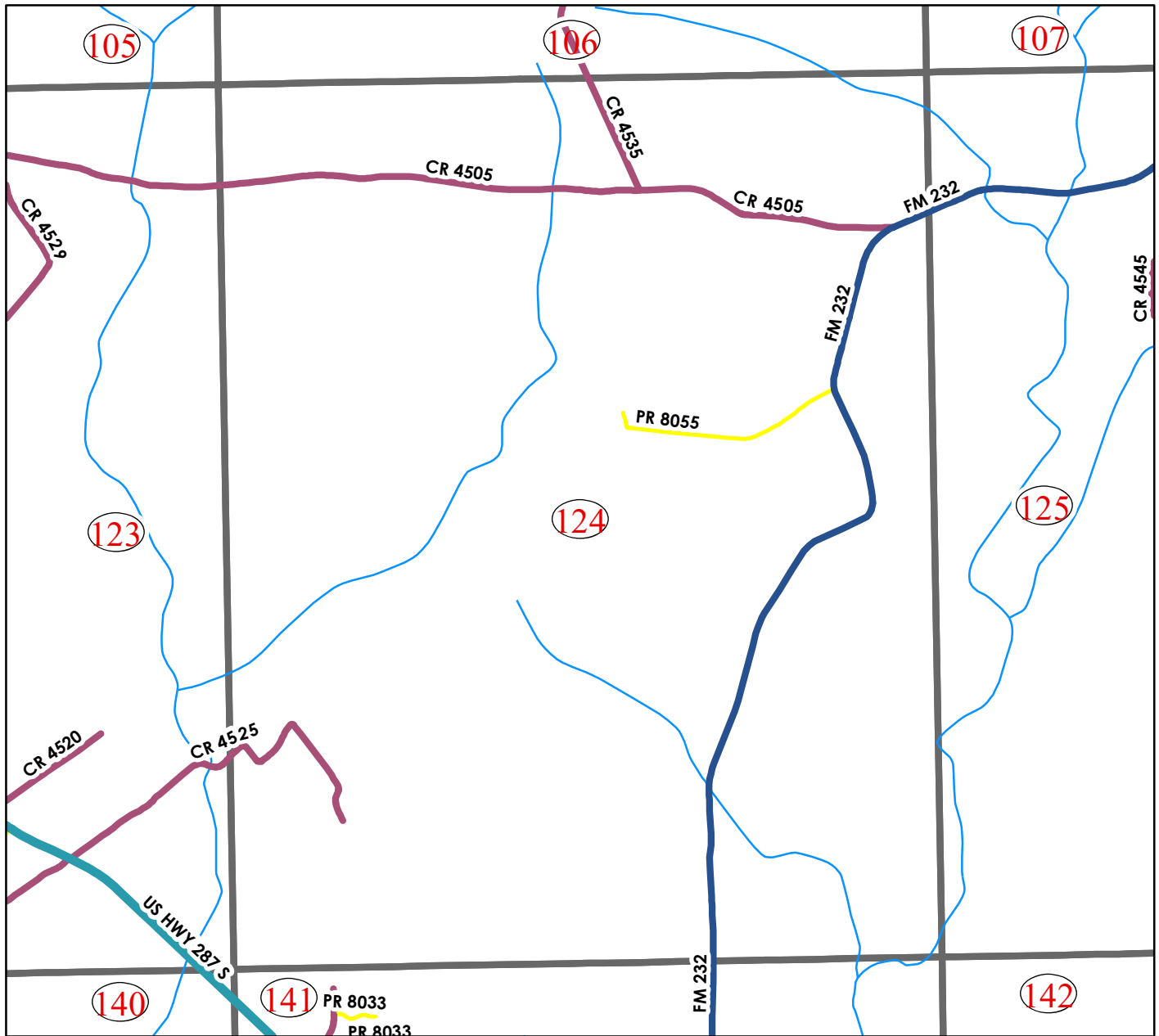
Map Legend

- OVERVIEW**
 - <all other values>
- RoadClass**
 - FARM TO MARKET
 - PARK ROAD
 - COUNTY ROAD
 - RAMP
 - CONNECTOR
 - US HIGHWAY
 - US ALTERNATE
 - STATE HIGHWAY
 - LOOP 304
 - CITY STREET
 - PRIVATE ROAD
 - DRIVEWAY
 - TRAIL
- Hydro Lines**
 - <all other values>
 - CREEK
 - RIVER
 - STREAM
- Hydro Areas**
 - USNG_Houston_Pages
 - COUNTY_BOUNDARIES
 - AUTHORITATIVE_BOUNDARY
- HYDRO_CLASS**
 - RIVER
 - LAKE
 - POND

Legend

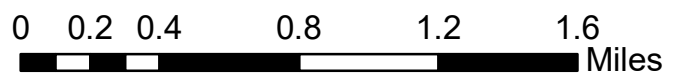
- MSAG COMMUNITY**
 - <all other values>
- MSAG_COMM_NAME**
 - CROCKETT
 - GRAPELAND
 - KENNARD
 - LATEXO
 - LOVELADY

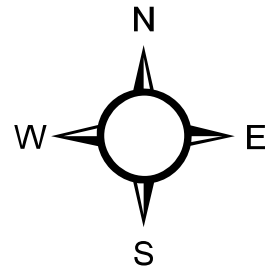
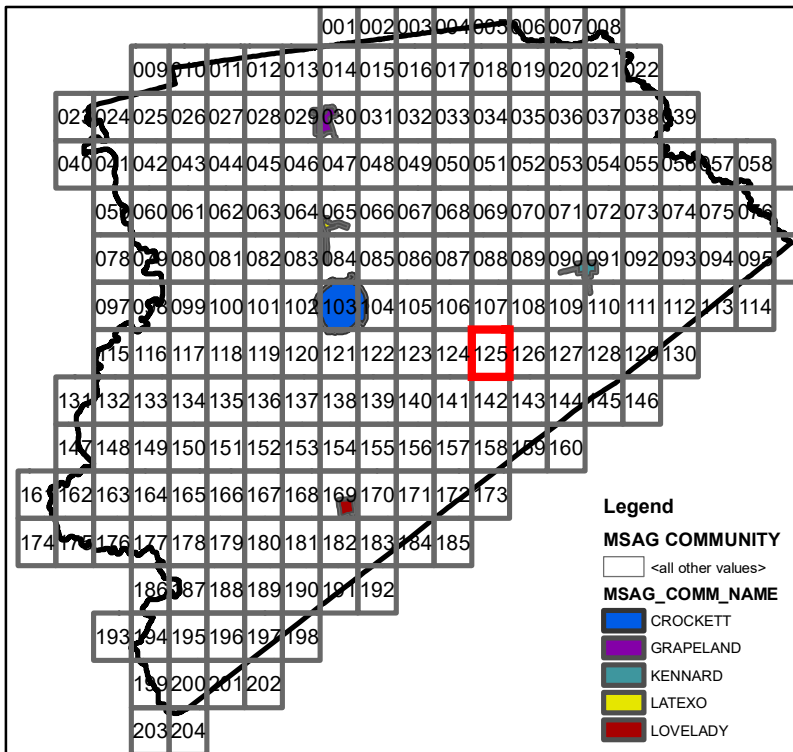
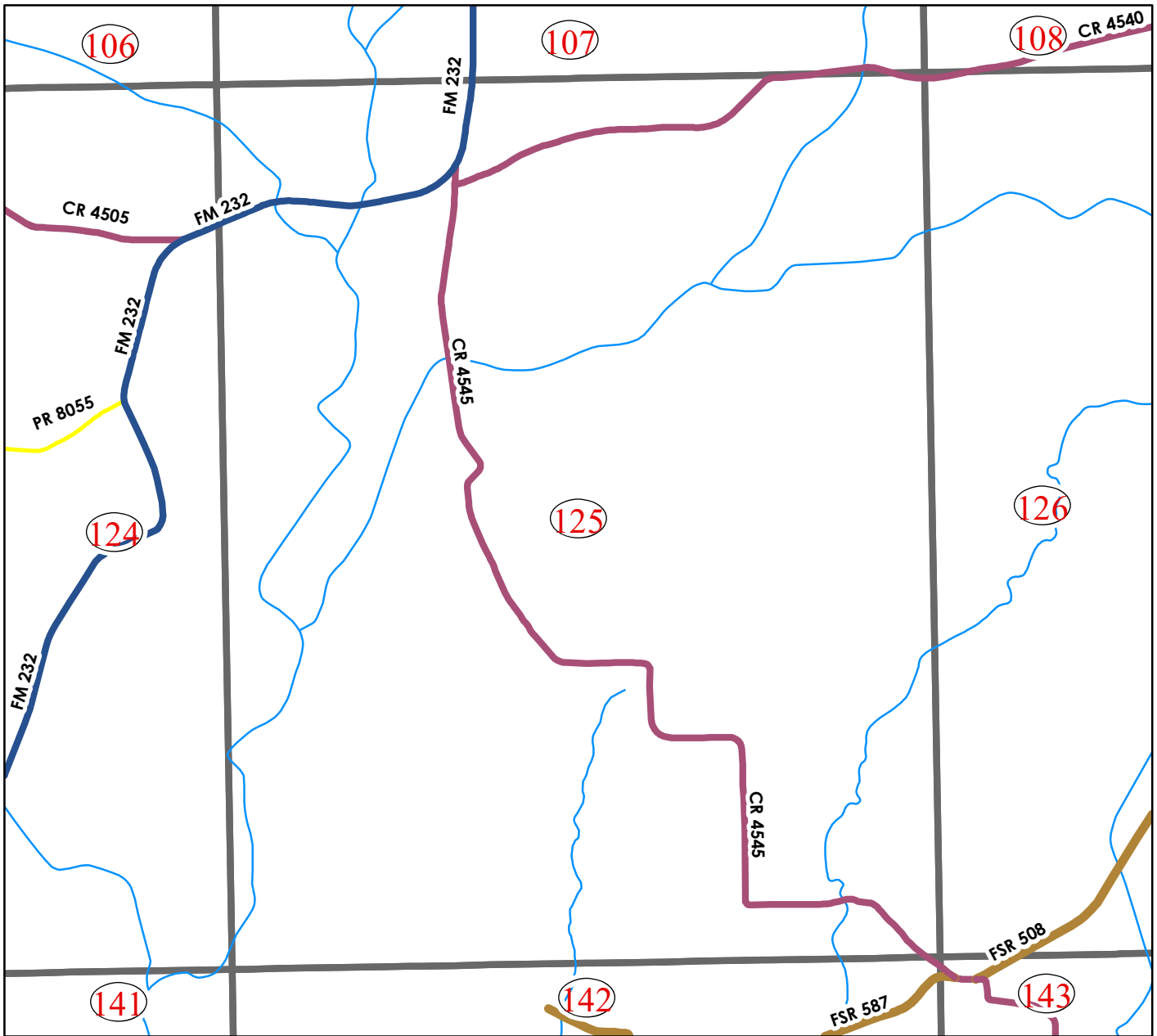




Map Legend

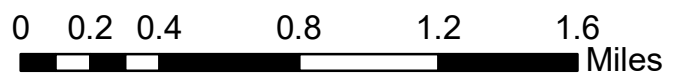
- OVERVIEW**
 - FARM TO MARKET
 - PARK ROAD
 - COUNTY ROAD
 - RAMP
 - CONNECTOR
 - US HIGHWAY
 - US ALTERNATE
 - STATE HIGHWAY
 - LOOP 304
- RoadClass**
 - CITY STREET
 - PRIVATE ROAD
 - DRIVEWAY
 - TRAIL
- Hydro Areas**
 - CREEK
 - RIVER
 - STREAM
- Hydro Lines**
 - LAKE
 - POND
- Hydro Classes**
 - <all other values>
- Hydro Classes**
 - <all other values>
- Legend**
 - USNG_Houston_Pages
 - COUNTY_BOUNDARIES
 - AUTHORITATIVE_BOUNDARY

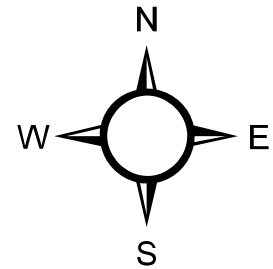
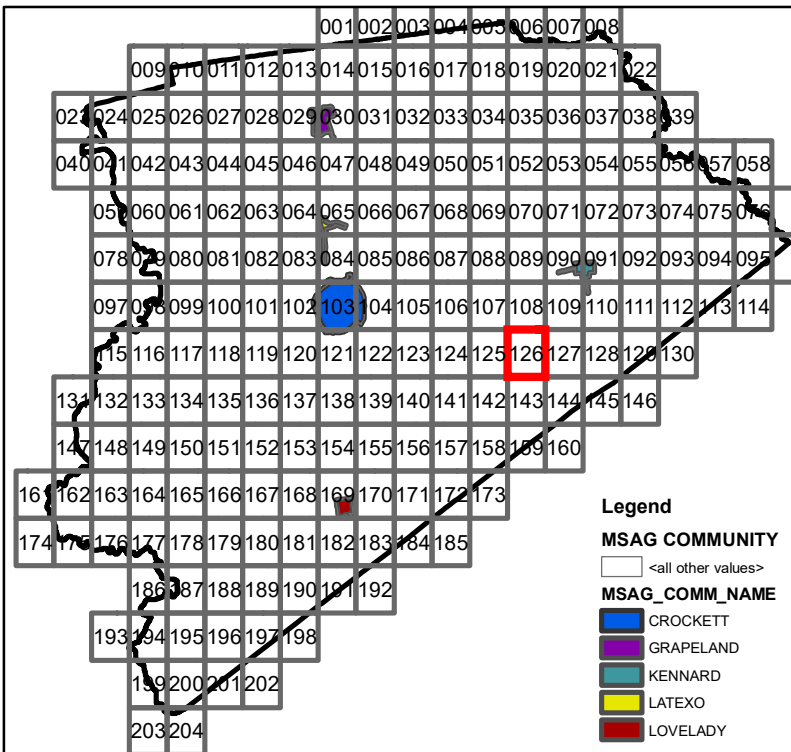
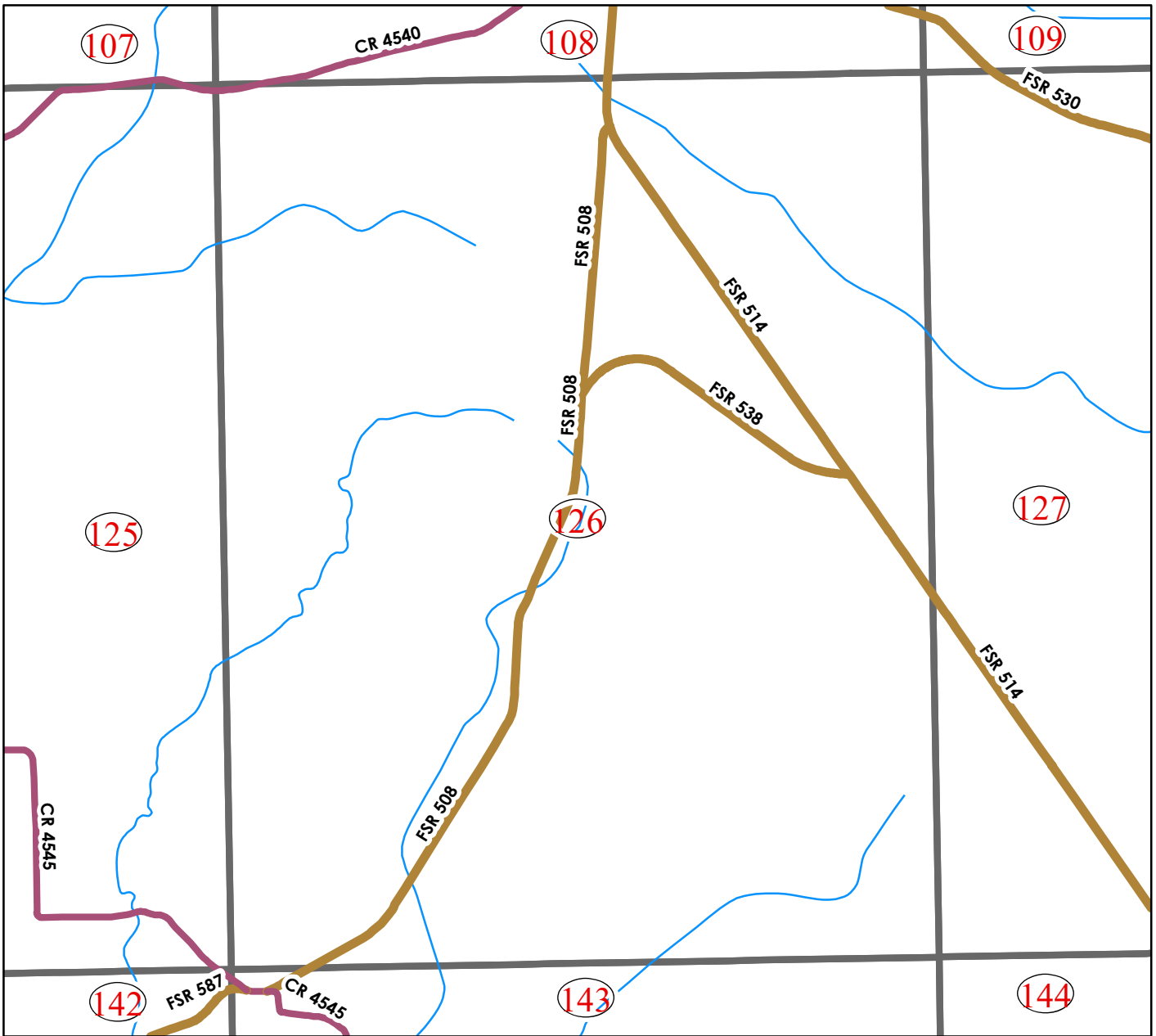




Map Legend

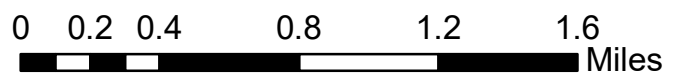
- OVERVIEW**
 - <all other values>
- RoadClass**
 - FARM TO MARKET
 - PARK ROAD
 - COUNTY ROAD
 - RAMP
 - CONNECTOR
 - US HIGHWAY
 - US ALTERNATE
 - STATE HIGHWAY
 - CITY STREET
 - PRIVATE ROAD
 - DRIVEWAY
 - TRAIL
 - LOOP 304
- Hydro Lines**
 - <all other values>
 - CREEK
 - RIVER
 - STREAM
 - USNG_Houston_Pages
 - COUNTY_BOUNDARIES
 - AUTHORITATIVE_BOUNDARY
- Hydro Areas**
 - <all other values>
 - RIVER
 - LAKE
 - POND

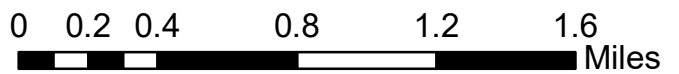
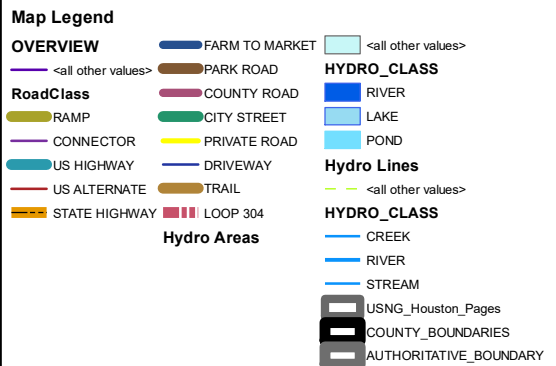
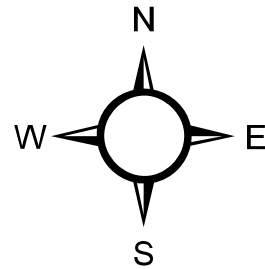
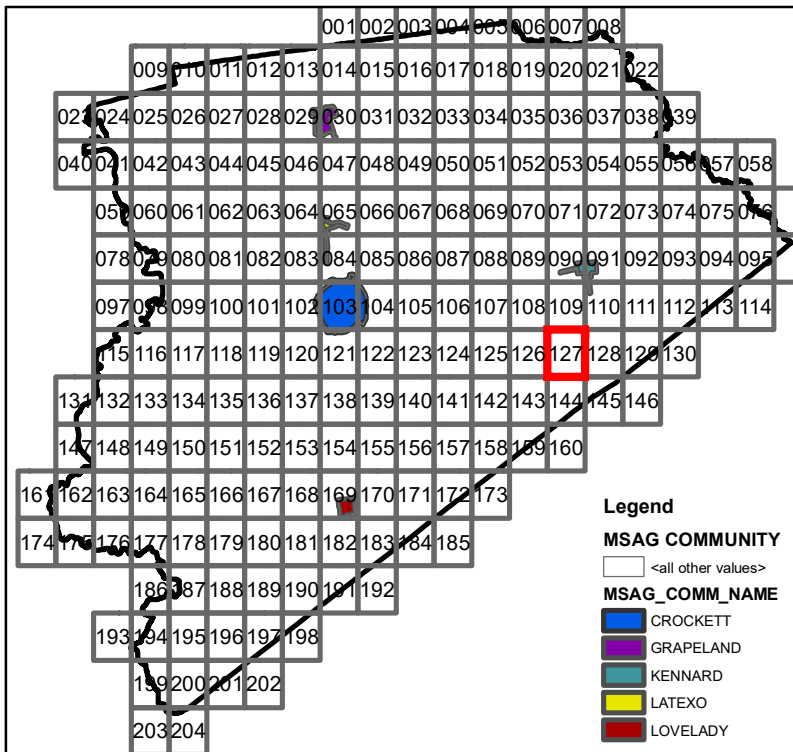
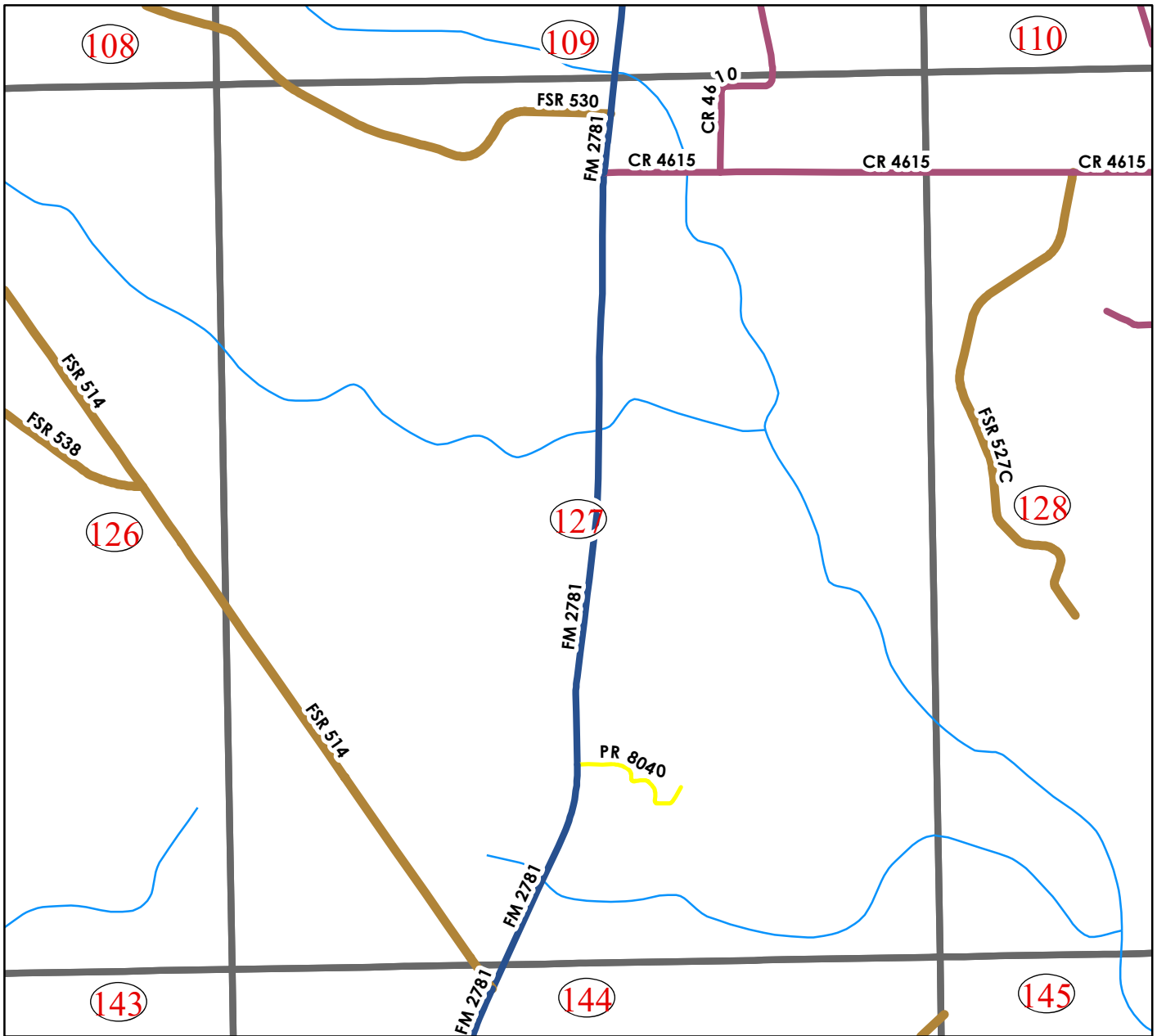


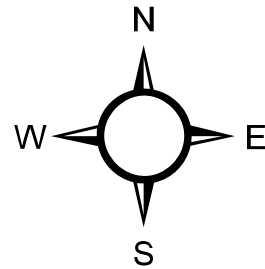
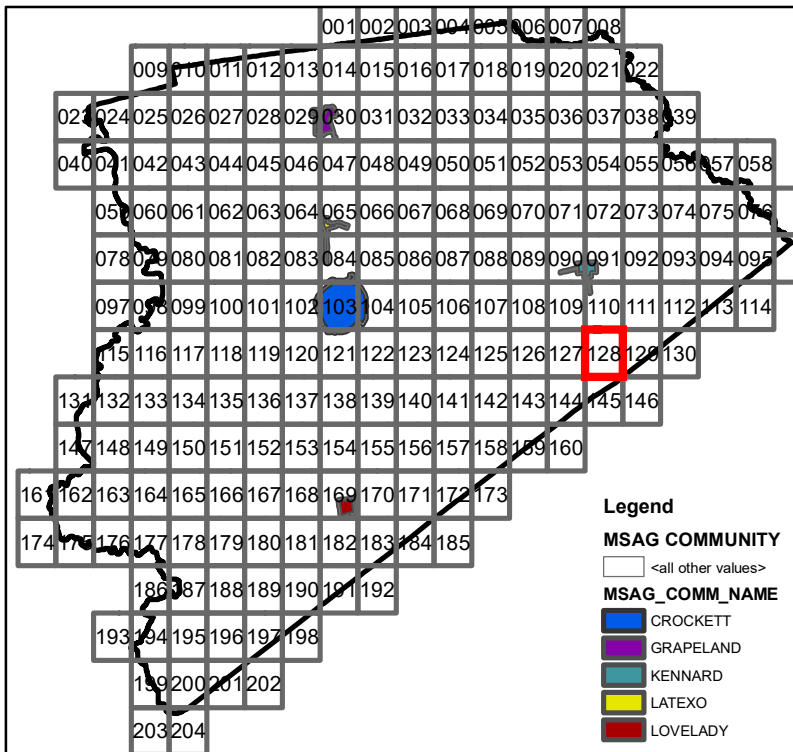
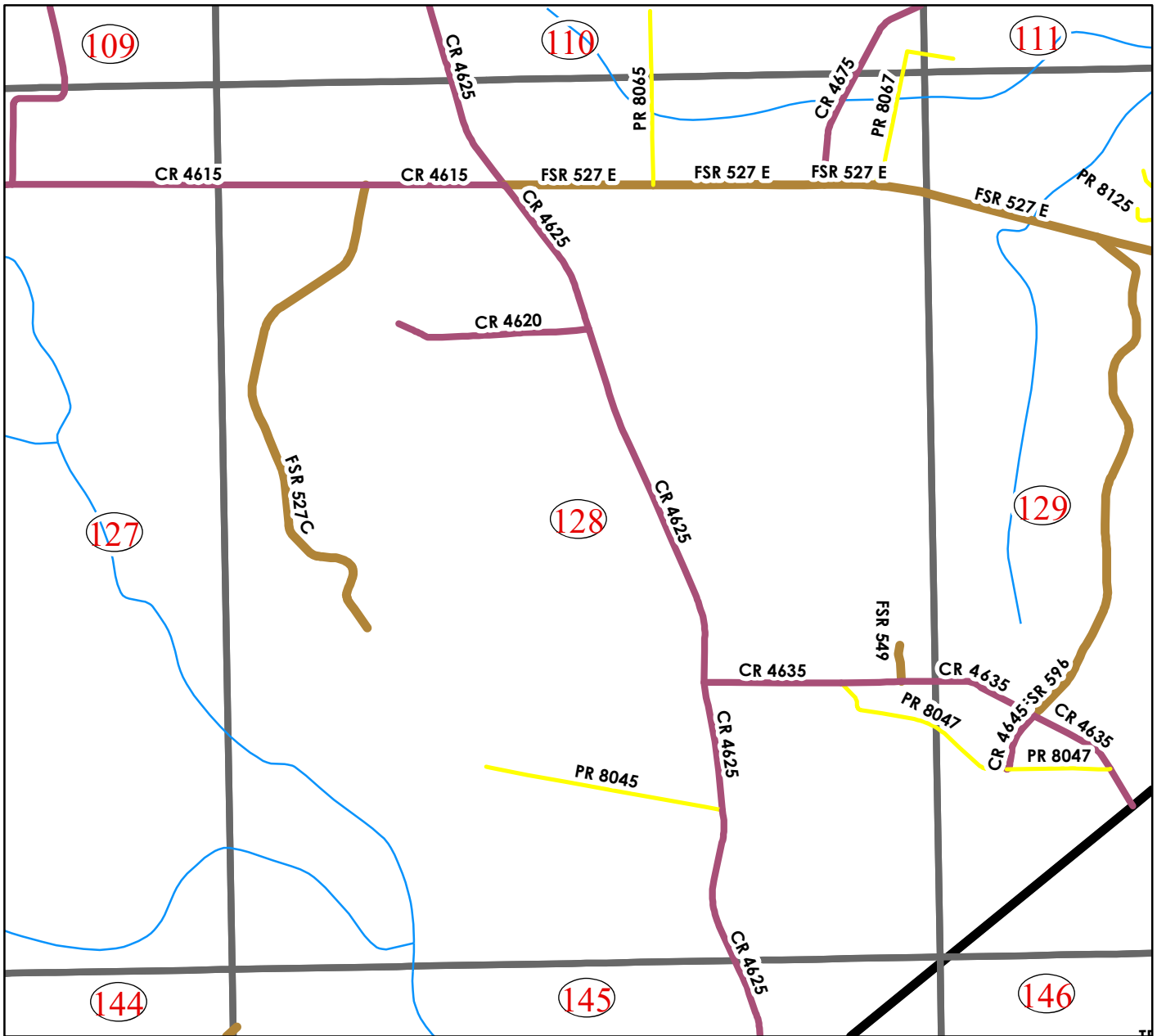


Map Legend

- OVERVIEW**
 - <all other values>
- RoadClass**
 - FARM TO MARKET
 - PARK ROAD
 - COUNTY ROAD
 - RAMP
 - CONNECTOR
 - US HIGHWAY
 - US ALTERNATE
 - STATE HIGHWAY
 - LOOP 304
- Hydro Lines**
 - <all other values>
 - CREEK
 - RIVER
 - STREAM
 - USNG_Houston_Pages
 - COUNTY_BOUNDARIES
 - AUTHORITATIVE_BOUNDARY
- Hydro Areas**
 - LAKE
 - POND

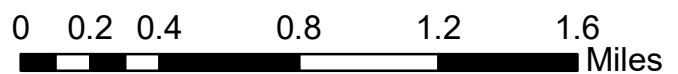


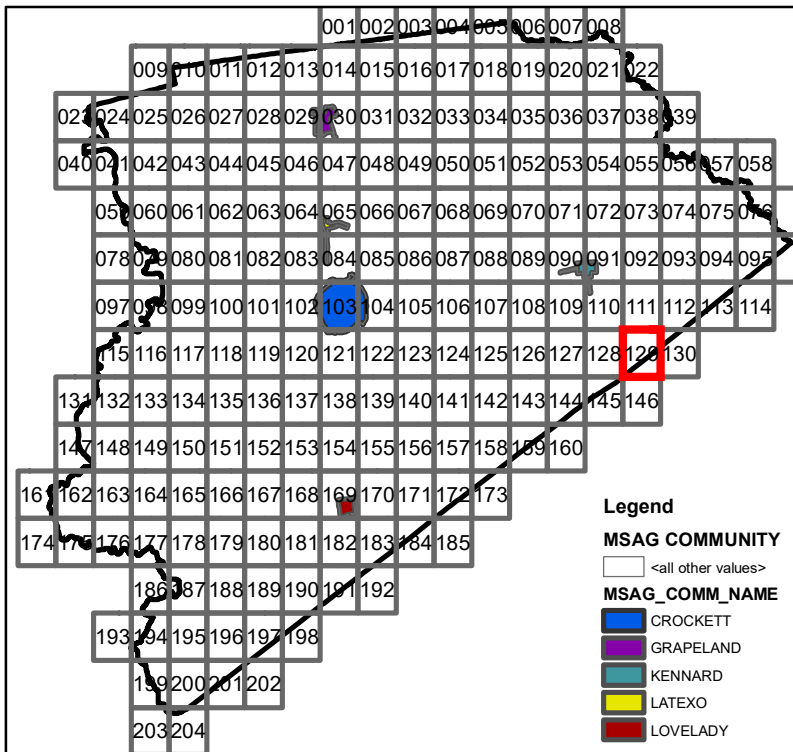
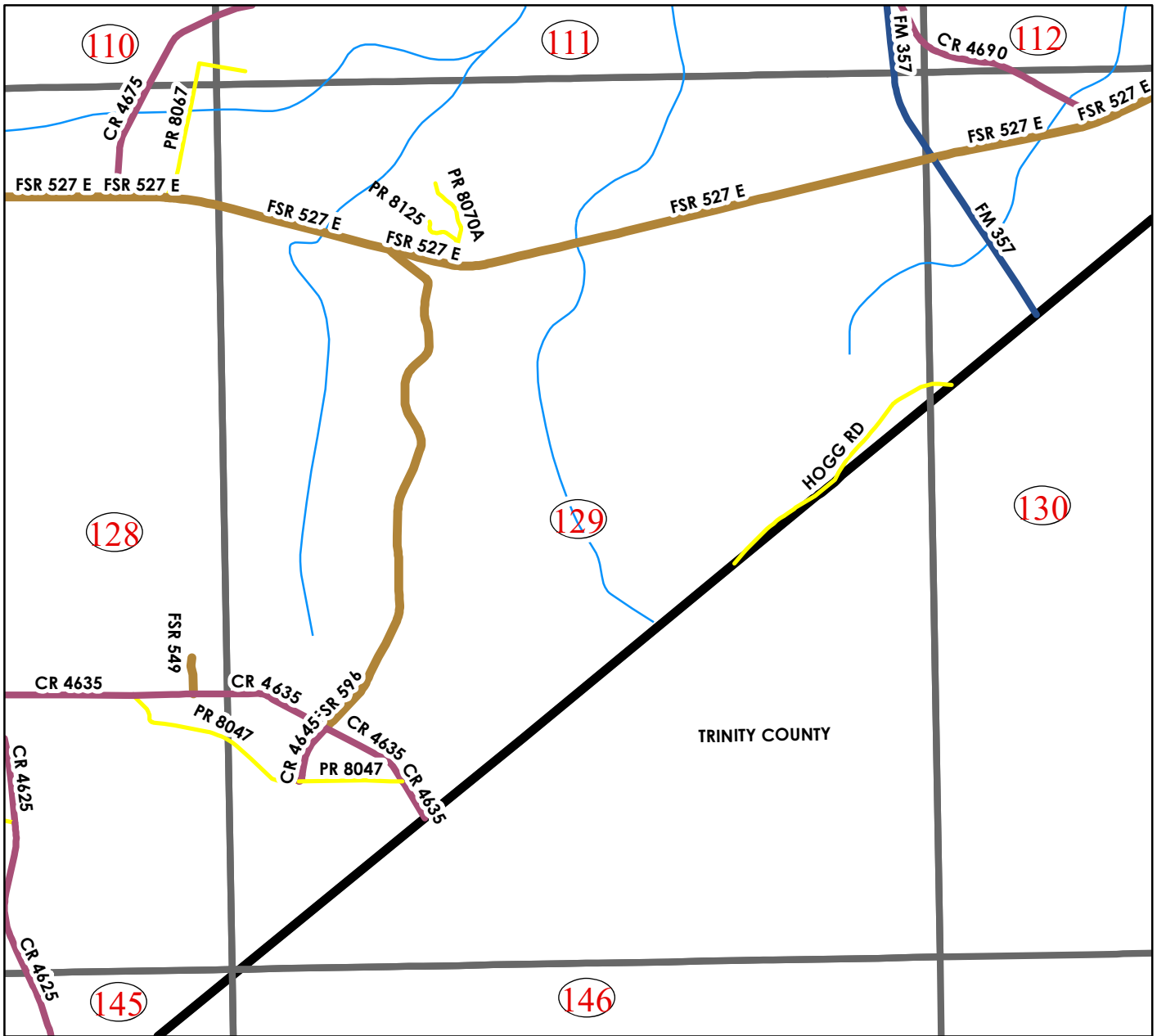




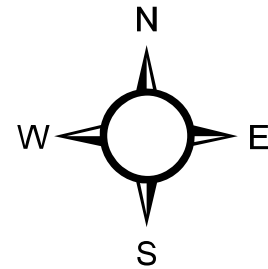
Map Legend

- OVERVIEW**
 - FARM TO MARKET
 - PARK ROAD
 - COUNTY ROAD
 - RAMP
 - CONNECTOR
 - US HIGHWAY
 - US ALTERNATE
 - STATE HIGHWAY
 - LOOP 304
- RoadClass**
 - CITY STREET
 - PRIVATE ROAD
 - DRIVEWAY
 - TRAIL
- Hydro Areas**
 - CREEK
 - RIVER
 - STREAM
 - USNG_Houston_Pages
 - COUNTY_BOUNDARIES
 - AUTHORITATIVE_BOUNDARY
- HYDRO_CLASS**
 - RIVER
 - LAKE
 - POND
- Hydro Lines**
 - <all other values>



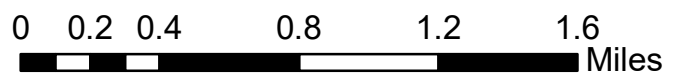


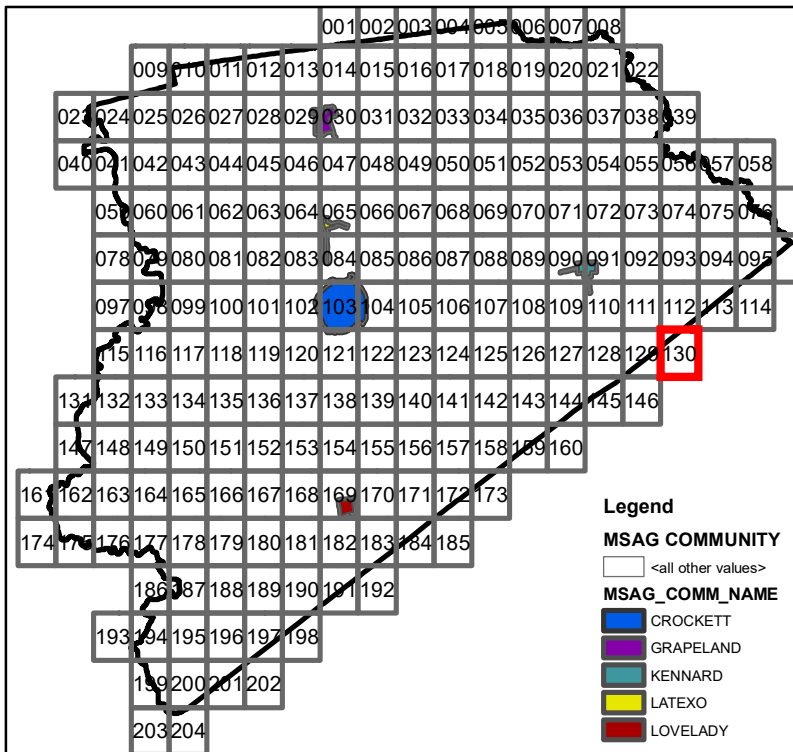
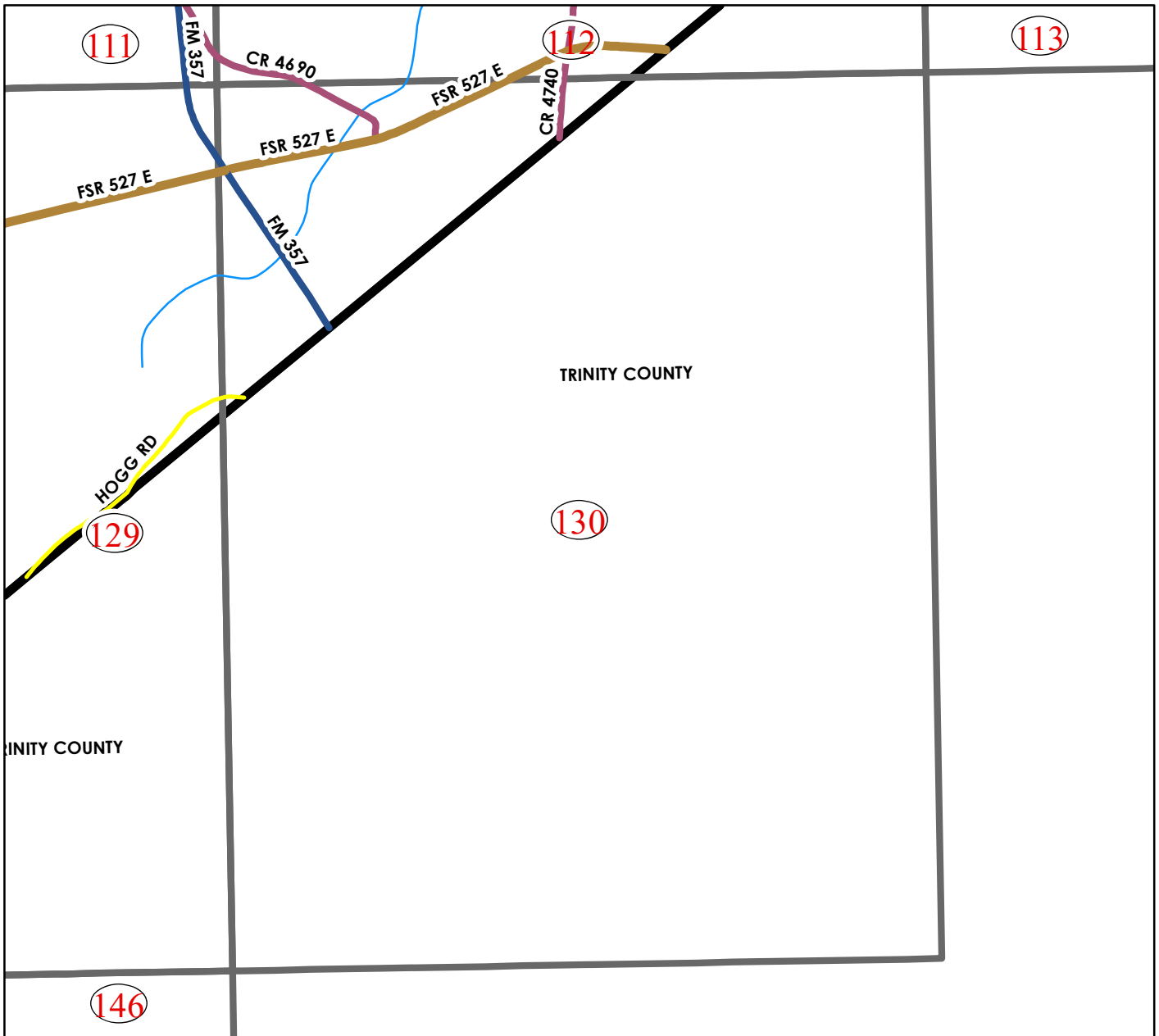
- Legend**
- MSAG COMMUNITY**
- <all other values>
- MSAG_COMM_NAME**
- CROCKETT
 - GRAPELAND
 - KENNARD
 - LATEXO
 - LOVELADY



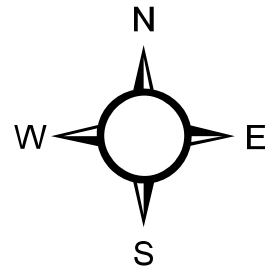
Map Legend

- OVERVIEW**
- <all other values>
- RoadClass**
- FARM TO MARKET
 - PARK ROAD
 - COUNTY ROAD
 - RAMP
 - CONNECTOR
 - US HIGHWAY
 - US ALTERNATE
 - STATE HIGHWAY
 - LOOP 304
- Hydro Areas**
- <all other values>
 - CREEK
 - RIVER
 - STREAM
 - USNG_Houston_Pages
 - COUNTY_BOUNDARIES
 - AUTHORITATIVE_BOUNDARY
- HYDRO_CLASS**
- RIVER
 - LAKE
 - POND



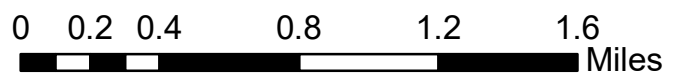


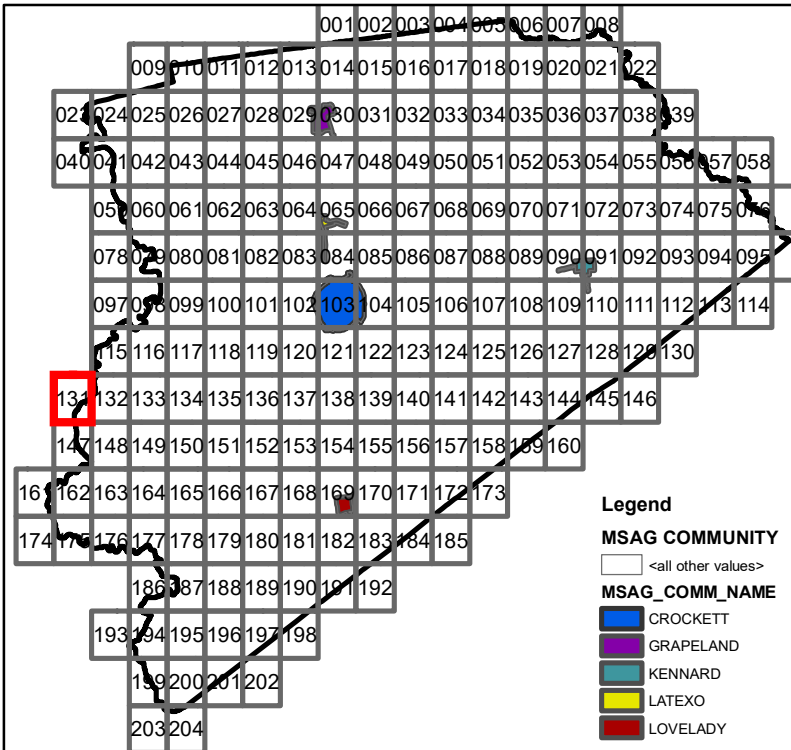
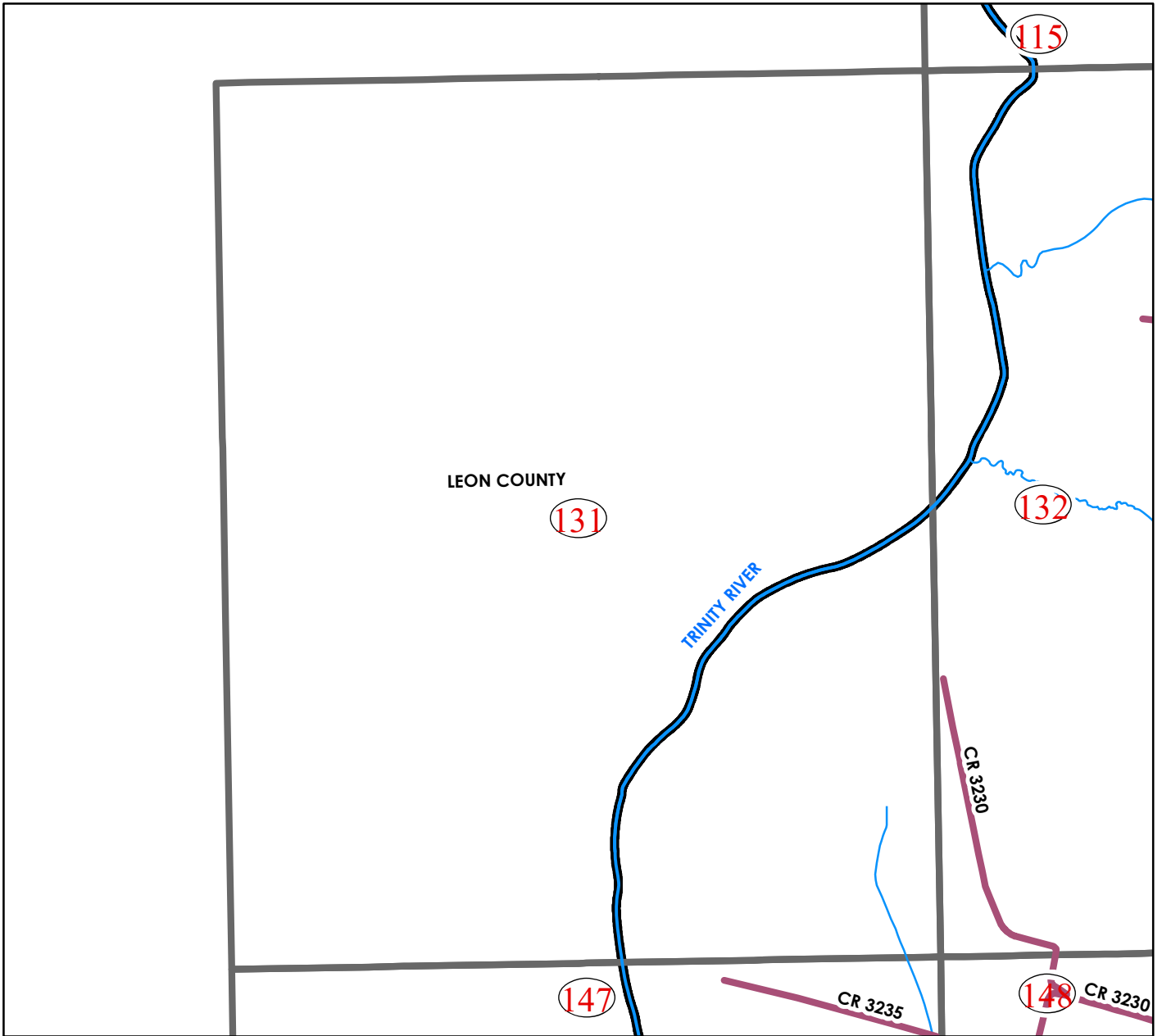
- Legend**
- MSAG COMMUNITY**
- <all other values>
- MSAG_COMM_NAME**
- CROCKETT
 - GRAPELAND
 - KENNARD
 - LATEXO
 - LOVELADY



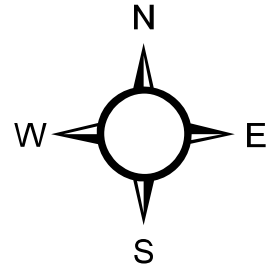
Map Legend

- OVERVIEW**
- <all other values>
- RoadClass**
- FARM TO MARKET
 - PARK ROAD
 - COUNTY ROAD
 - RAMP
 - CONNECTOR
 - US HIGHWAY
 - US ALTERNATE
 - STATE HIGHWAY
 - LOOP 304
- Hydro Areas**
- <all other values>
- HYDRO_CLASS**
- RIVER
 - LAKE
 - POND
- Hydro Lines**
- <all other values>
 - CREEK
 - RIVER
 - STREAM
 - USNG_Houston_Pages
 - COUNTY_BOUNDARIES
 - AUTHORITATIVE_BOUNDARY

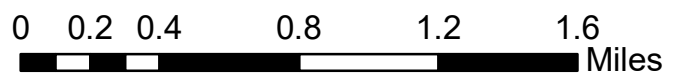


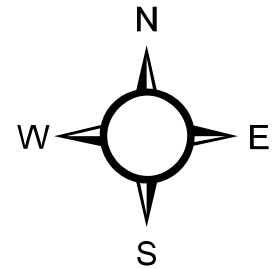
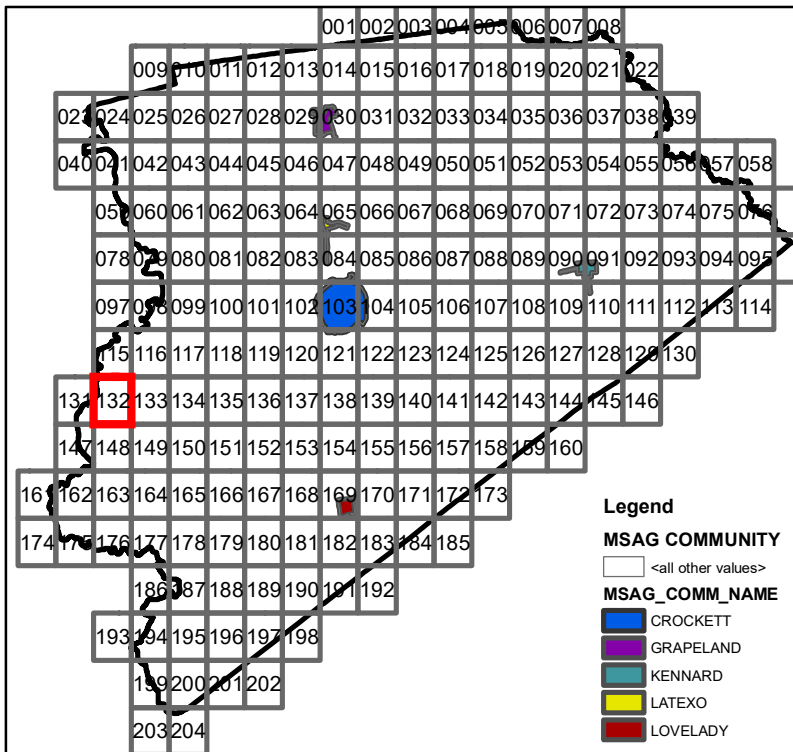
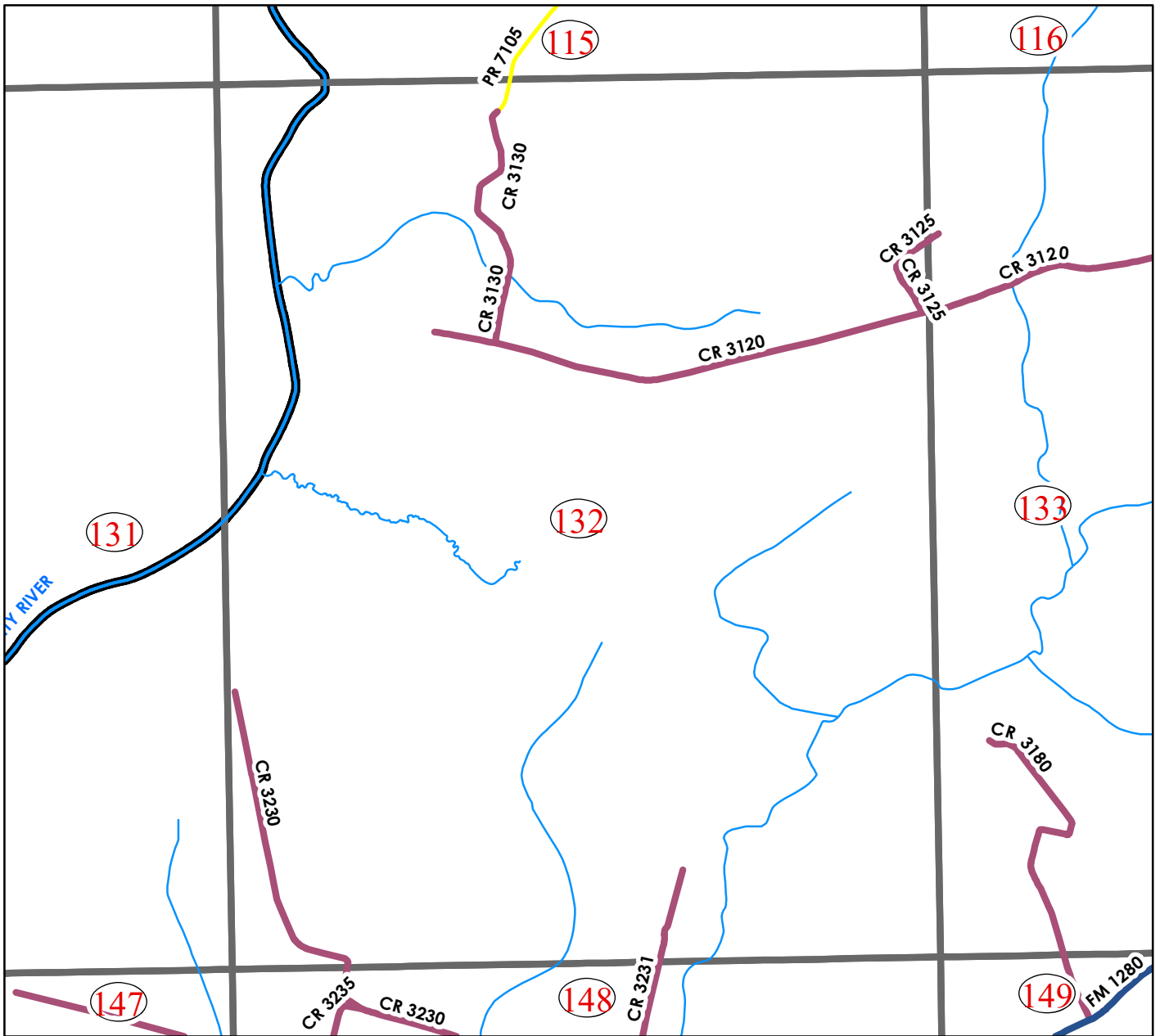


- Legend**
- MSAG COMMUNITY**
- <all other values>
- MSAG_COMM_NAME**
- CROCKETT
 - GRAPELAND
 - KENNARD
 - LATEXO
 - LOVELADY



- Map Legend**
- OVERVIEW**
- <all other values>
- RoadClass**
- FARM TO MARKET
 - PARK ROAD
 - COUNTY ROAD
 - RAMP
 - CITY STREET
 - PRIVATE ROAD
 - CONNECTOR
 - DRIVEWAY
 - TRAIL
 - US HIGHWAY
 - US ALTERNATE
 - STATE HIGHWAY
 - LOOP 304
- Hydro Areas**
- <all other values>
- HYDRO_CLASS**
- RIVER
 - LAKE
 - POND
- Hydro Lines**
- <all other values>
 - CREEK
 - RIVER
 - STREAM
 - USNG_Houston_Pages
 - COUNTY_BOUNDARIES
 - AUTHORITATIVE_BOUNDARY

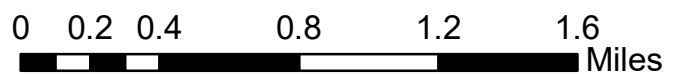


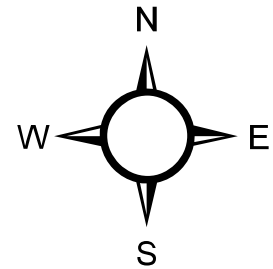
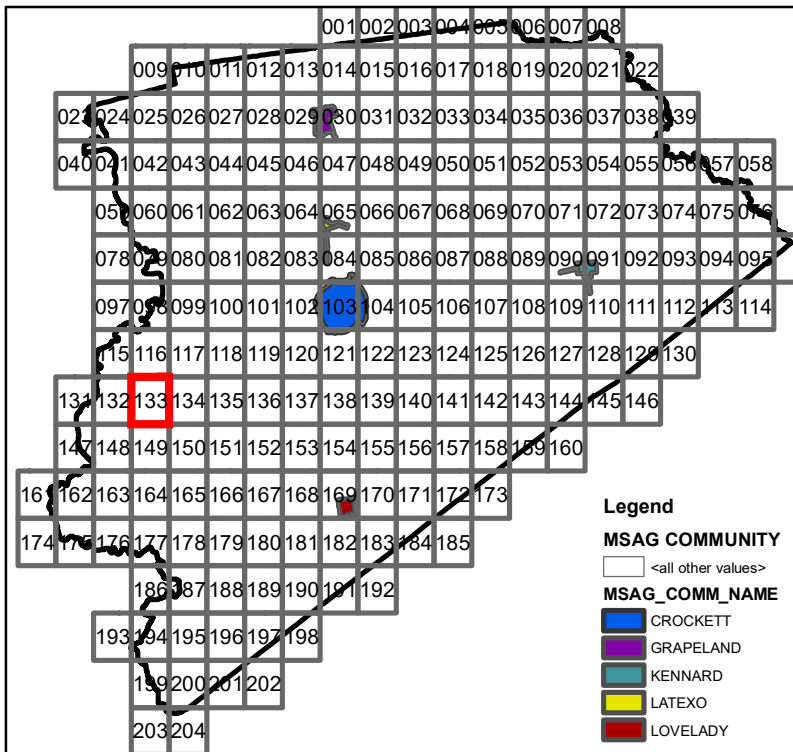
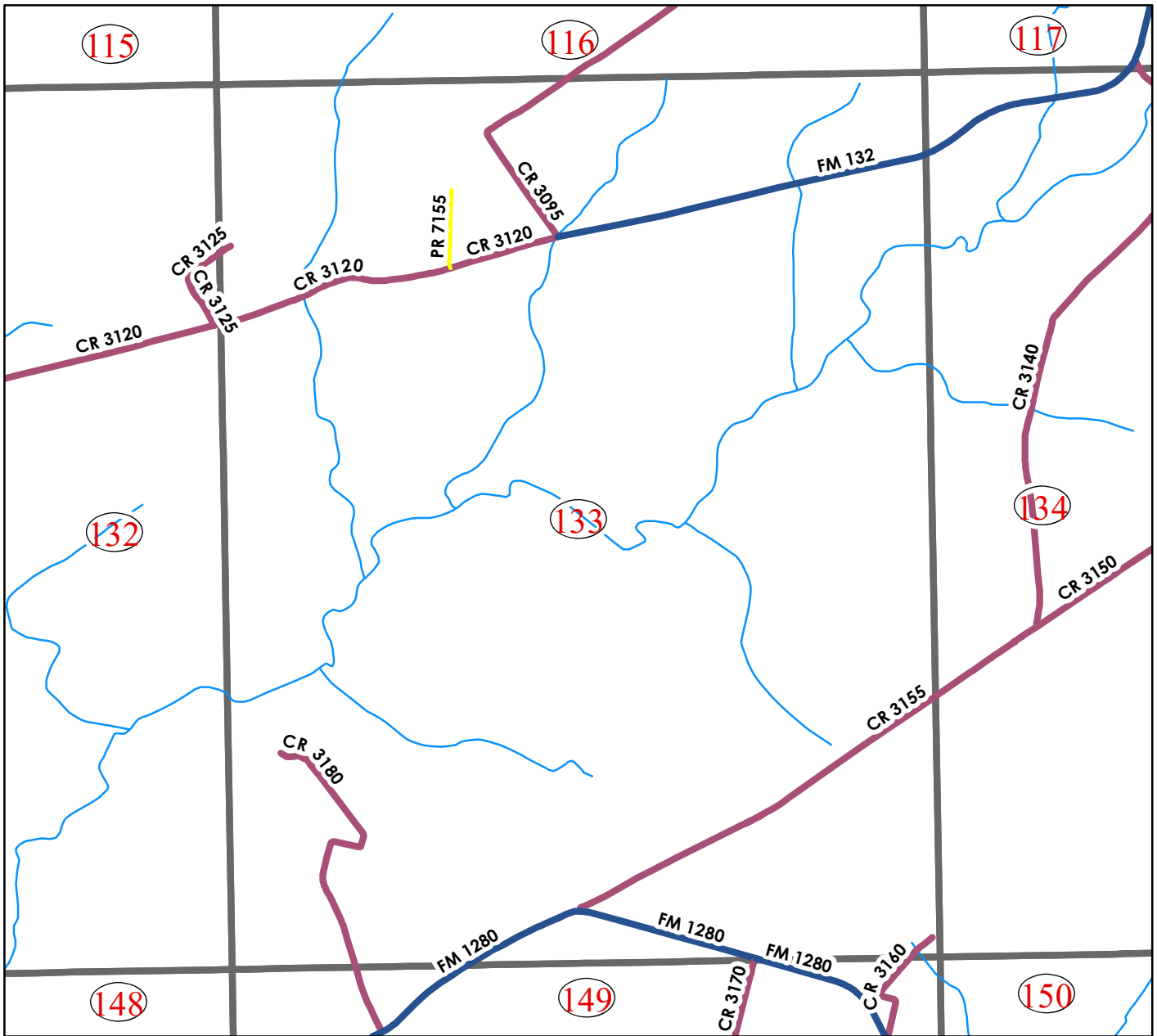


Map Legend

OVERVIEW

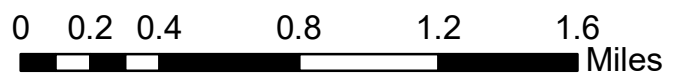
- <all other values>
- FARM TO MARKET
- PARK ROAD
- COUNTY ROAD
- RAMP
- CONNECTOR
- US HIGHWAY
- US ALTERNATE
- STATE HIGHWAY
- LOOP 304
- <all other values>
- HYDRO_CLASS**
- RIVER
- LAKE
- POND
- Hydro Lines**
- <all other values>
- HYDRO_CLASS**
- CREEK
- RIVER
- STREAM
- USNG_Houston_Pages
- COUNTY_BOUNDARIES
- AUTHORITATIVE_BOUNDARY

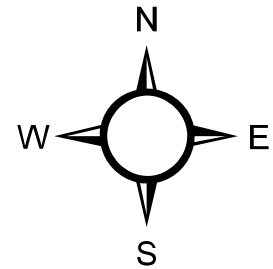
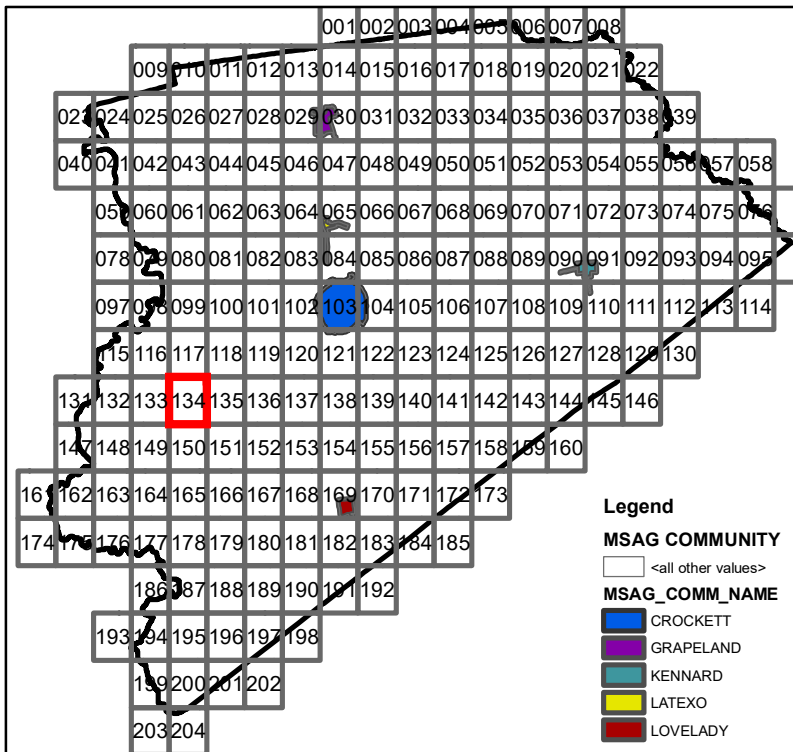
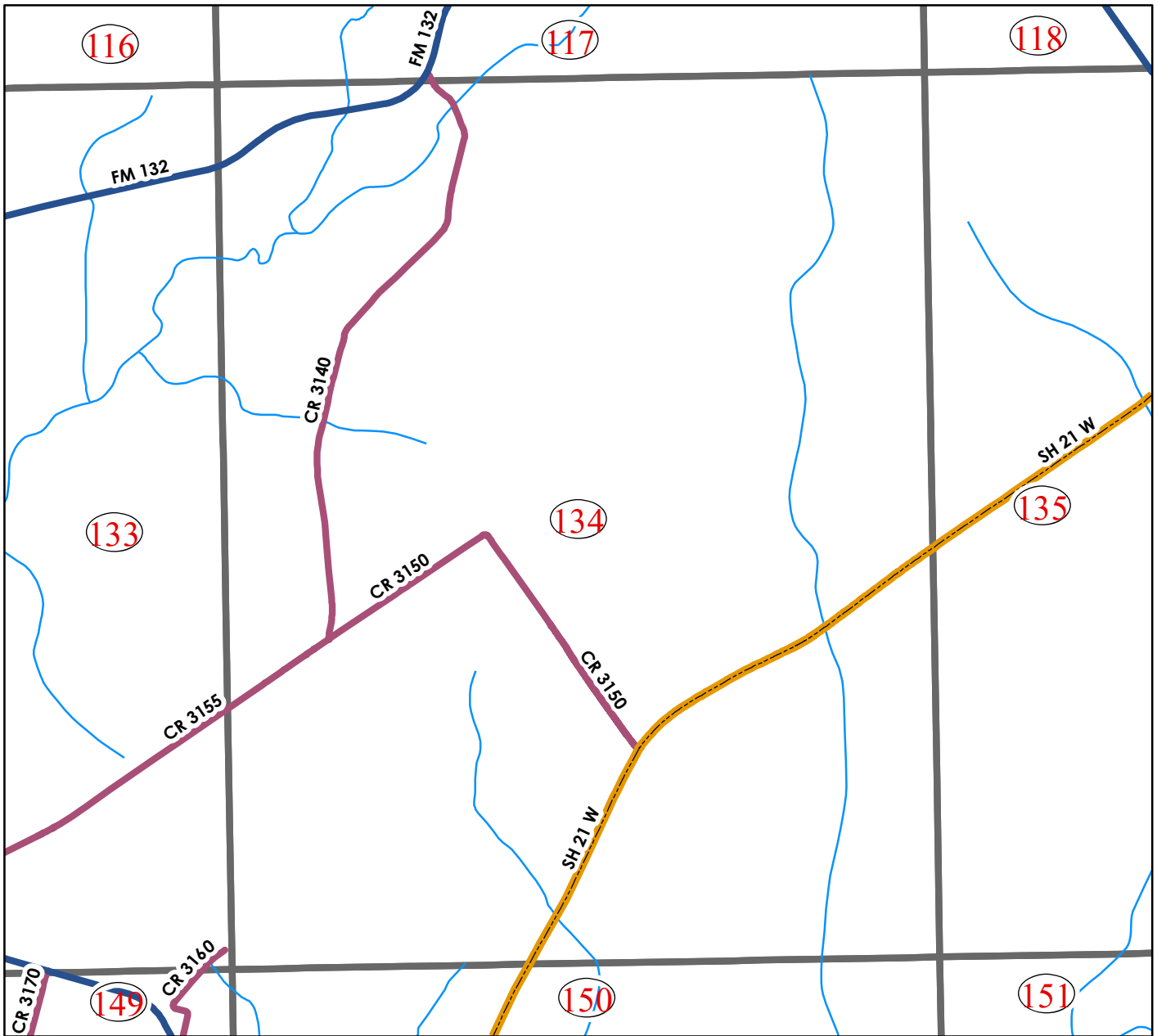




Map Legend

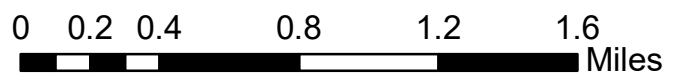
- OVERVIEW**
- FARM TO MARKET
 - PARK ROAD
 - COUNTY ROAD
 - CITY STREET
 - PRIVATE ROAD
 - DRIVEWAY
 - TRAIL
 - LOOP 304
 - <all other values>
- RoadClass**
- RAMP
 - CONNECTOR
 - US HIGHWAY
 - US ALTERNATE
 - STATE HIGHWAY
- Hydro Lines**
- <all other values>
 - CREEK
 - RIVER
 - STREAM
 - USNG_Houston_Pages
 - COUNTY_BOUNDARIES
 - AUTHORITATIVE_BOUNDARY
- Hydro Areas**
- LAKE
 - POND

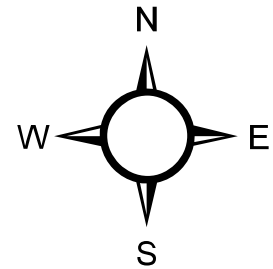
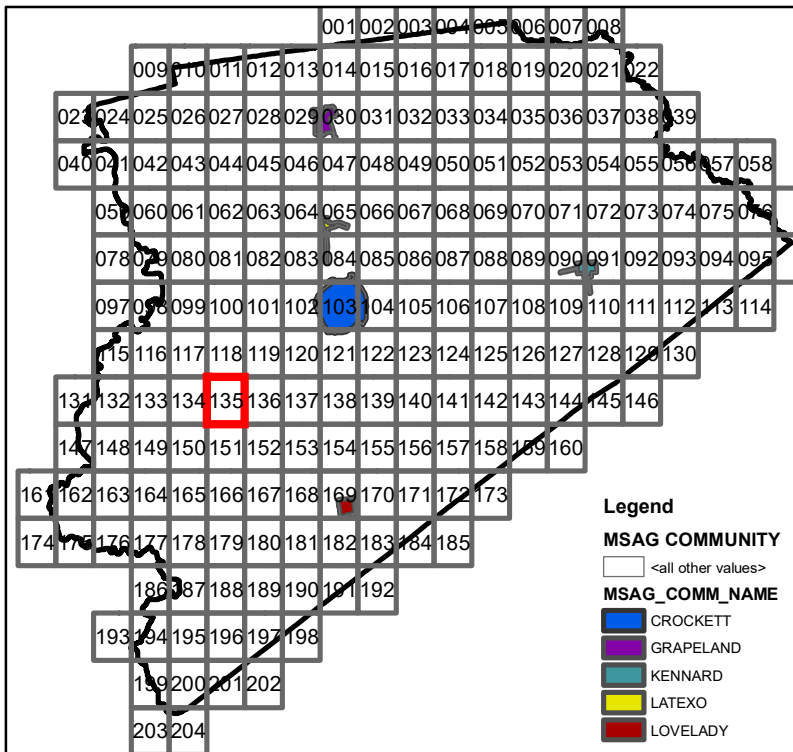
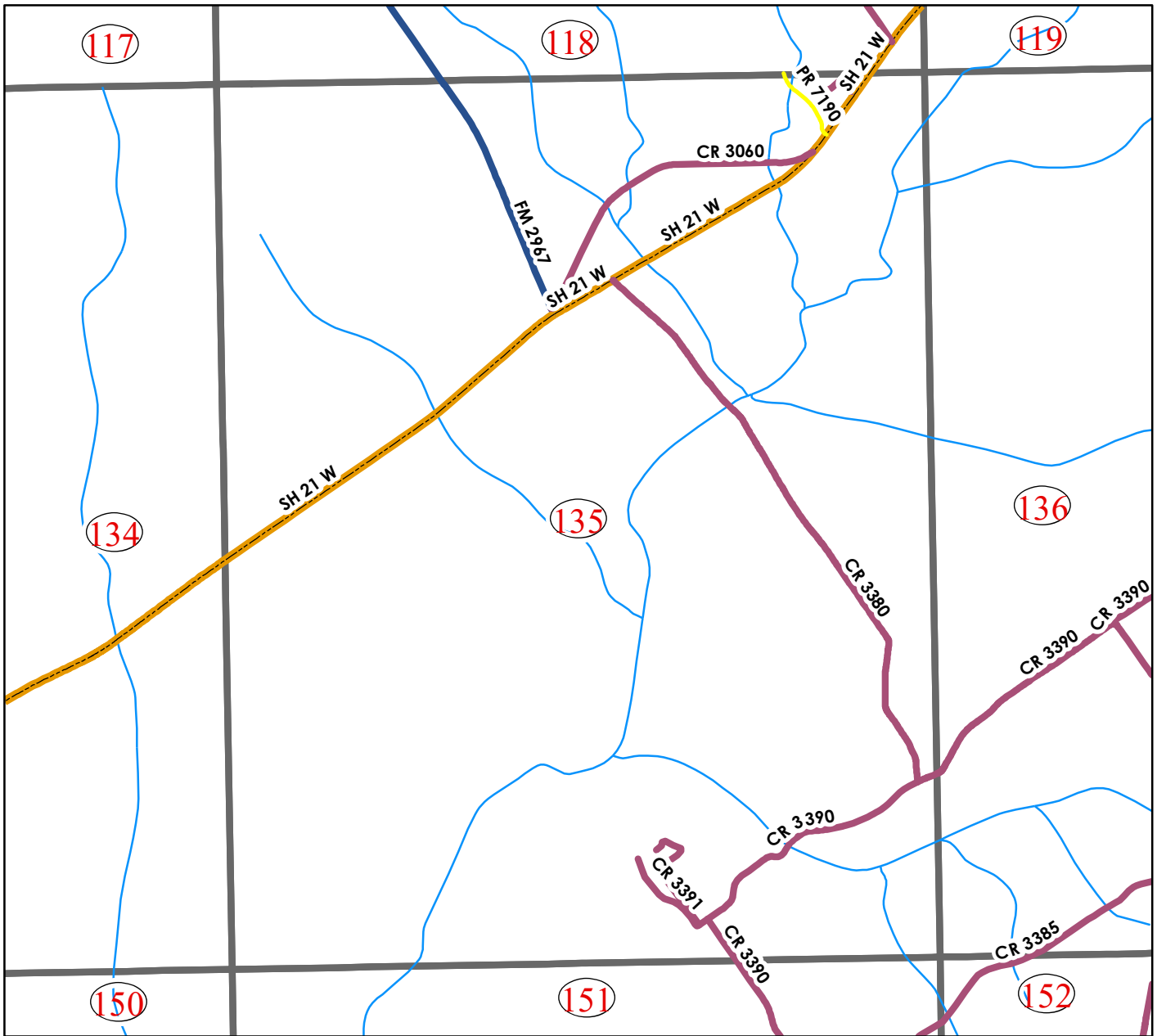




Map Legend

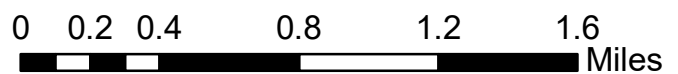
- OVERVIEW**
 - FARM TO MARKET
 - PARK ROAD
 - COUNTY ROAD
 - RAMP
 - CONNECTOR
 - US HIGHWAY
 - US ALTERNATE
 - STATE HIGHWAY
 - LOOP 304
- RoadClass**
 - CITY STREET
 - PRIVATE ROAD
 - DRIVEWAY
 - TRAIL
- Hydro Areas**
 - CREEK
 - RIVER
 - STREAM
- Hydro Lines**
 - <all other values>
- HYDRO_CLASS**
 - RIVER
 - LAKE
 - POND
- Legend**
 - <all other values>
- MSAG COMMUNITY**
 - <all other values>
- MSAG_COMM_NAME**
 - CROCKETT
 - GRAPELAND
 - KENNARD
 - LATEXO
 - LOVELADY
- USNG_Houston_Pages**
- COUNTY_BOUNDARIES**
- AUTHORITATIVE_BOUNDARY**


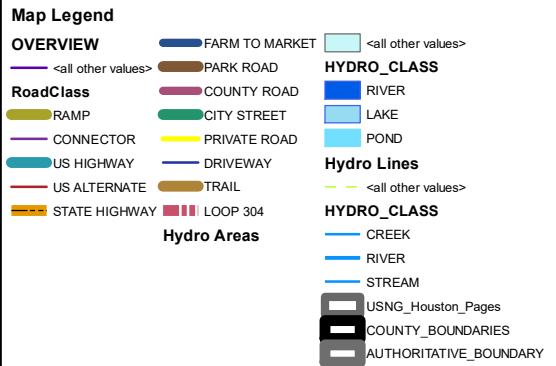
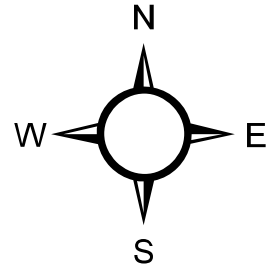
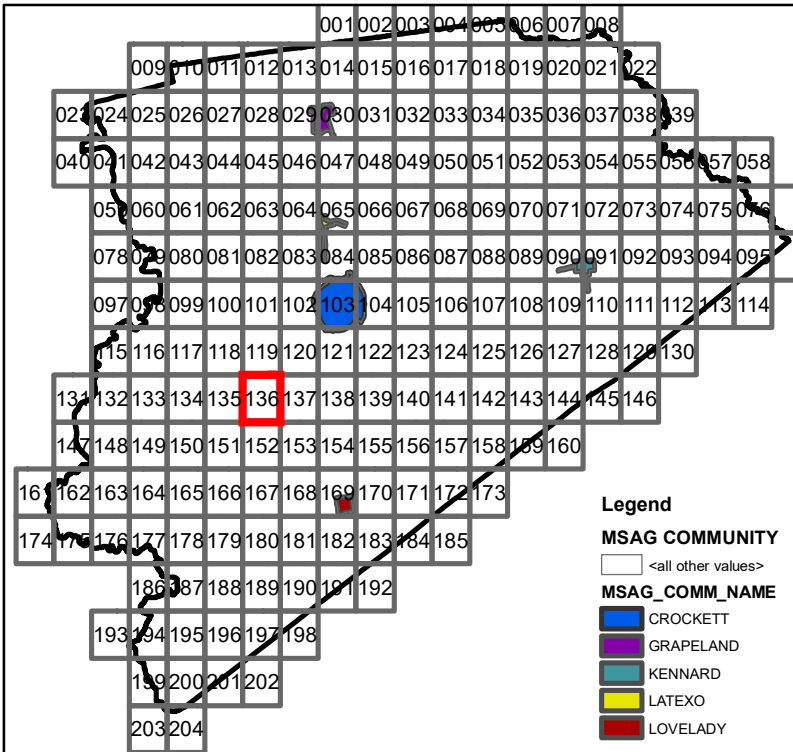
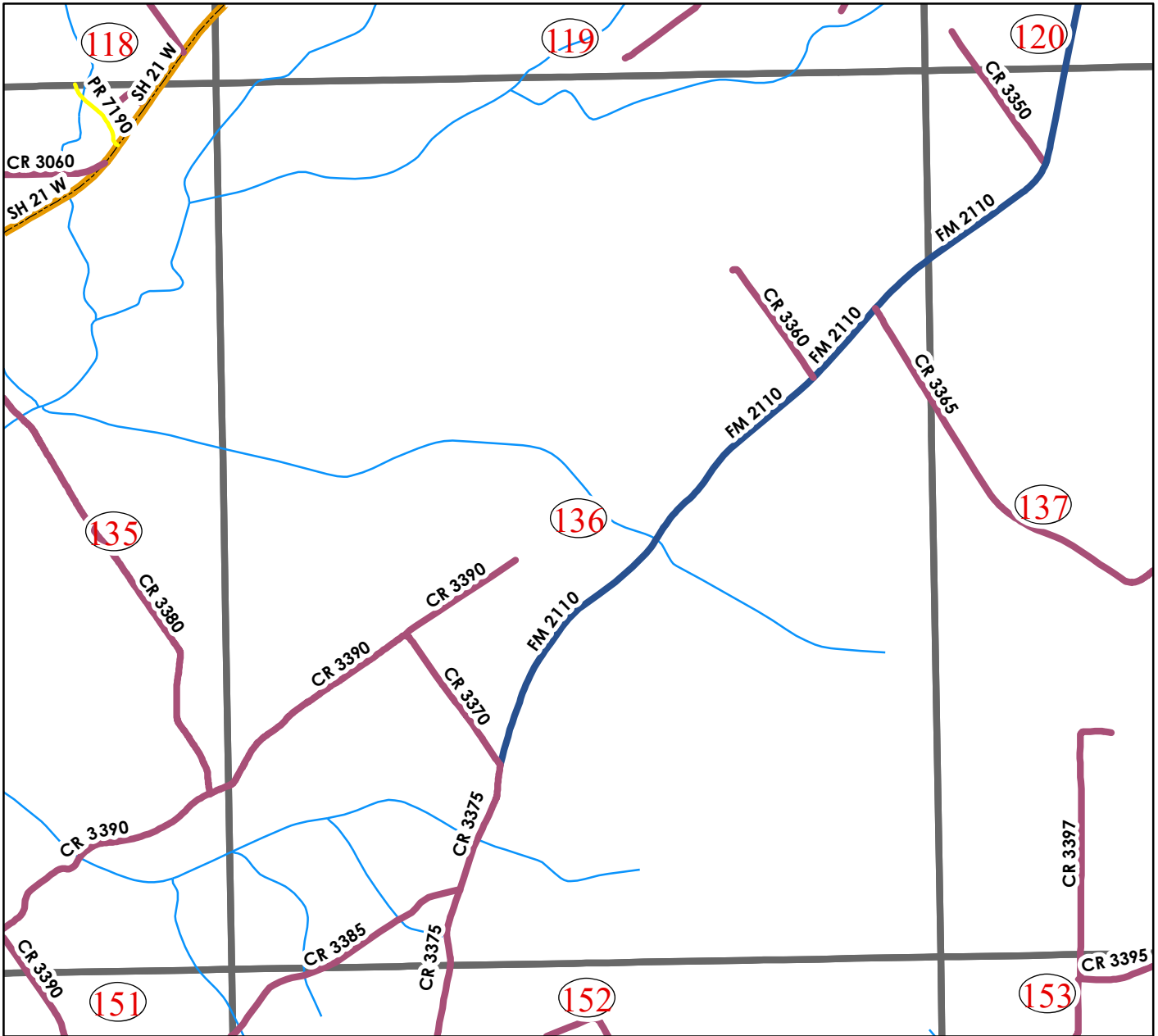


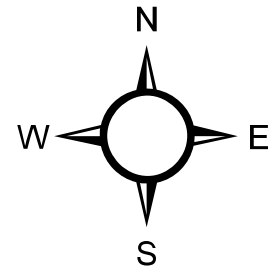
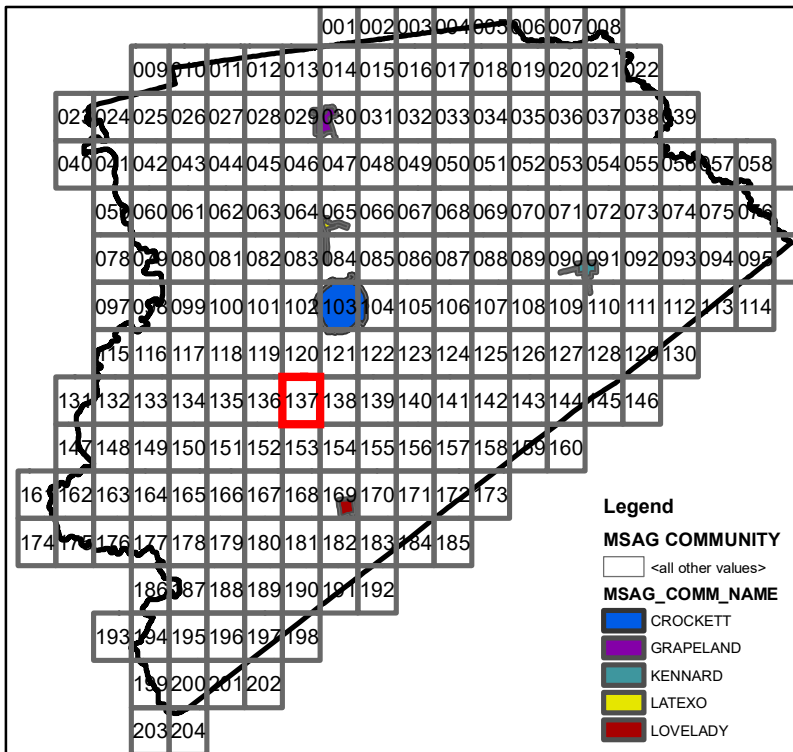
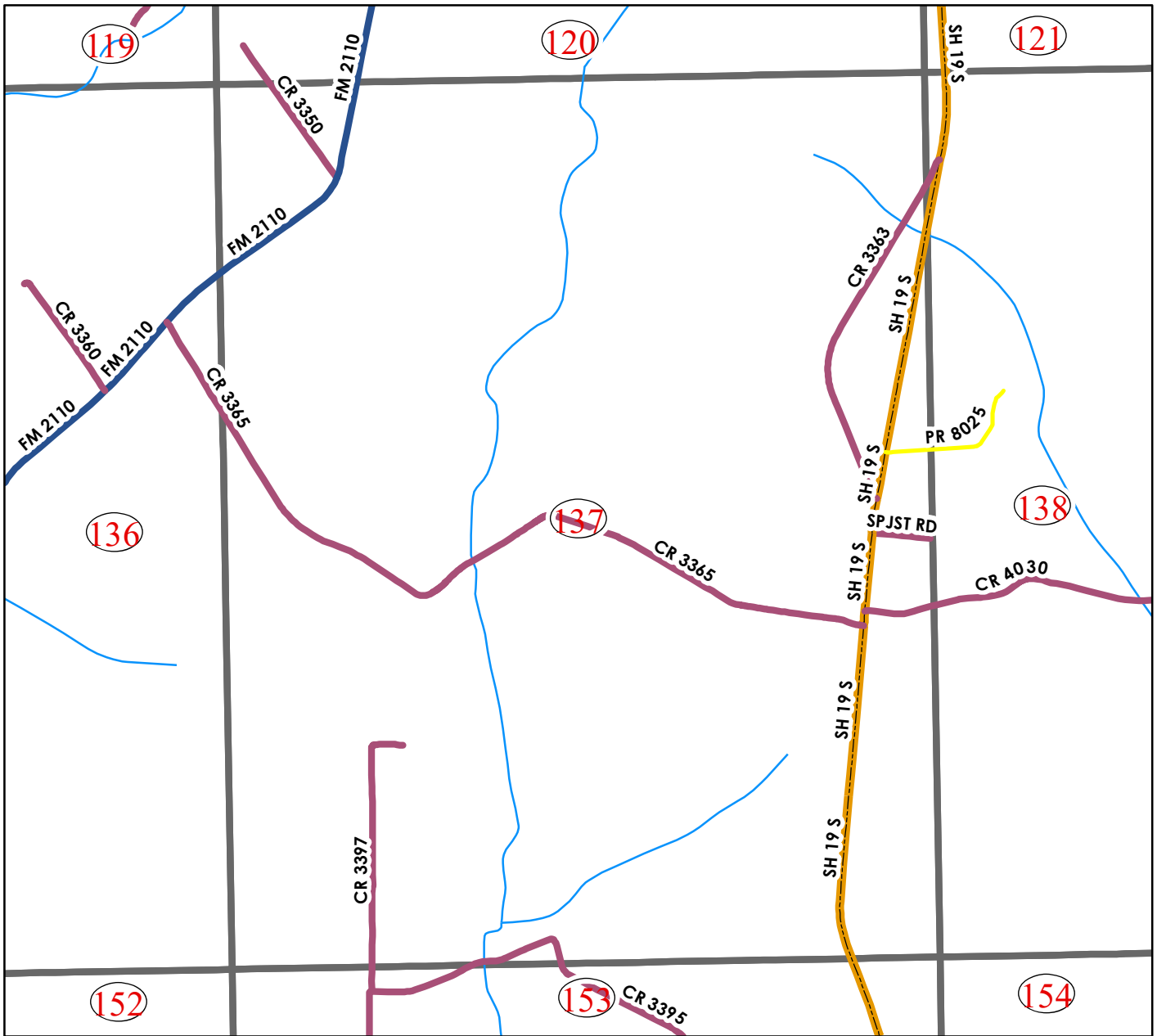


Map Legend

- OVERVIEW**
 - <all other values>
- RoadClass**
 - FARM TO MARKET
 - PARK ROAD
 - COUNTY ROAD
 - RAMP
 - CONNECTOR
 - US HIGHWAY
 - US ALTERNATE
 - STATE HIGHWAY
 - LOOP 304
- Hydro Areas**
 - <all other values>
 - CREEK
 - RIVER
 - STREAM
 - USNG_Houston_Pages
 - COUNTY_BOUNDARIES
 - AUTHORITATIVE_BOUNDARY
- HYDRO_CLASS**
 - RIVER
 - LAKE
 - POND
 - <all other values>

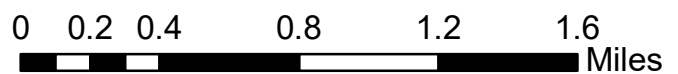


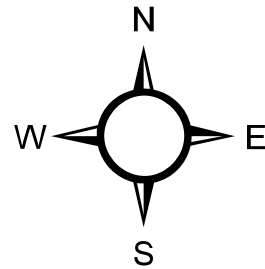
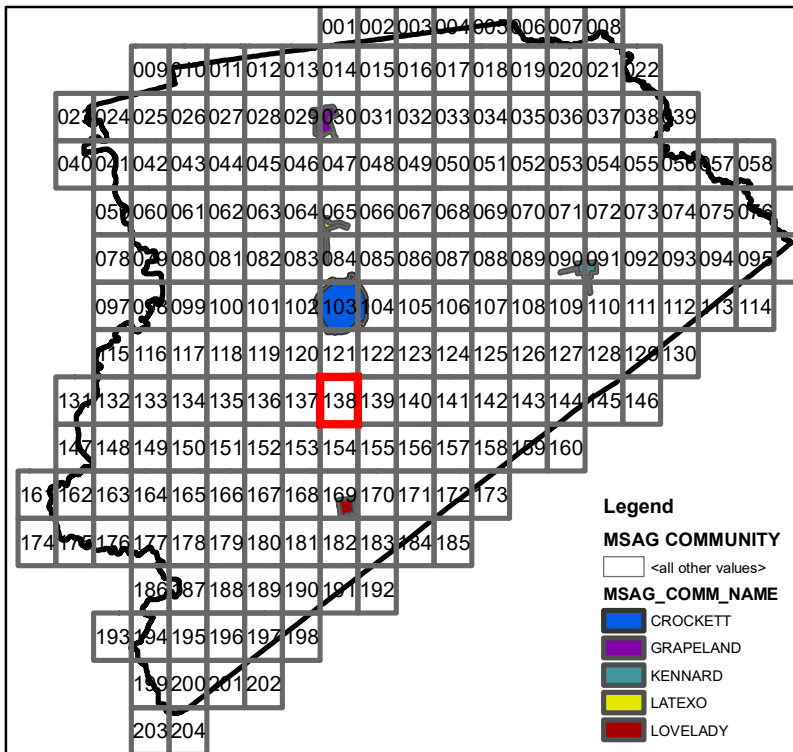
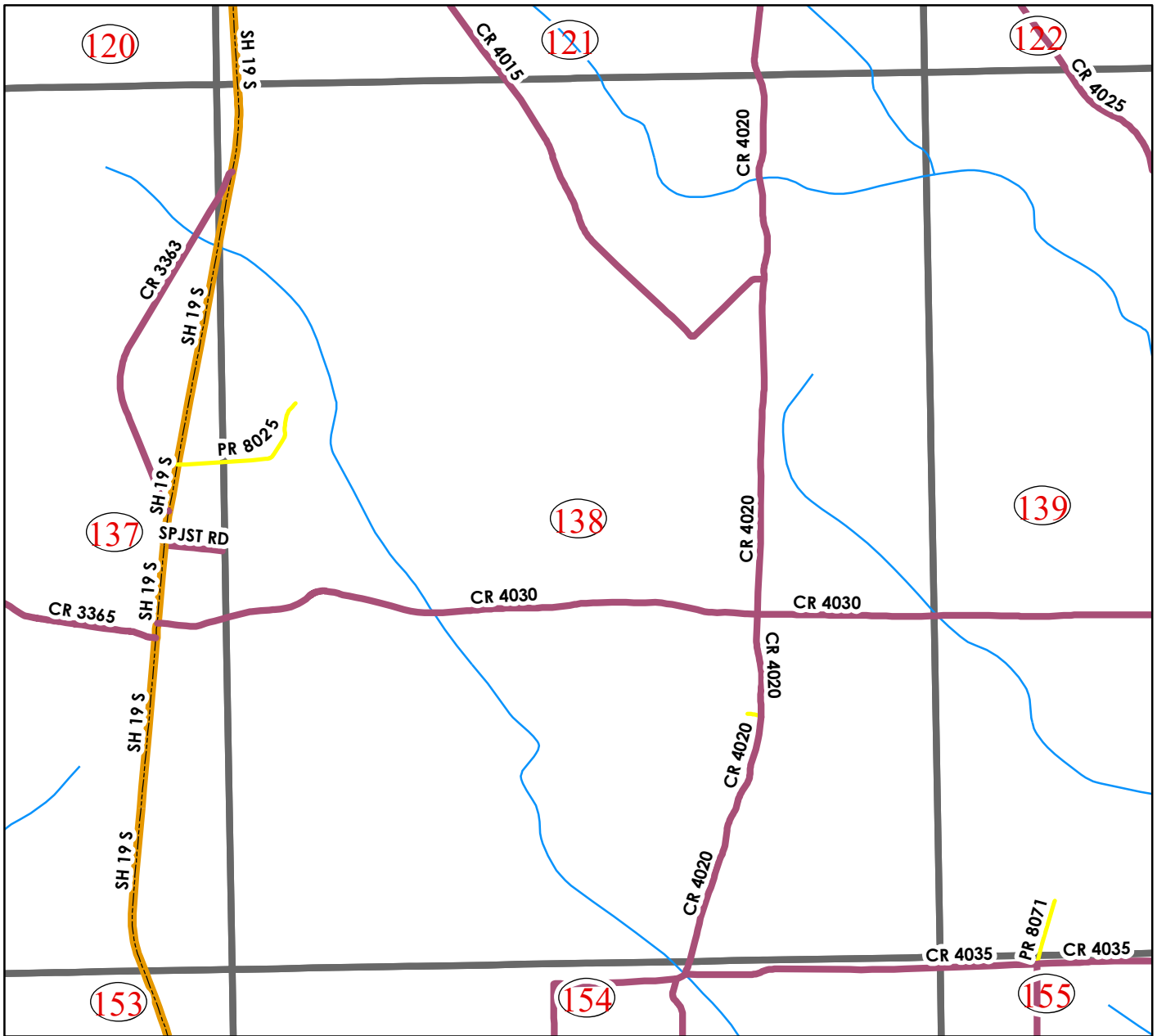




Map Legend

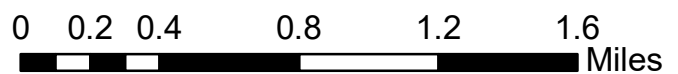
- OVERVIEW**
 - <all other values>
- RoadClass**
 - FARM TO MARKET
 - PARK ROAD
 - COUNTY ROAD
 - RAMP
 - CONNECTOR
 - US HIGHWAY
 - US ALTERNATE
 - STATE HIGHWAY
 - LOOP 304
- Hydro Areas**
 - <all other values>
 - CREEK
 - RIVER
 - STREAM
 - USNG_Houston_Pages
 - COUNTY_BOUNDARIES
 - AUTHORITATIVE_BOUNDARY
- HYDRO_CLASS**
 - RIVER
 - LAKE
 - POND
 - <all other values>

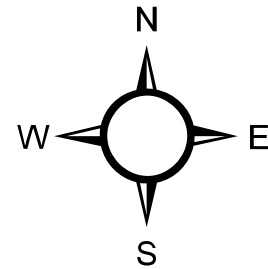
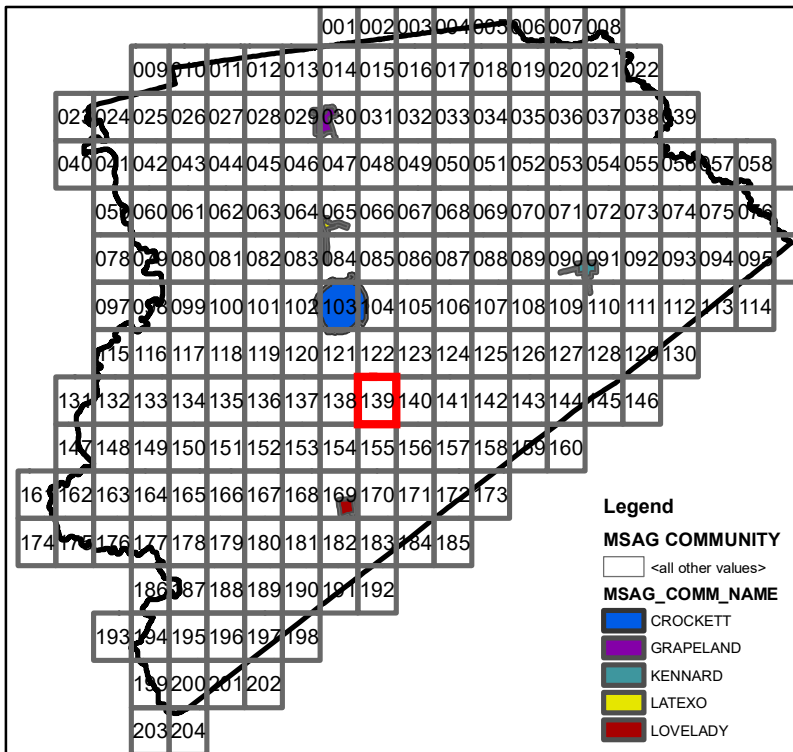
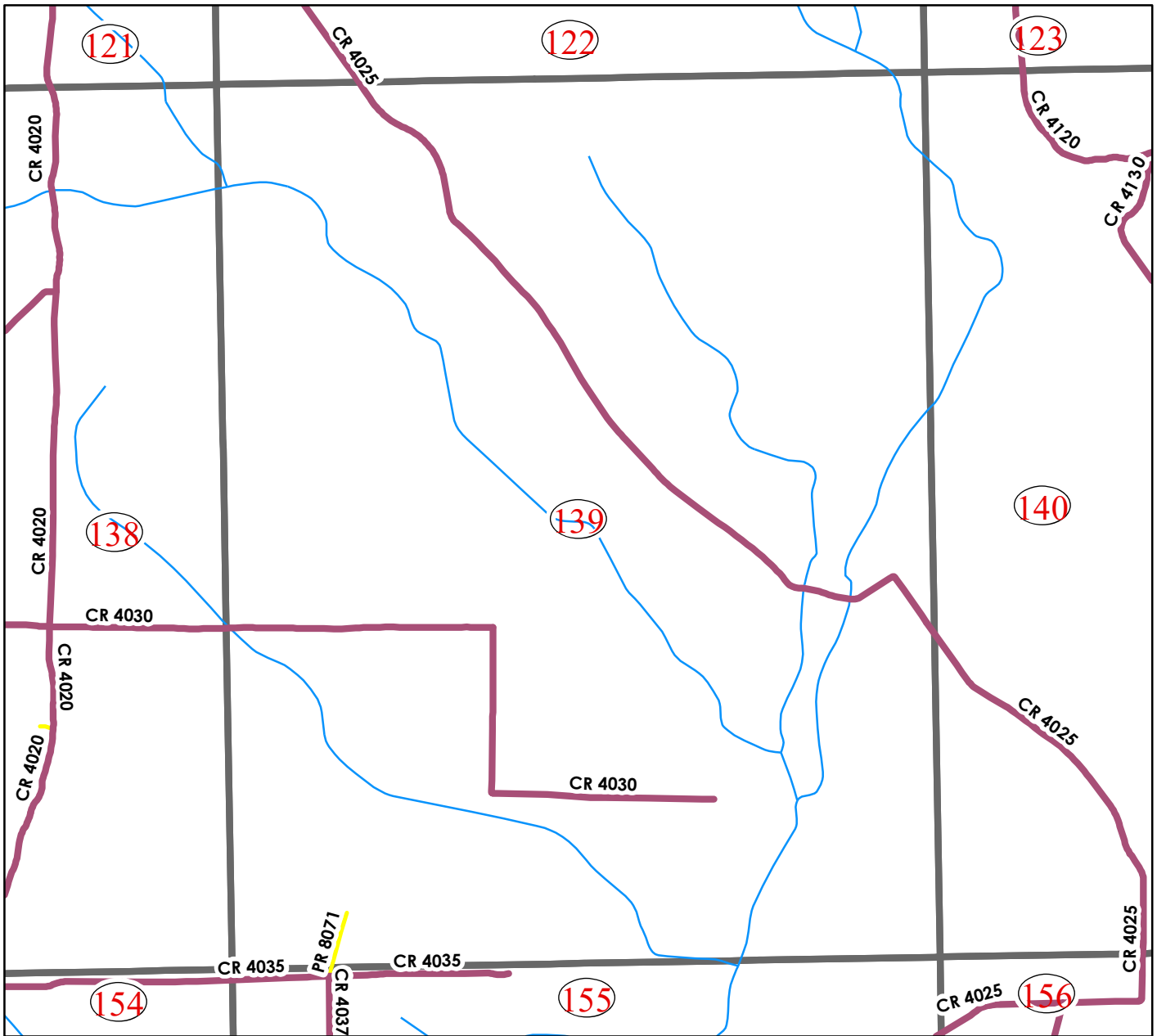




Map Legend

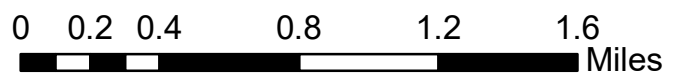
- OVERVIEW**
 - <all other values>
- RoadClass**
 - FARM TO MARKET
 - PARK ROAD
 - COUNTY ROAD
 - CITY STREET
 - PRIVATE ROAD
 - DRIVEWAY
 - TRAIL
 - STATE HIGHWAY
 - LOOP 304
- Hydro Areas**
 - <all other values>
 - CREEK
 - RIVER
 - STREAM
 - USNG_Houston_Pages
 - COUNTY_BOUNDARIES
 - AUTHORITATIVE_BOUNDARY
- Hydro Lines**
 - <all other values>
 - LAKE
 - POND

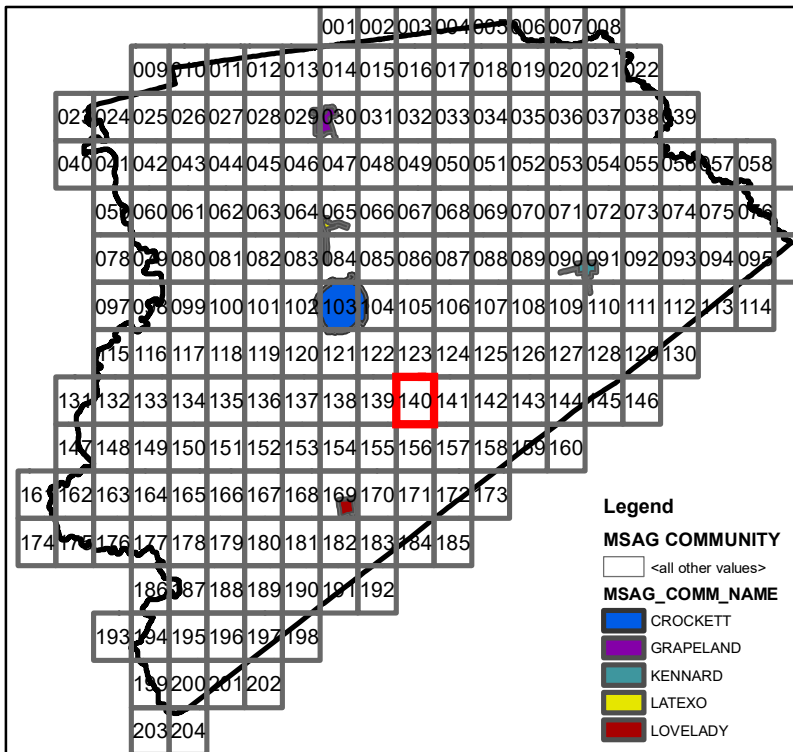
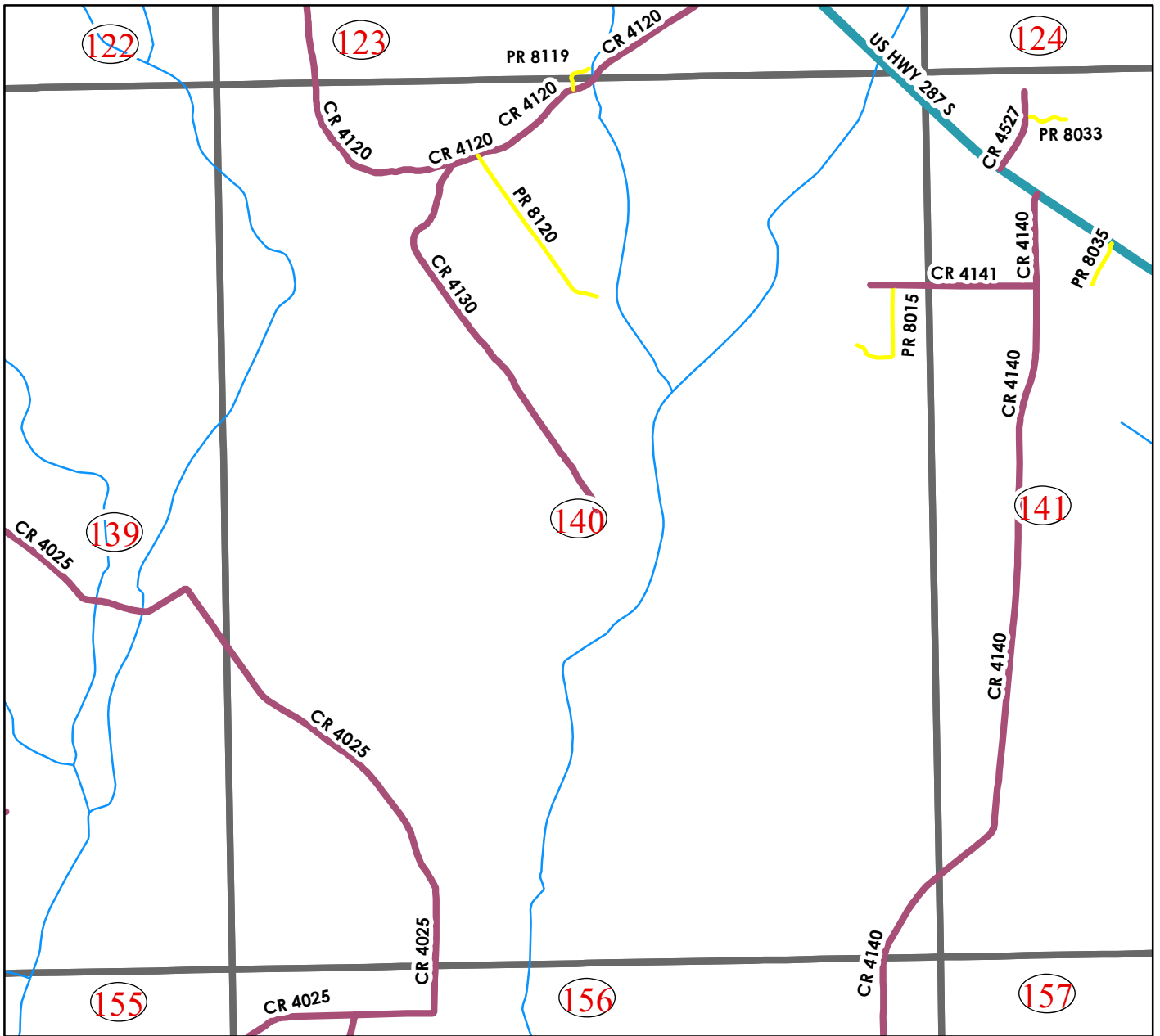




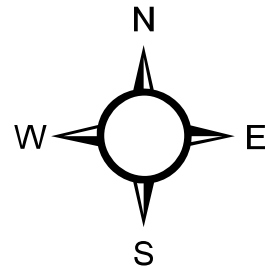
Map Legend

- | | | |
|--------------------|----------------|------------------------|
| OVERVIEW | FARM TO MARKET | <all other values> |
| <all other values> | PARK ROAD | HYDRO_CLASS |
| RoadClass | COUNTY ROAD | RIVER |
| RAMP | CITY STREET | LAKE |
| CONNECTOR | PRIVATE ROAD | POND |
| US HIGHWAY | DRIVEWAY | Hydro Lines |
| US ALTERNATE | TRAIL | <all other values> |
| STATE HIGHWAY | LOOP 304 | HYDRO_CLASS |
| Hydro Areas | | CREEK |
| | | RIVER |
| | | STREAM |
| | | USNG_Houston_Pages |
| | | COUNTY_BOUNDARIES |
| | | AUTHORITATIVE_BOUNDARY |



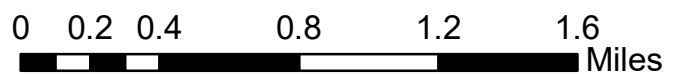


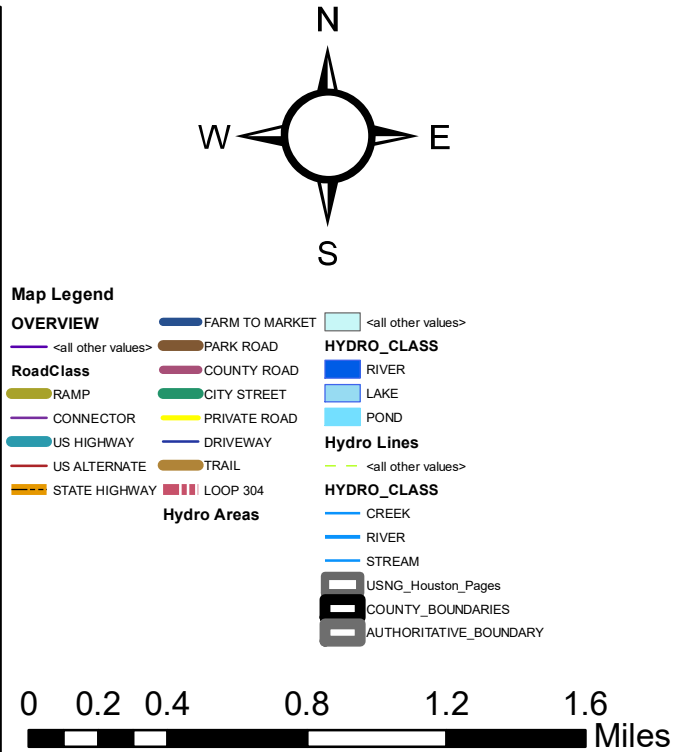
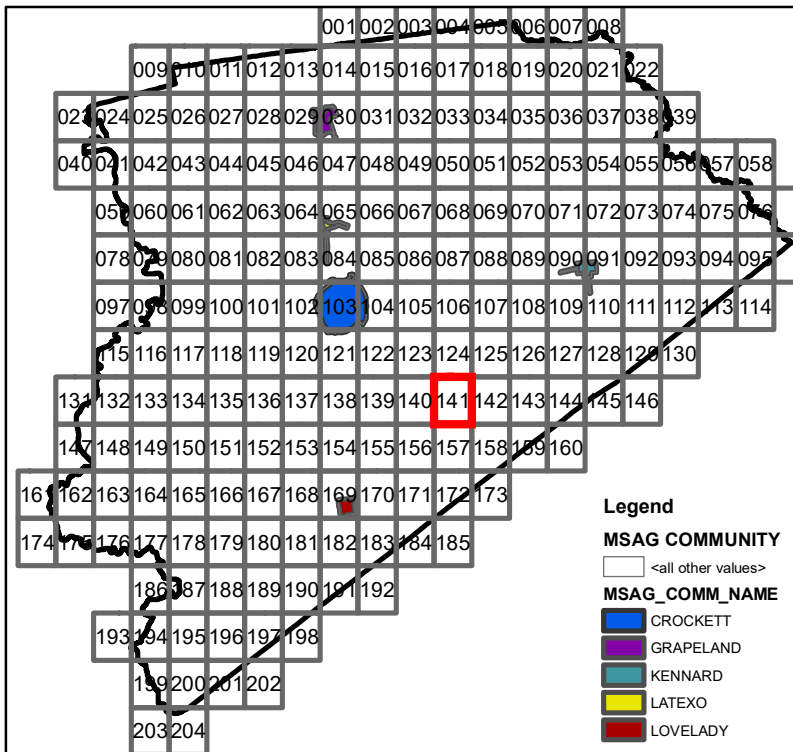
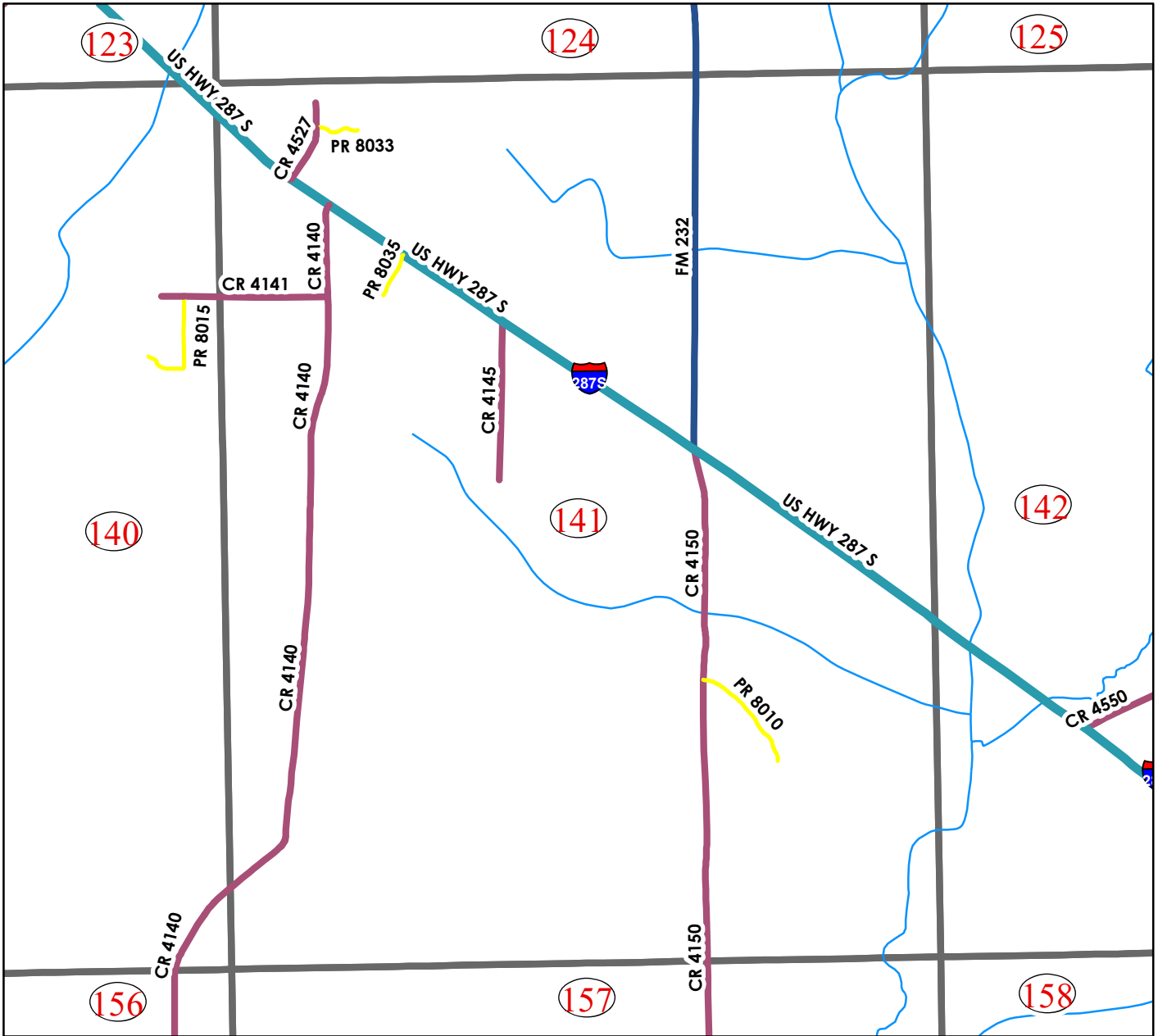
- Legend**
- MSAG COMMUNITY**
- <all other values>
- MSAG_COMM_NAME**
- CROCKETT
 - GRAPELAND
 - KENNARD
 - LATEXO
 - LOVELADY

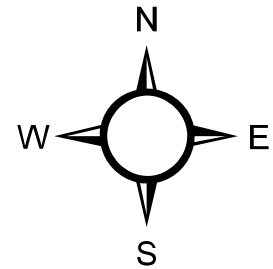
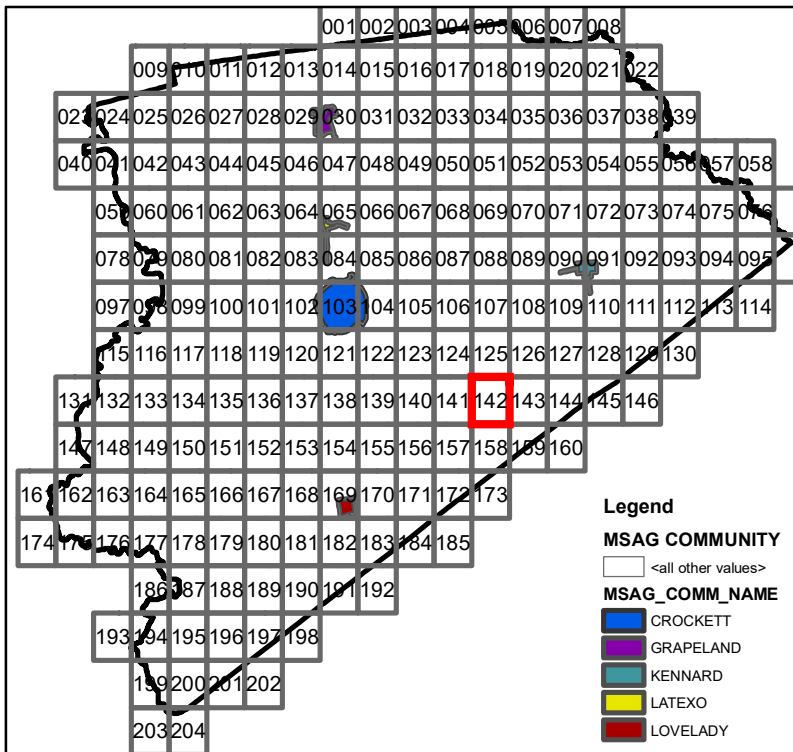
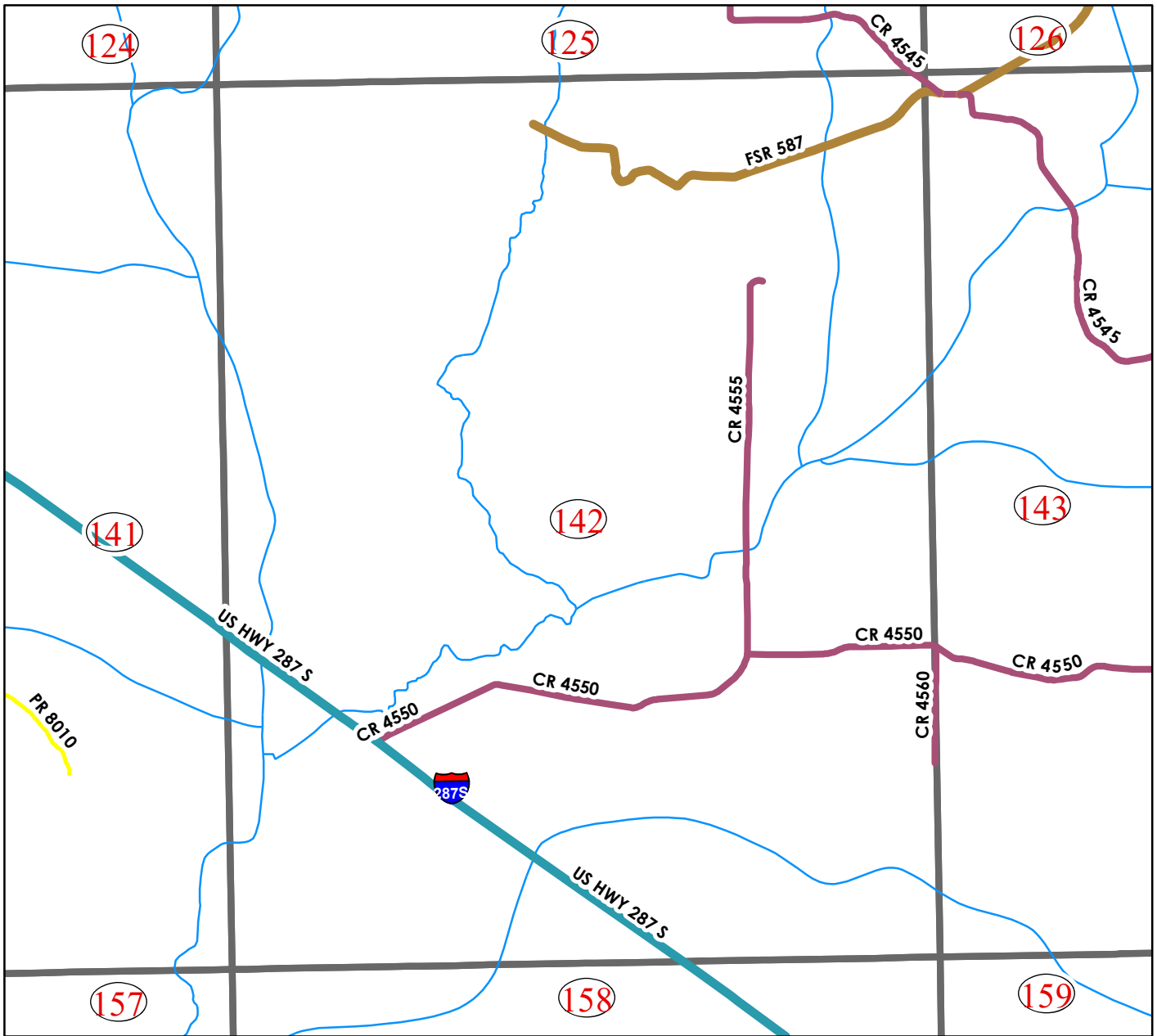


Map Legend

- OVERVIEW**
- <all other values>
- RoadClass**
- FARM TO MARKET
 - PARK ROAD
 - COUNTY ROAD
 - RAMP
 - CONNECTOR
 - US HIGHWAY
 - US ALTERNATE
 - STATE HIGHWAY
 - DRIVEWAY
 - TRAIL
 - LOOP 304
- Hydro Areas**
- <all other values>
- HYDRO_CLASS**
- RIVER
 - LAKE
 - POND
- Hydro Lines**
- <all other values>
- HYDRO_CLASS**
- CREEK
 - RIVER
 - STREAM
- USNG_Houston_Pages**
- COUNTY_BOUNDARIES
 - AUTHORITATIVE_BOUNDARY

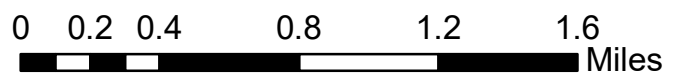


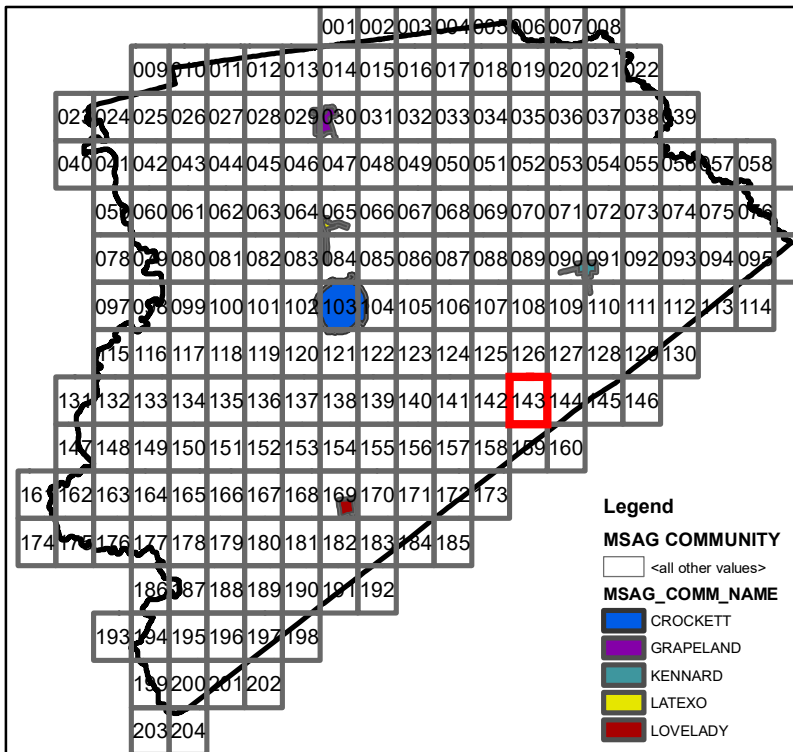
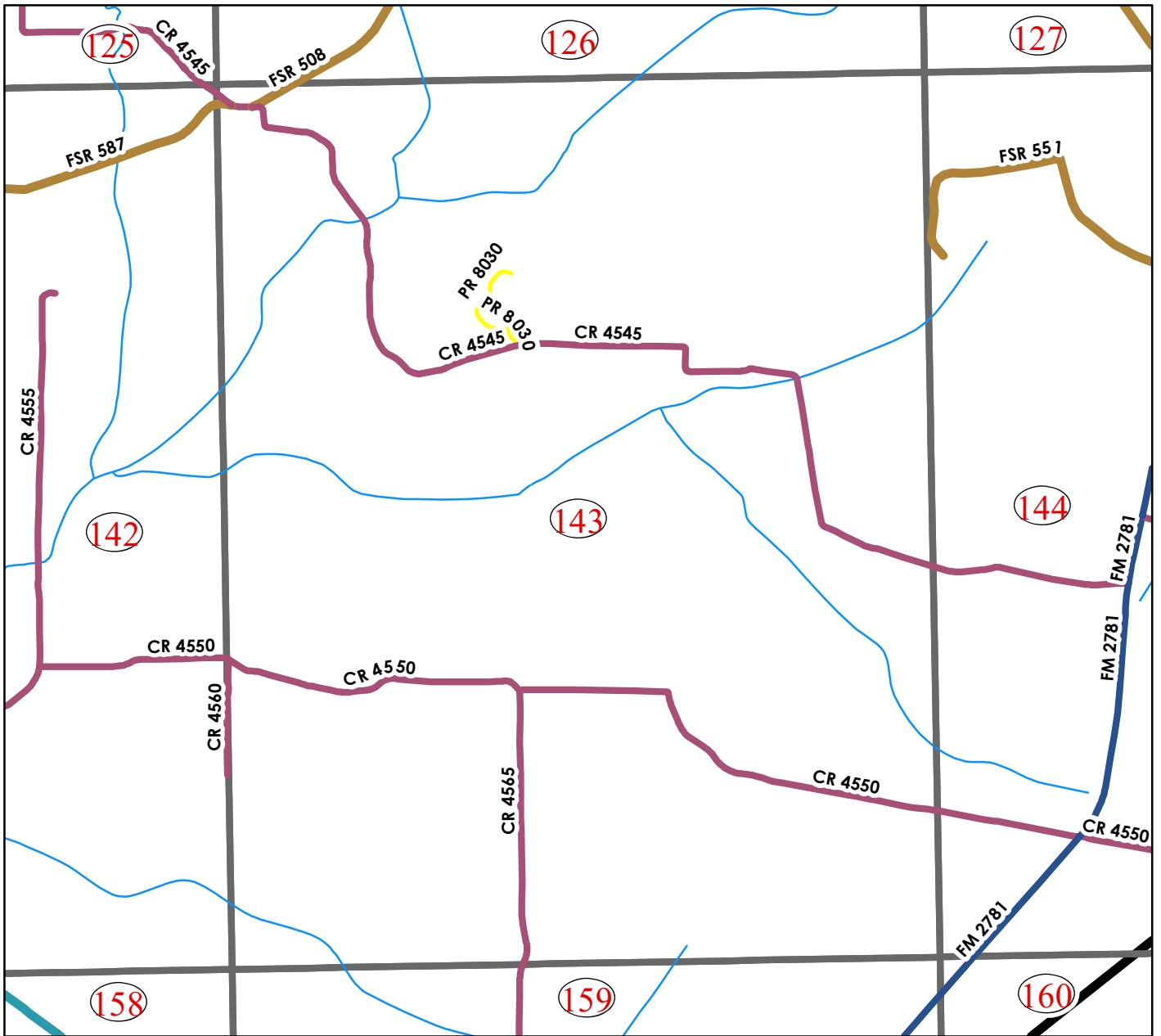




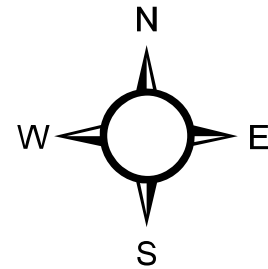
Map Legend

- OVERVIEW**
 - <all other values>
- RoadClass**
 - FARM TO MARKET
 - PARK ROAD
 - COUNTY ROAD
 - RAMP
 - CONNECTOR
 - US HIGHWAY
 - US ALTERNATE
 - STATE HIGHWAY
 - LOOP 304
- Hydro Areas**
 - <all other values>
 - CREEK
 - RIVER
 - STREAM
 - USNG_Houston_Pages
 - COUNTY_BOUNDARIES
 - AUTHORITATIVE_BOUNDARY
- HYDRO_CLASS**
 - RIVER
 - LAKE
 - POND
- Hydro Lines**
 - <all other values>



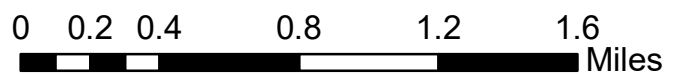


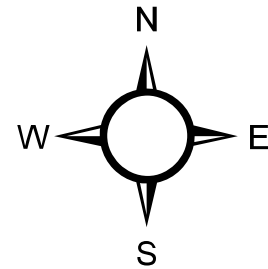
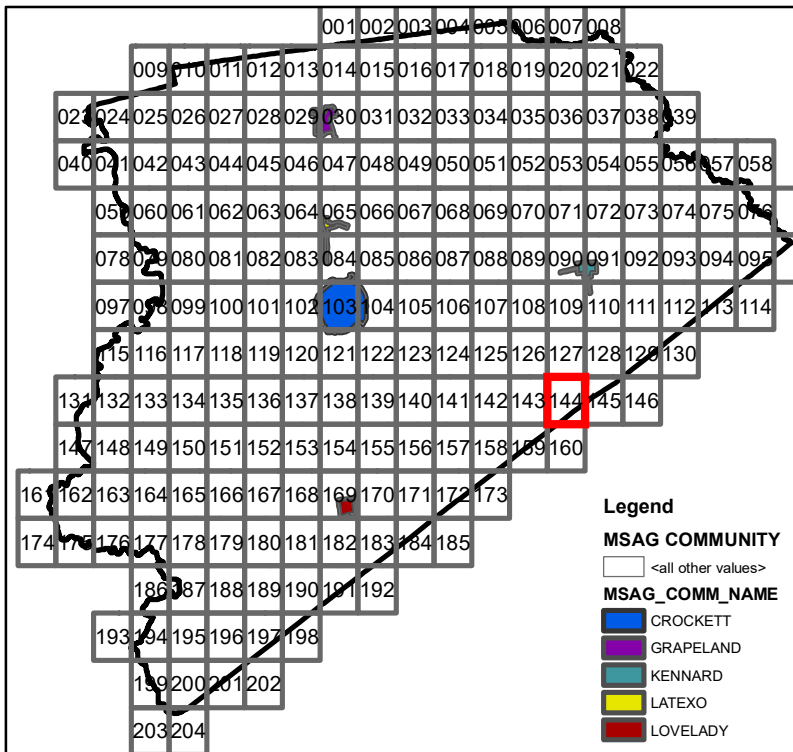
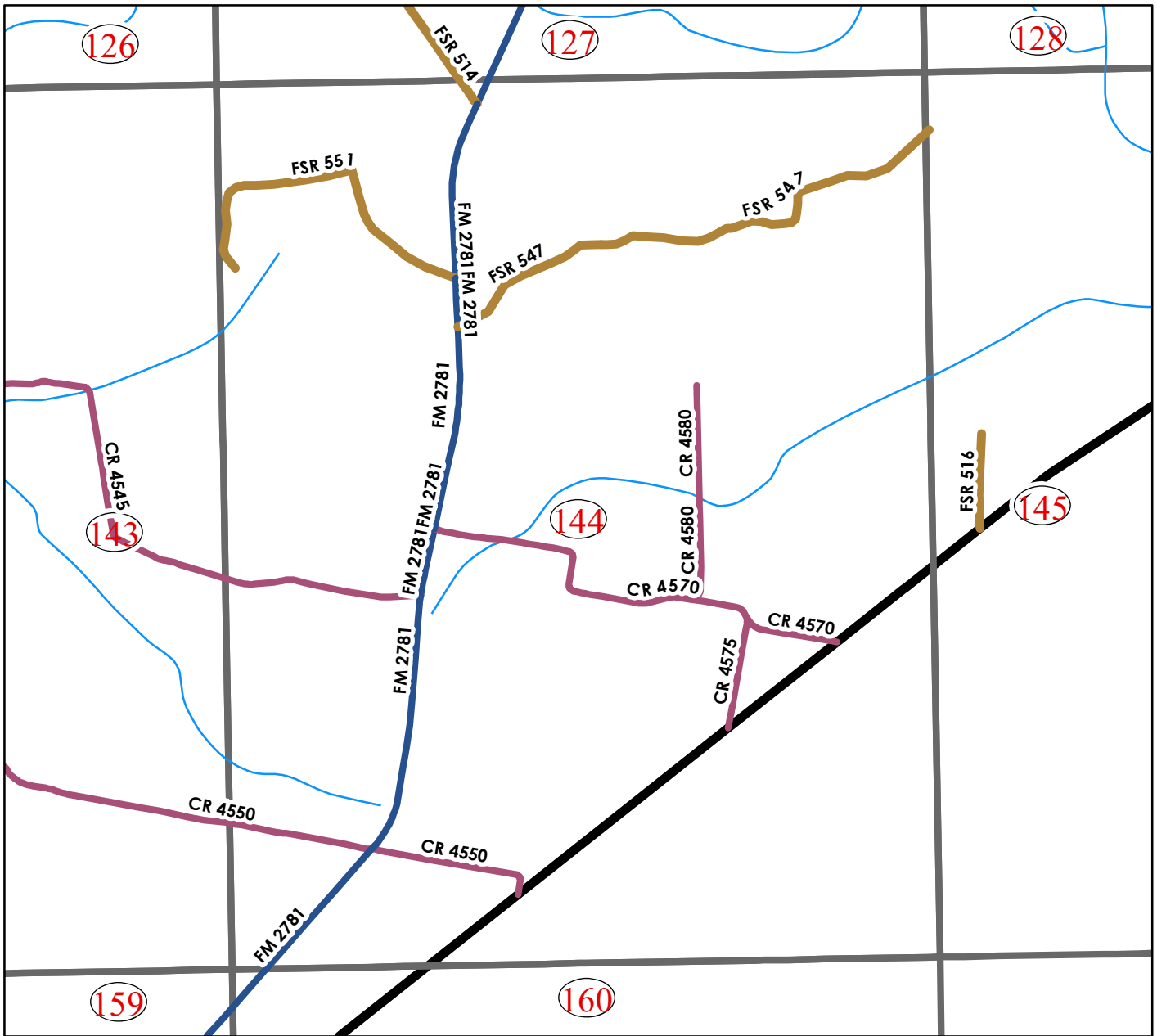
- Legend**
- MSAG COMMUNITY**
- <all other values>
- MSAG_COMM_NAME**
- CROCKETT
 - GRAPELAND
 - KENNARD
 - LATEXO
 - LOVELADY



Map Legend

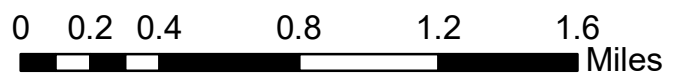
- OVERVIEW**
- <all other values>
- RoadClass**
- FARM TO MARKET
 - PARK ROAD
 - COUNTY ROAD
 - RAMP
 - CONNECTOR
 - US HIGHWAY
 - US ALTERNATE
 - STATE HIGHWAY
 - CITY STREET
 - PRIVATE ROAD
 - DRIVEWAY
 - TRAIL
 - LOOP 304
- Hydro Areas**
- <all other values>
- HYDRO_CLASS**
- RIVER
 - LAKE
 - POND
- Hydro Lines**
- <all other values>
- HYDRO_CLASS**
- CREEK
 - RIVER
 - STREAM
- USNG_Houston_Pages**
- COUNTY_BOUNDARIES
 - AUTHORITATIVE_BOUNDARY

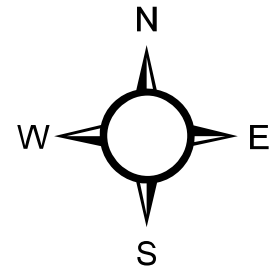
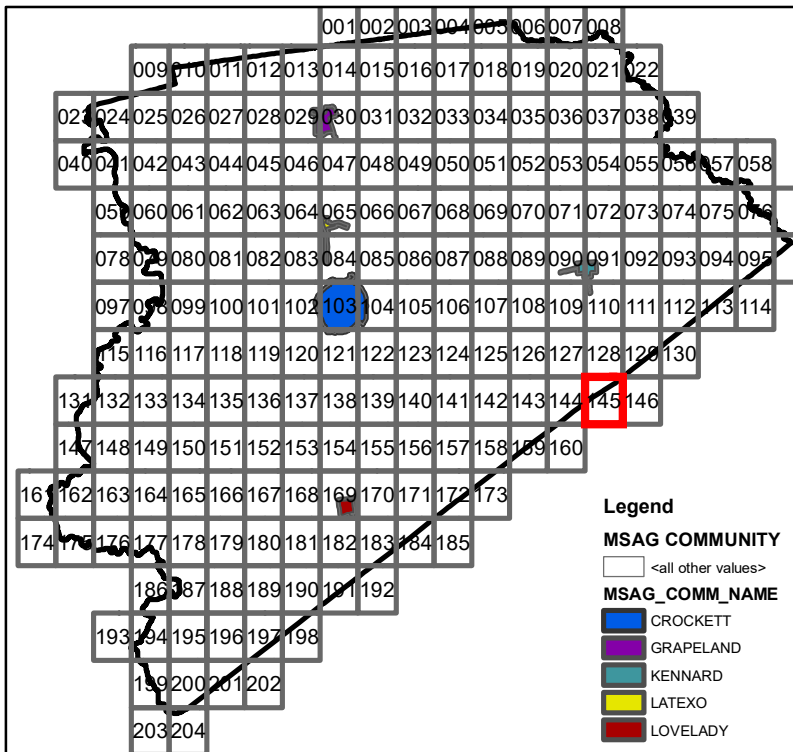
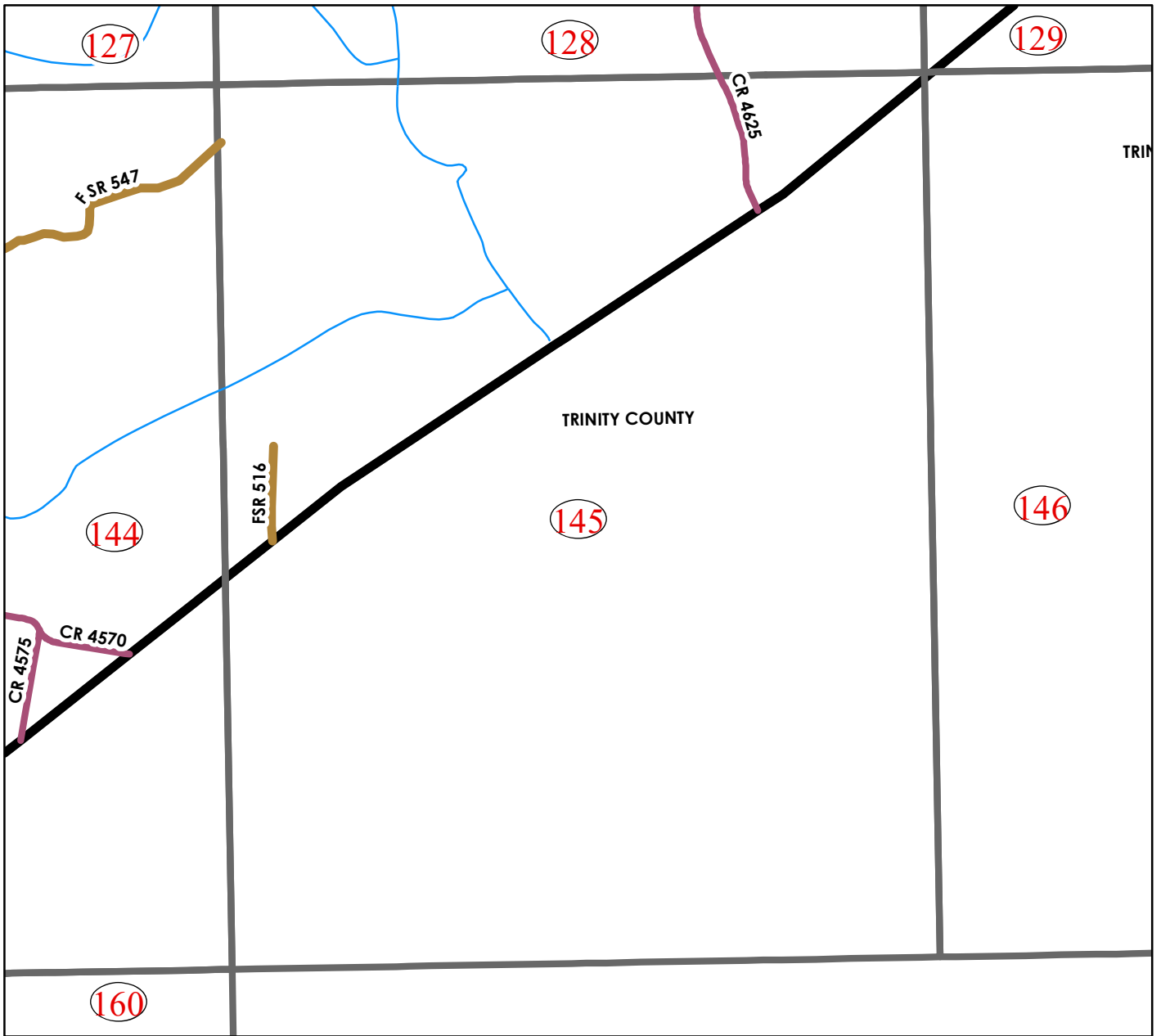




Map Legend

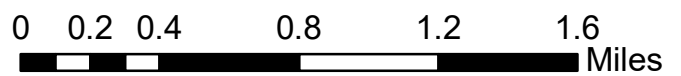
OVERVIEW	FARM TO MARKET	<all other values>
<all other values>	PARK ROAD	HYDRO_CLASS
RoadClass	COUNTY ROAD	RIVER
RAMP	CITY STREET	LAKE
CONNECTOR	PRIVATE ROAD	POND
US HIGHWAY	DRIVEWAY	Hydro Lines
US ALTERNATE	TRAIL	<all other values>
STATE HIGHWAY	LOOP 304	HYDRO_CLASS
		CREEK
		RIVER
		STREAM
		USNG_Houston_Pages
		COUNTY_BOUNDARIES
		AUTHORITATIVE_BOUNDARY

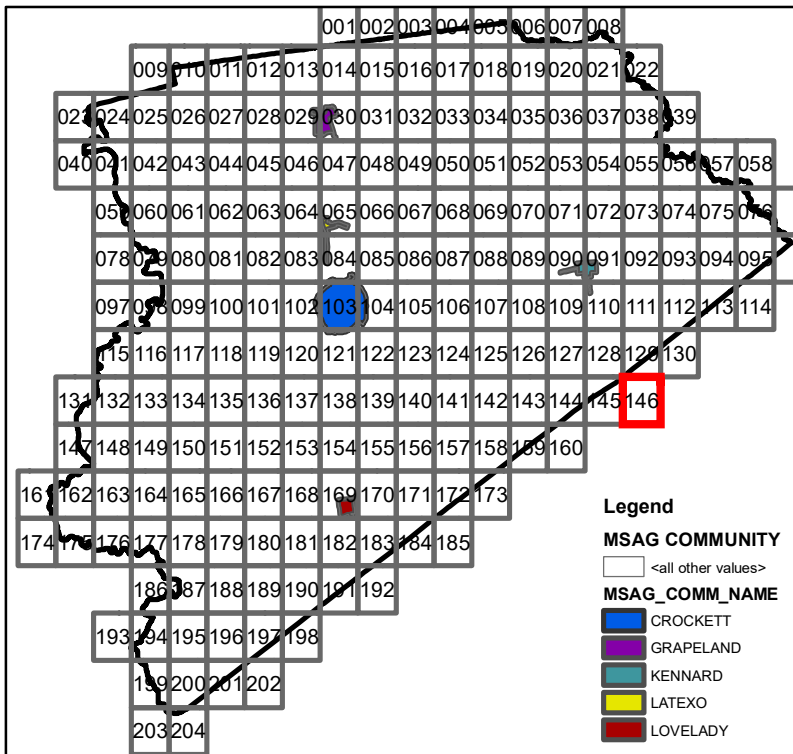
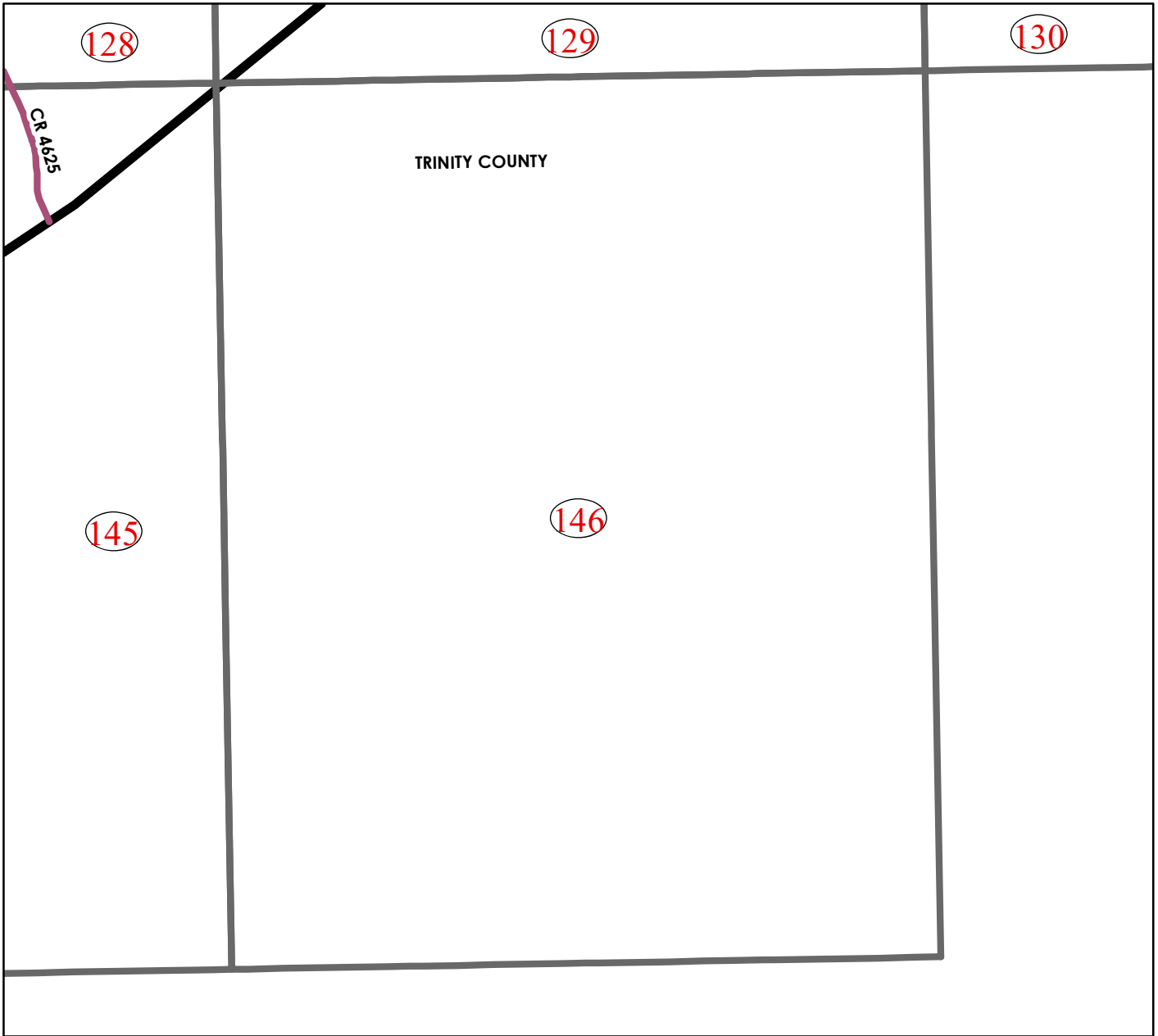




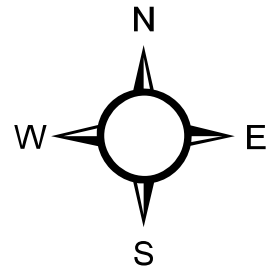
Map Legend

- | | | |
|--------------------|--------------------|------------------------|
| OVERVIEW | FARM TO MARKET | <all other values> |
| <all other values> | PARK ROAD | HYDRO_CLASS |
| RoadClass | COUNTY ROAD | RIVER |
| RAMP | CITY STREET | LAKE |
| CONNECTOR | PRIVATE ROAD | POND |
| US HIGHWAY | DRIVEWAY | Hydro Lines |
| US ALTERNATE | TRAIL | <all other values> |
| STATE HIGHWAY | LOOP 304 | HYDRO_CLASS |
| | Hydro Areas | CREEK |
| | | RIVER |
| | | STREAM |
| | | USNG_Houston_Pages |
| | | COUNTY_BOUNDARIES |
| | | AUTHORITATIVE_BOUNDARY |



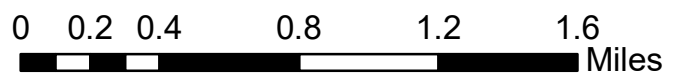


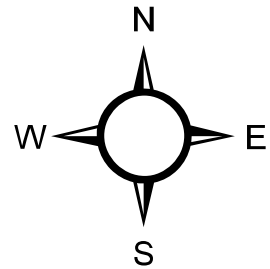
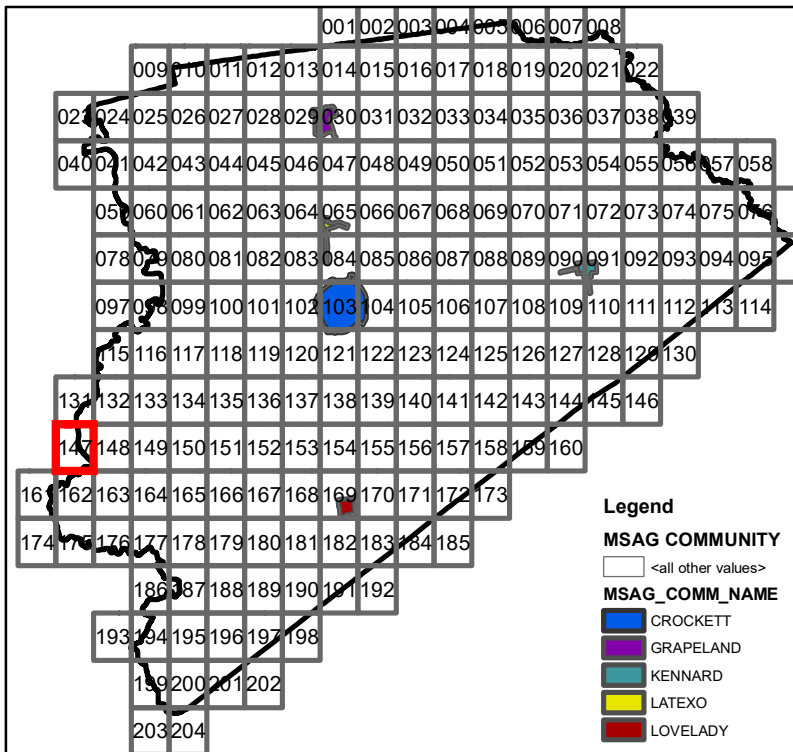
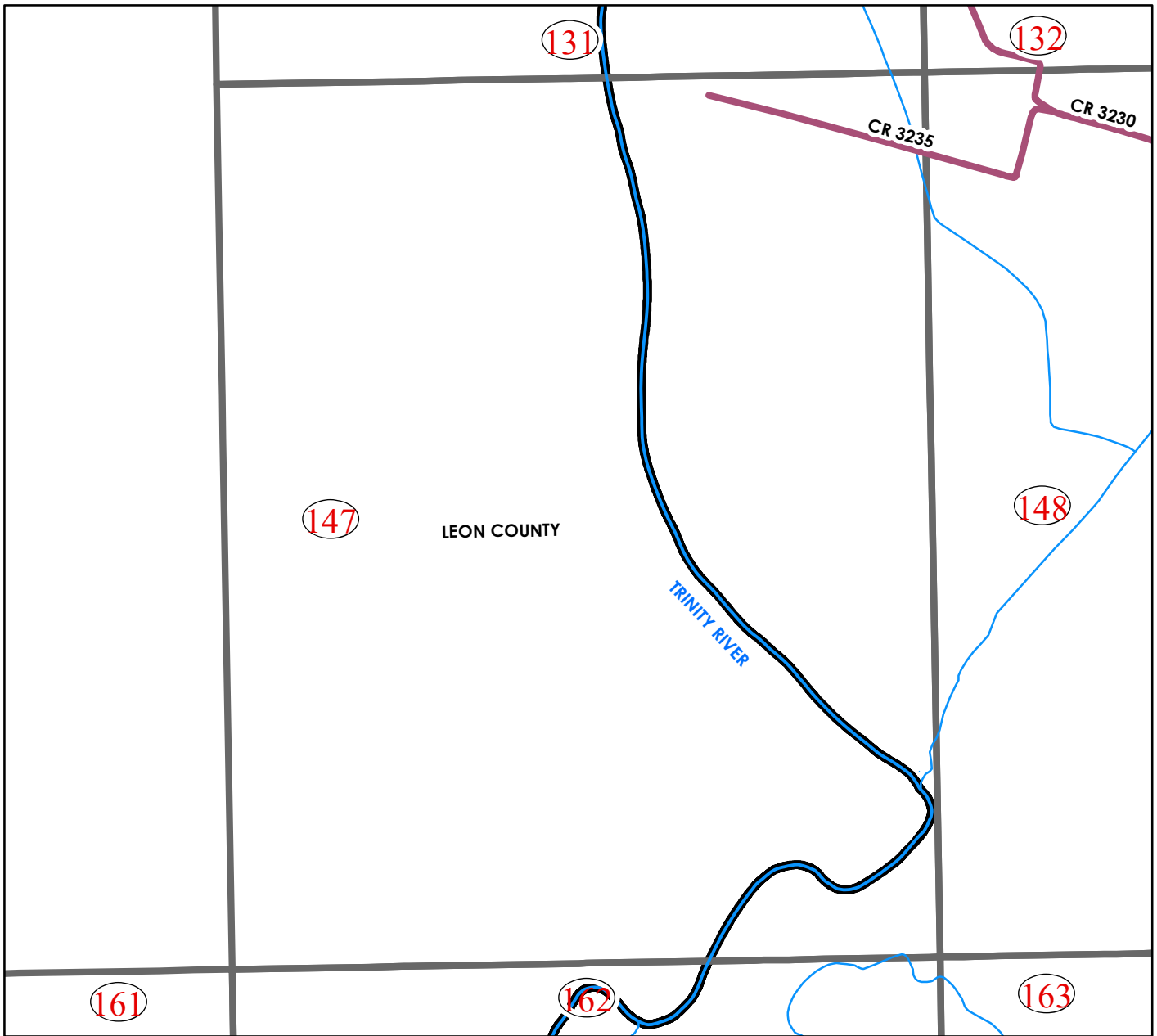
- Legend**
- MSAG COMMUNITY**
- <all other values>
- MSAG_COMM_NAME**
- CROCKETT
 - GRAPELAND
 - KENNARD
 - LATEXO
 - LOVELADY



Map Legend

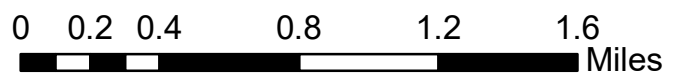
- OVERVIEW**
- <all other values>
- RoadClass**
- FARM TO MARKET
 - PARK ROAD
 - COUNTY ROAD
 - RAMP
 - CITY STREET
 - PRIVATE ROAD
 - CONNECTOR
 - DRIVEWAY
 - TRAIL
 - US HIGHWAY
 - US ALTERNATE
 - STATE HIGHWAY
 - LOOP 304
- Hydro Areas**
- <all other values>
- HYDRO_CLASS**
- RIVER
 - LAKE
 - POND
- Hydro Lines**
- <all other values>
- HYDRO_CLASS**
- CREEK
 - RIVER
 - STREAM
- USNG_Houston_Pages**
- COUNTY_BOUNDARIES
 - AUTHORITATIVE_BOUNDARY

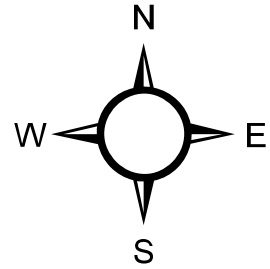
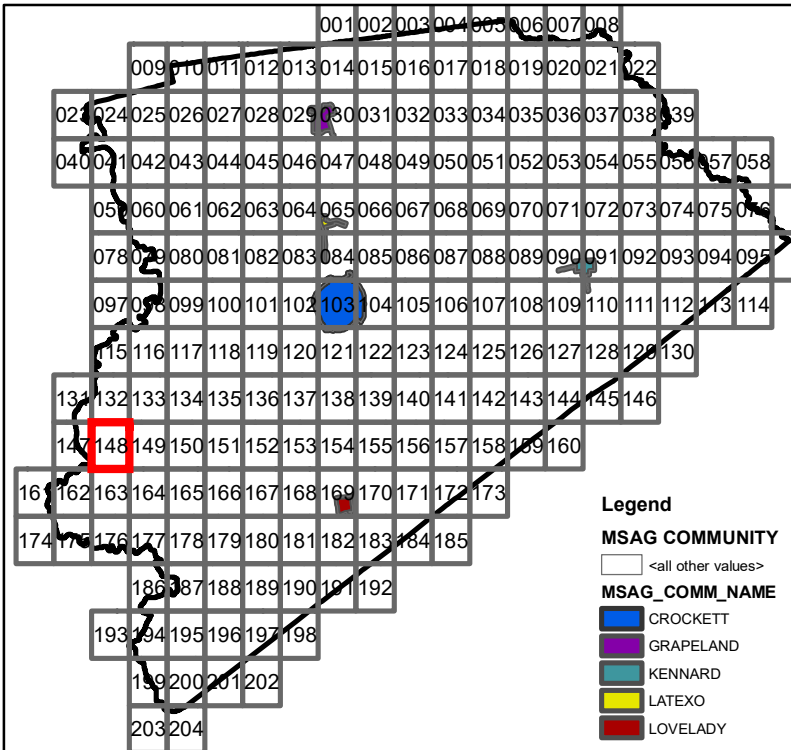
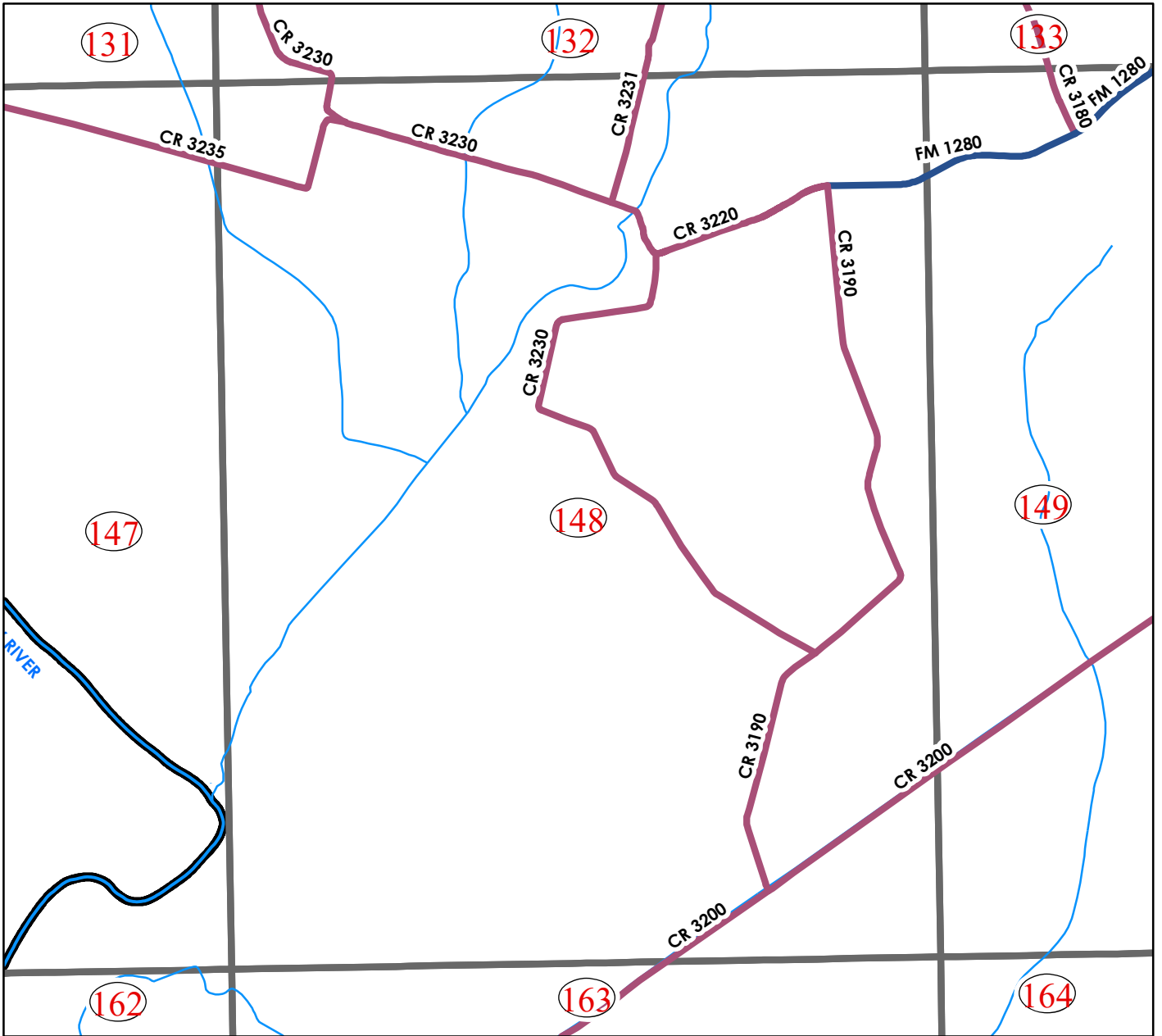




Map Legend

- OVERVIEW**
- <all other values>
- RoadClass**
- FARM TO MARKET
 - PARK ROAD
 - COUNTY ROAD
 - RAMP
 - CITY STREET
 - PRIVATE ROAD
 - CONNECTOR
 - DRIVEWAY
 - TRAIL
 - US HIGHWAY
 - US ALTERNATE
 - STATE HIGHWAY
 - LOOP 304
- Hydro Areas**
- <all other values>
- HYDRO_CLASS**
- RIVER
 - LAKE
 - POND
- Hydro Lines**
- <all other values>
- HYDRO_CLASS**
- CREEK
 - RIVER
 - STREAM
- USNG_Houston_Pages**
- COUNTY_BOUNDARIES
 - AUTHORITATIVE_BOUNDARY




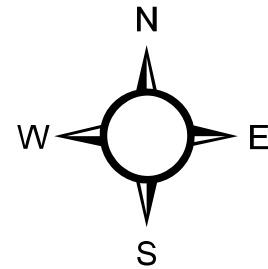
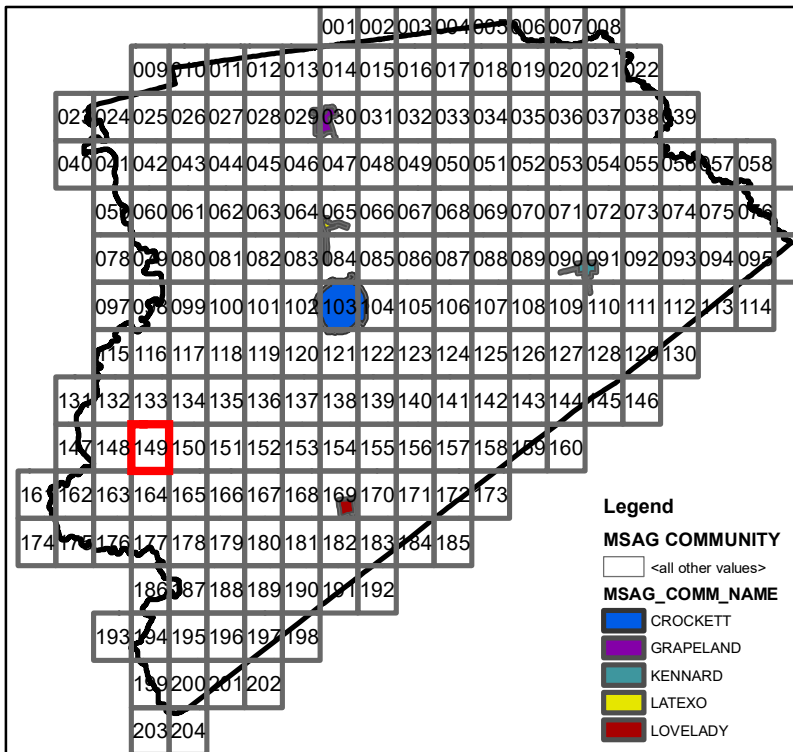
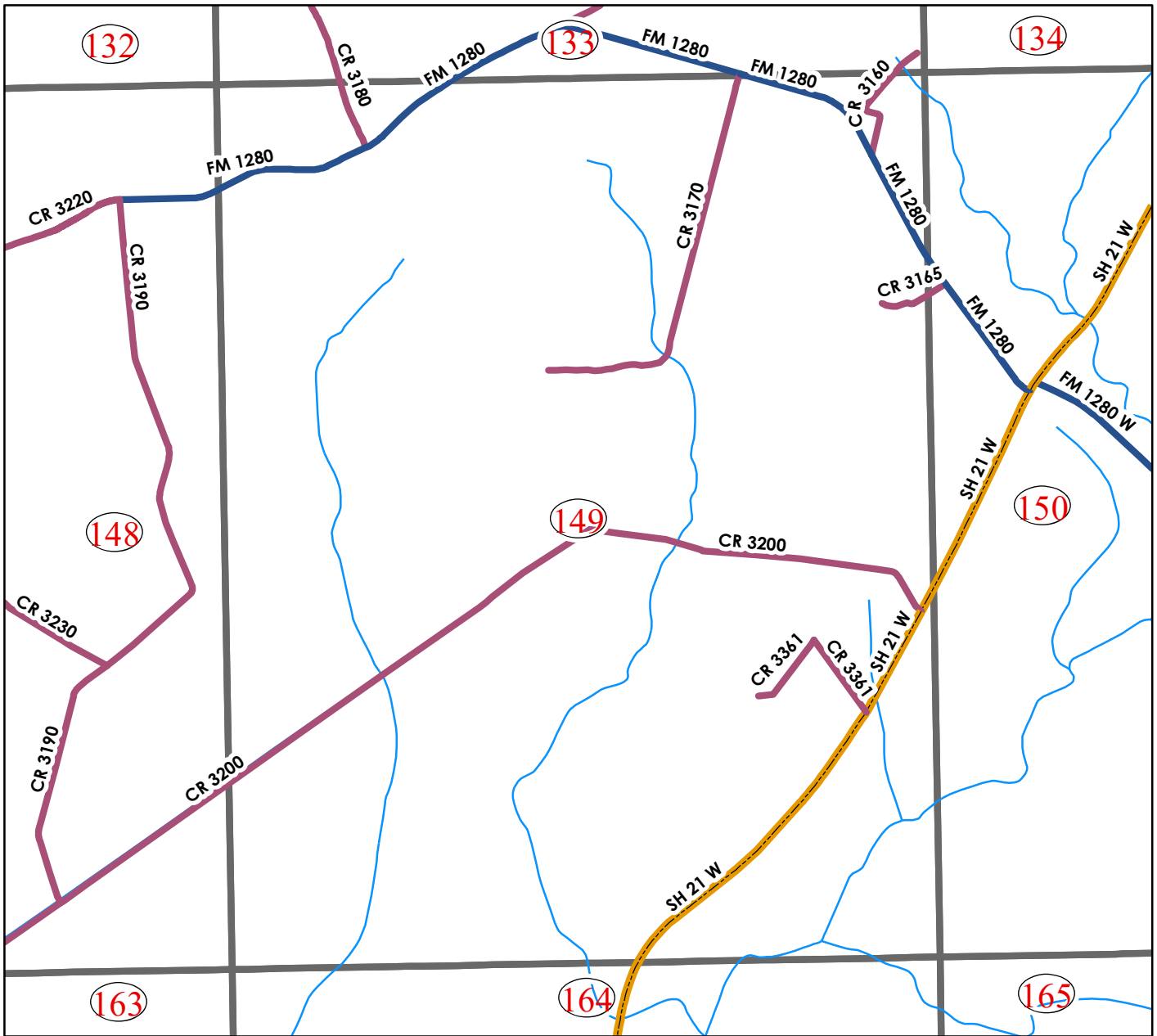


Map Legend

- OVERVIEW**
 - <all other values>
- RoadClass**
 - FARM TO MARKET
 - PARK ROAD
 - COUNTY ROAD
 - RAMP
 - CITY STREET
 - PRIVATE ROAD
 - CONNECTOR
 - DRIVEWAY
 - TRAIL
 - US HIGHWAY
 - US ALTERNATE
 - STATE HIGHWAY
 - LOOP 304
- Hydro Lines**
 - <all other values>
 - CREEK
 - RIVER
 - STREAM
 - USNG_Houston_Pages
 - COUNTY_BOUNDARIES
 - AUTHORITATIVE_BOUNDARY
- Hydro Areas**
 - RIVER
 - LAKE
 - POND

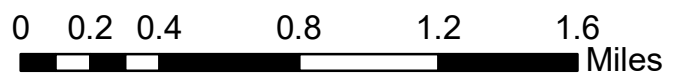
- ### Legend
- MSAG COMMUNITY**
 - <all other values>
 - MSAG_COMM_NAME**
 - CROCKETT
 - GRAPELAND
 - KENNARD
 - LATEXO
 - LOVELADY

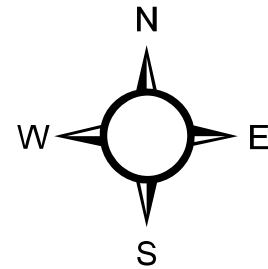
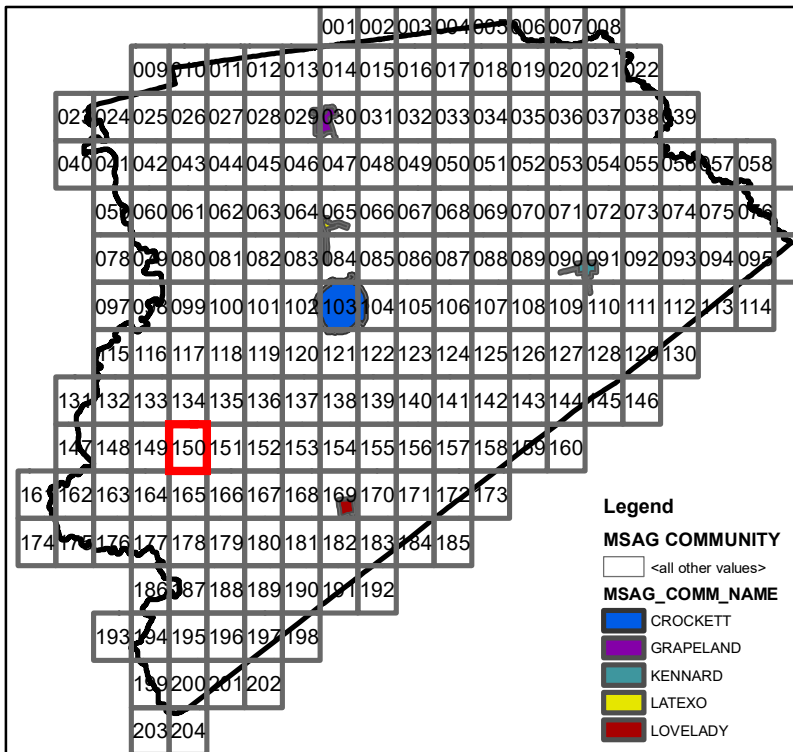
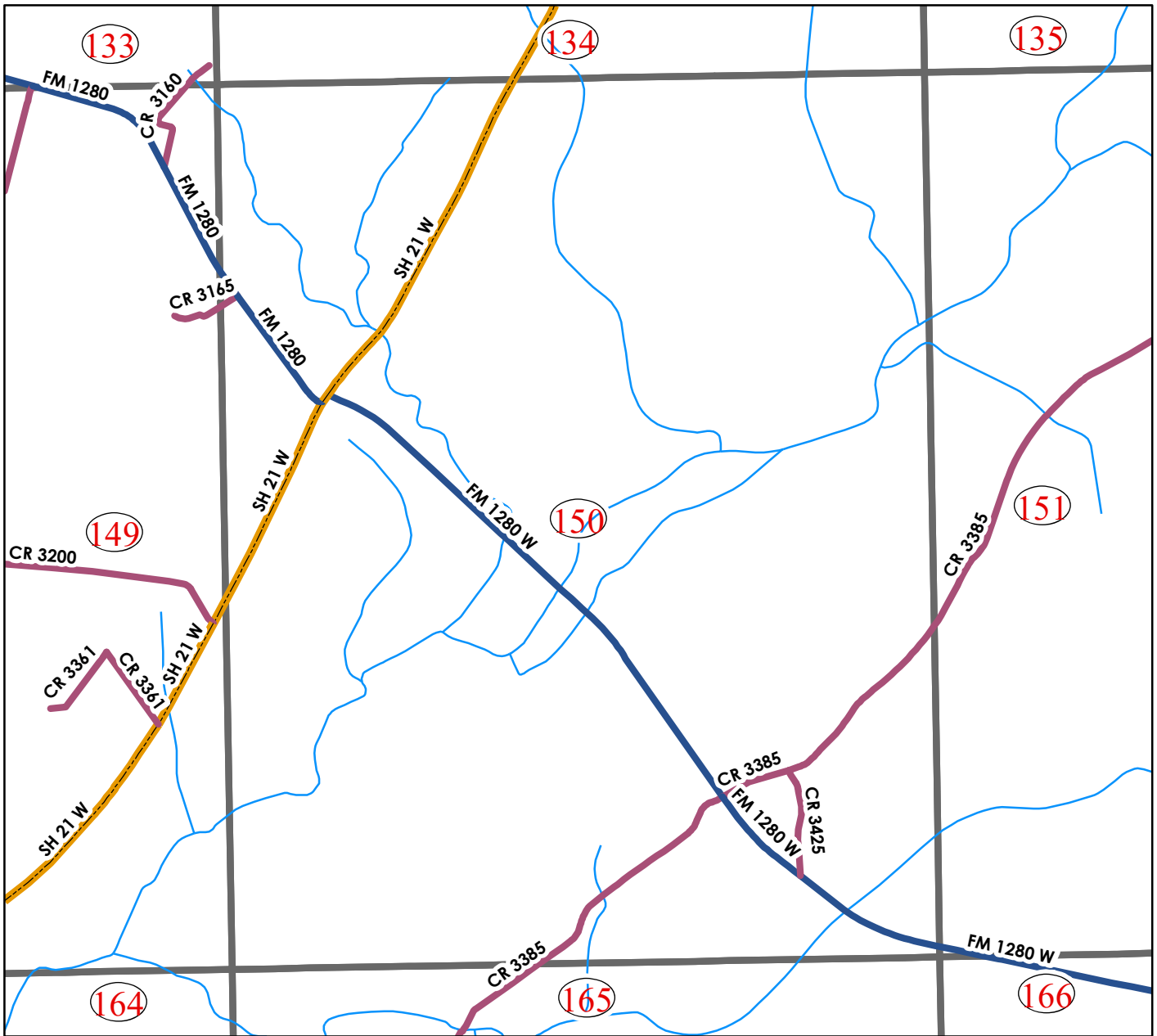




Map Legend

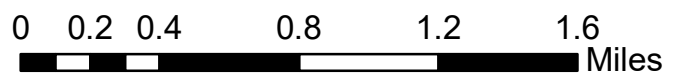
- OVERVIEW**
 - FARM TO MARKET
 - PARK ROAD
 - COUNTY ROAD
 - RAMP
 - CONNECTOR
 - US HIGHWAY
 - US ALTERNATE
 - STATE HIGHWAY
 - LOOP 304
- RoadClass**
 - CITY STREET
 - PRIVATE ROAD
 - DRIVEWAY
 - TRAIL
- Hydro Areas**
 - CREEK
 - RIVER
 - STREAM
- Hydro Lines**
 - <all other values>
- HYDRO_CLASS**
 - RIVER
 - LAKE
 - POND
 - <all other values>
- Legend**
 - <all other values>
 - MSAG_COMMUNITY
 - MSAG_COMM_NAME
 - CROCKETT
 - GRAPELAND
 - KENNARD
 - LATEXO
 - LOVELADY
- USNG_Houston_Pages**
- COUNTY_BOUNDARIES**
- AUTHORITATIVE_BOUNDARY**





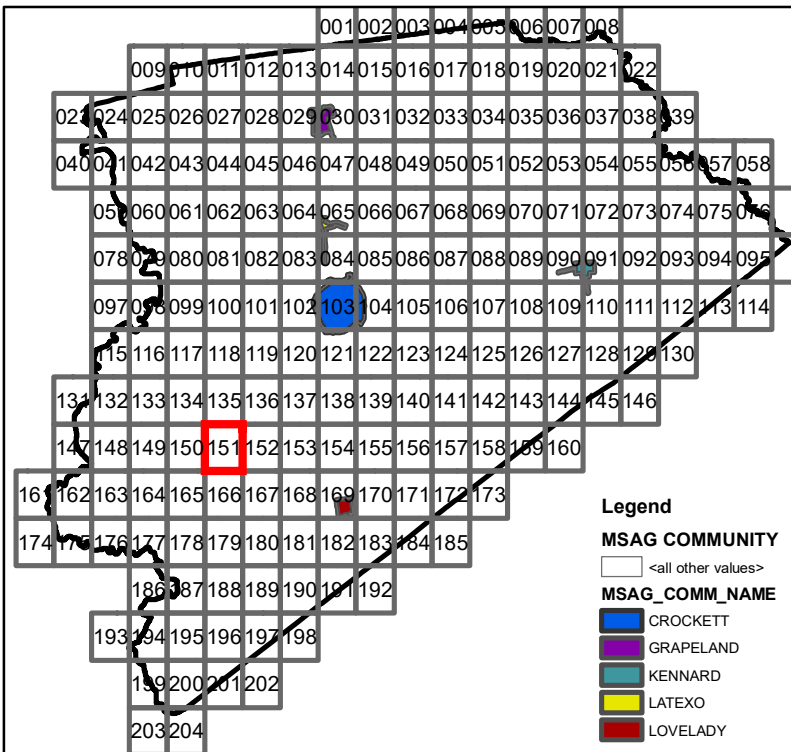
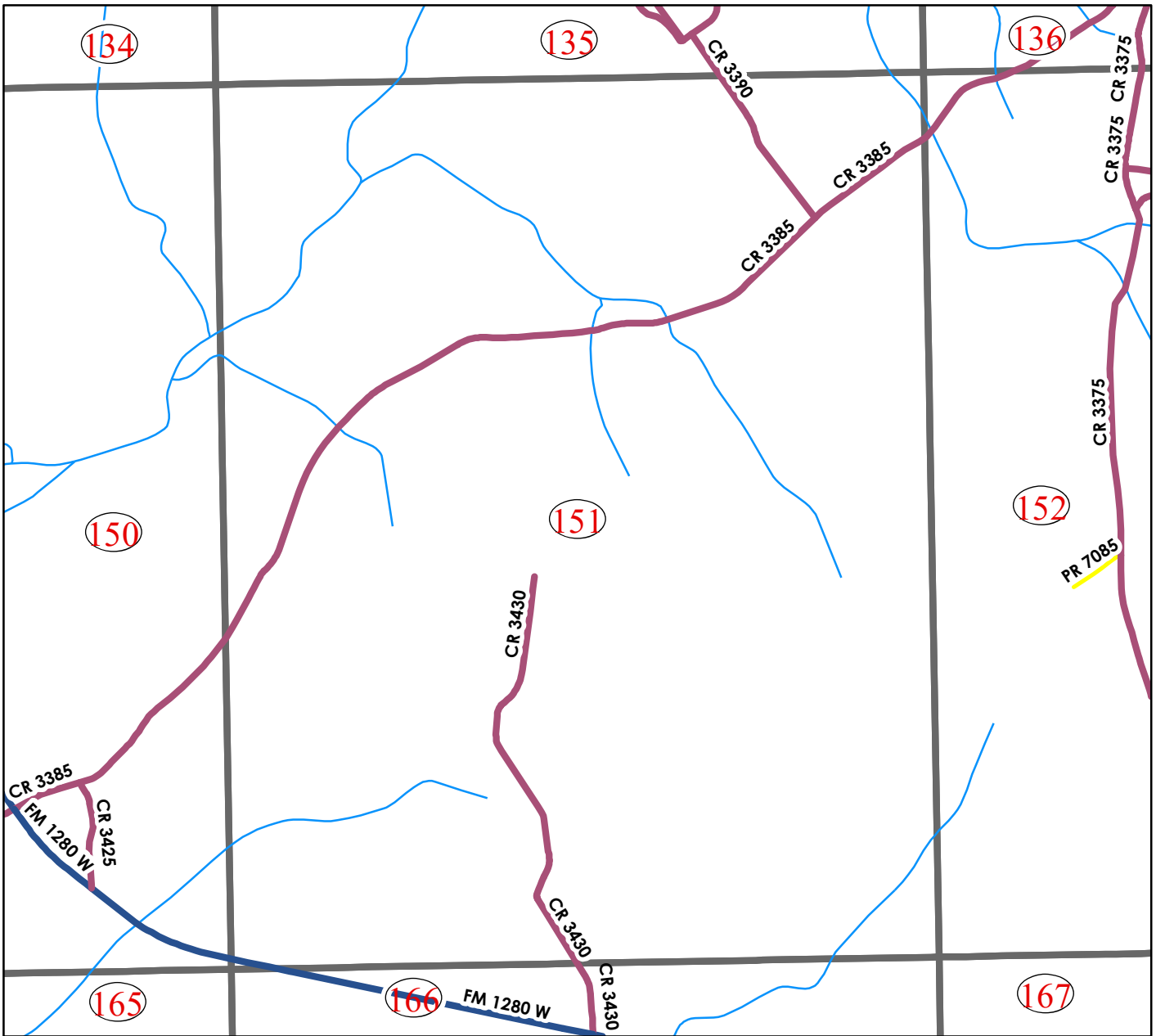
Map Legend

- OVERVIEW**
 - FARM TO MARKET
 - PARK ROAD
 - COUNTY ROAD
 - RAMP
 - CONNECTOR
 - US HIGHWAY
 - US ALTERNATE
 - STATE HIGHWAY
 - LOOP 304
- RoadClass**
 - <all other values>
 - CITY STREET
 - PRIVATE ROAD
 - DRIVEWAY
 - TRAIL
- Hydro Areas**
 - <all other values>
 - CREEK
 - RIVER
 - STREAM
 - USNG_Houston_Pages
 - COUNTY_BOUNDARIES
 - AUTHORITATIVE_BOUNDARY
- HYDRO_CLASS**
 - RIVER
 - LAKE
 - POND
 - <all other values>

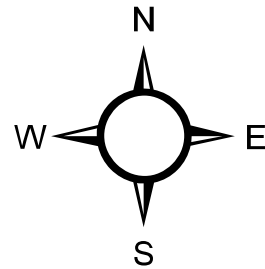


HOUSTON COUNTY

151

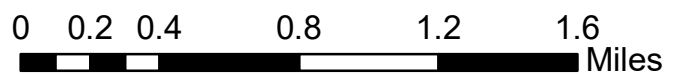


- Legend**
- MSAG COMMUNITY**
- <all other values>
- MSAG_COMM_NAME**
- CROCKETT
 - GRAPELAND
 - KENNARD
 - LATEXO
 - LOVELADY



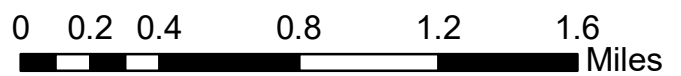
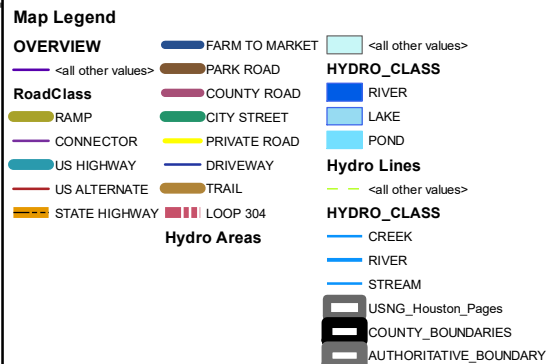
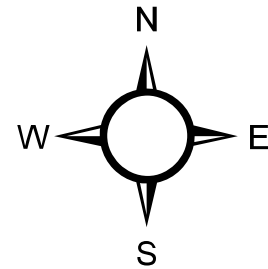
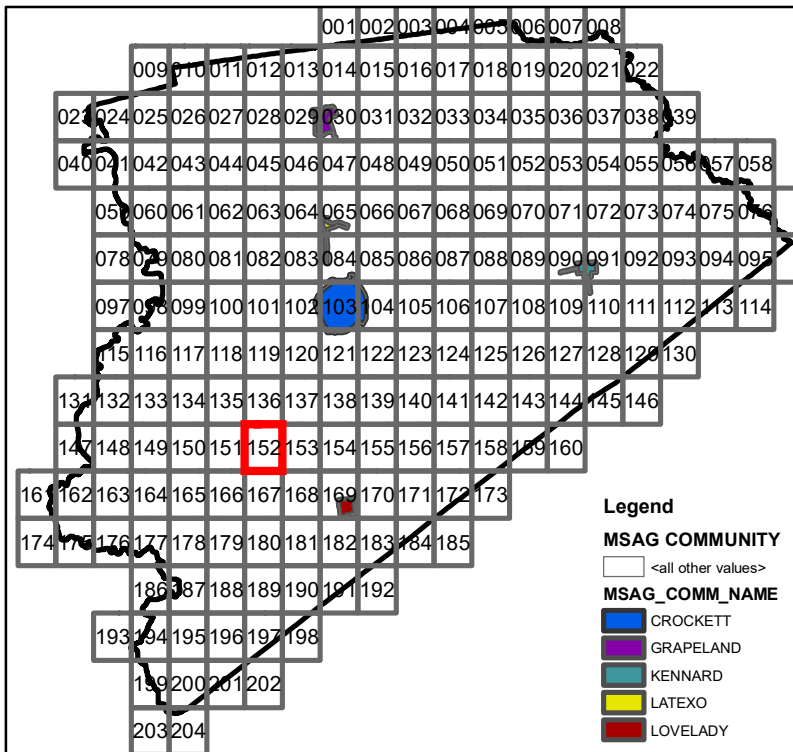
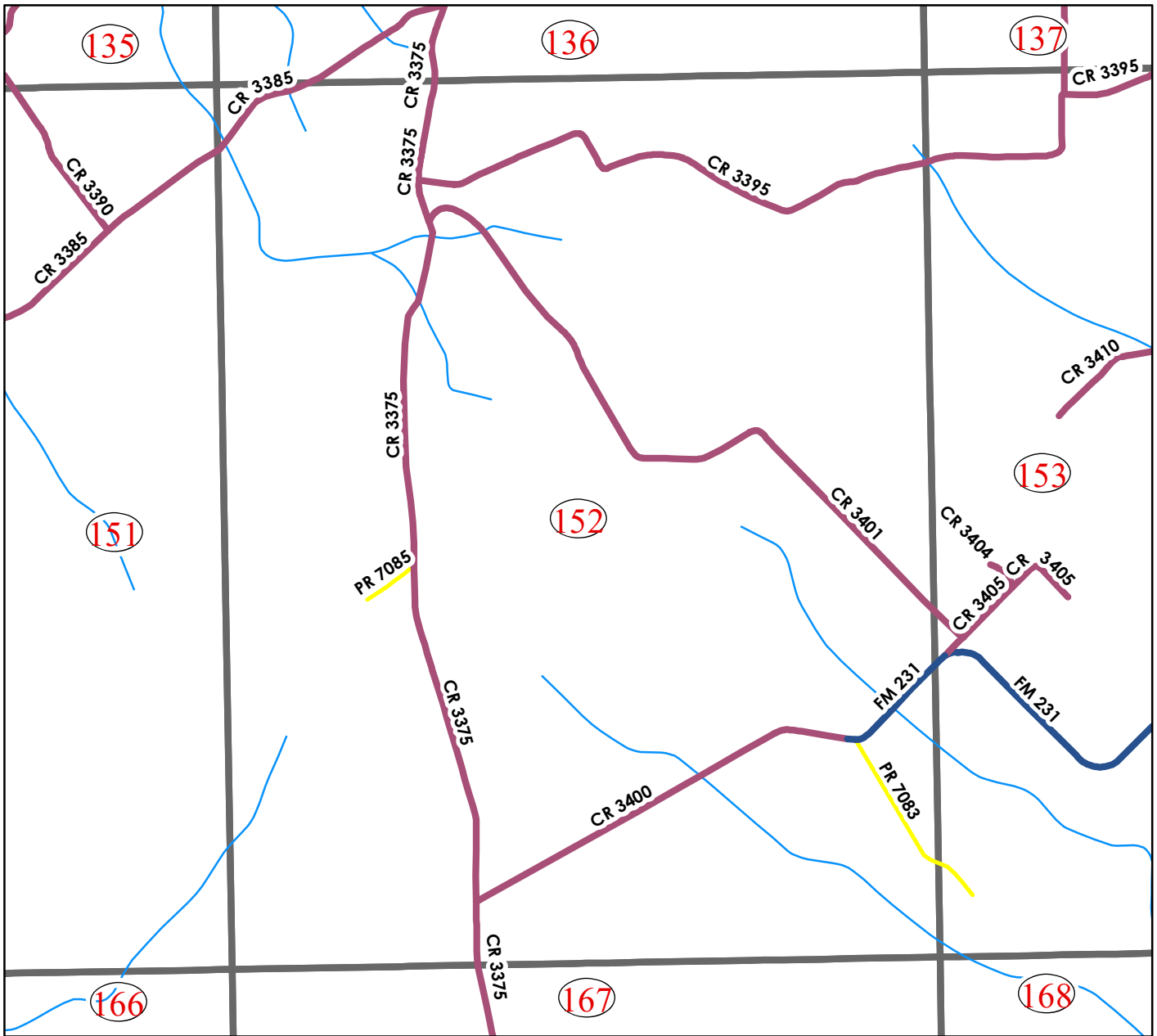
Map Legend

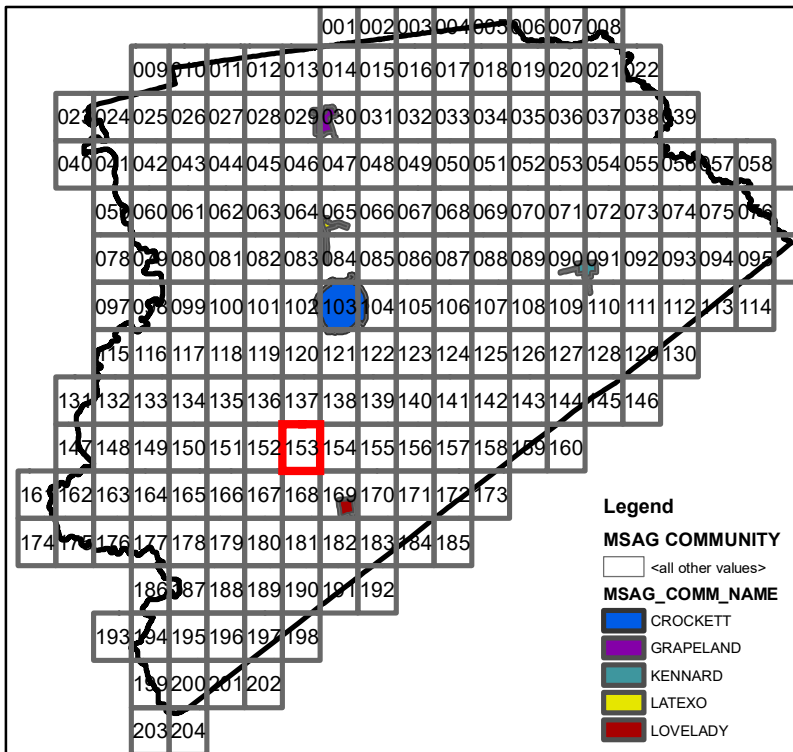
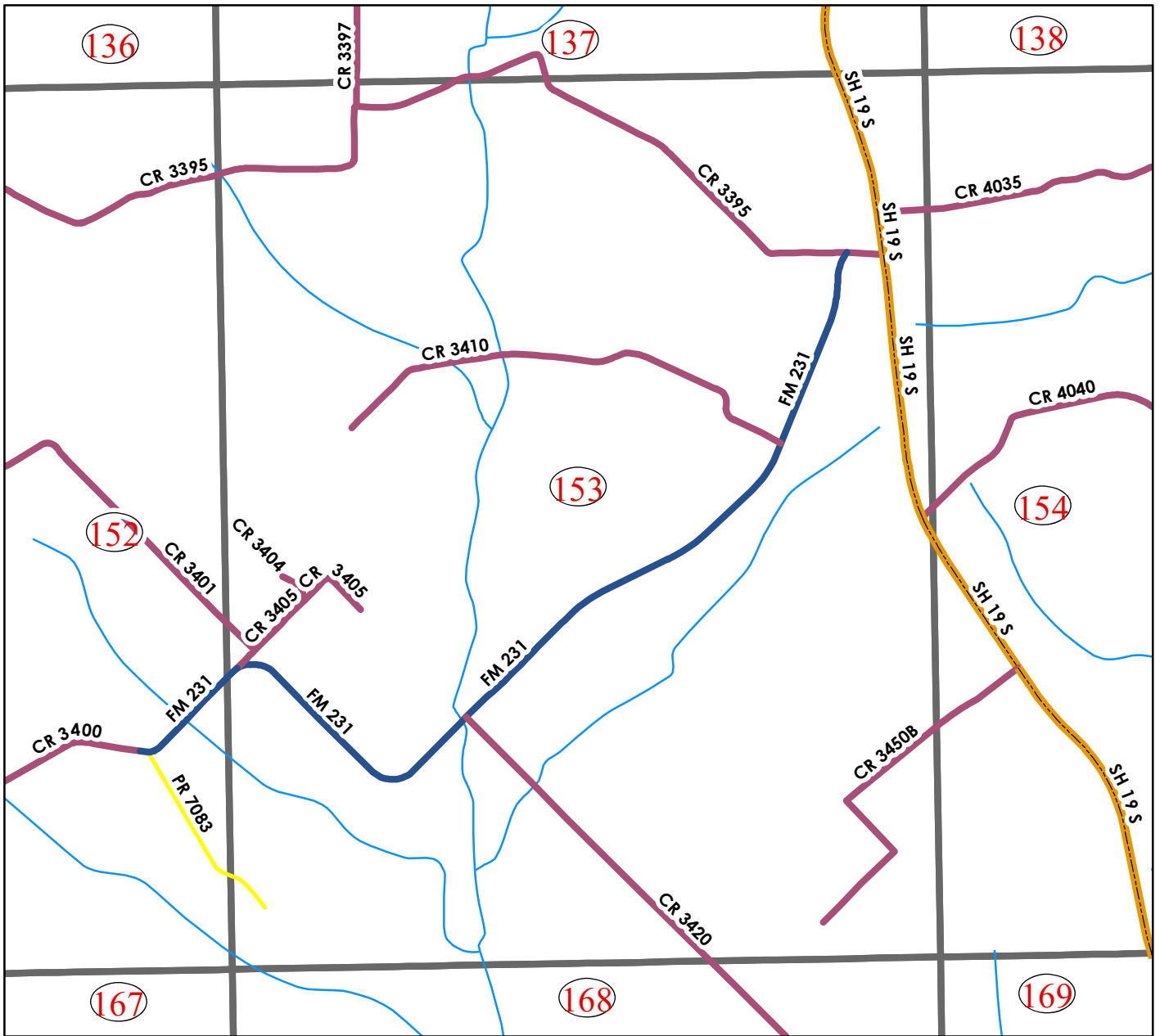
- OVERVIEW**
- <all other values>
- RoadClass**
- FARM TO MARKET
 - PARK ROAD
 - COUNTY ROAD
 - RAMP
 - CITY STREET
 - PRIVATE ROAD
 - CONNECTOR
 - DRIVEWAY
 - TRAIL
 - US HIGHWAY
 - US ALTERNATE
 - STATE HIGHWAY
 - LOOP 304
- Hydro Areas**
- <all other values>
- HYDRO_CLASS**
- RIVER
 - LAKE
 - POND
- Hydro Lines**
- <all other values>
- HYDRO_CLASS**
- CREEK
 - RIVER
 - STREAM
- USNG_Houston_Pages**
- COUNTY_BOUNDARIES
 - AUTHORITATIVE_BOUNDARY



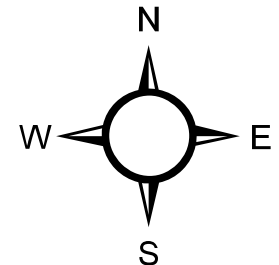
HOUSTON COUNTY

152

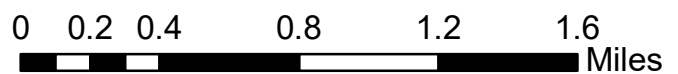


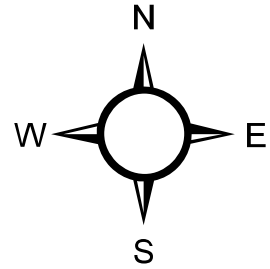
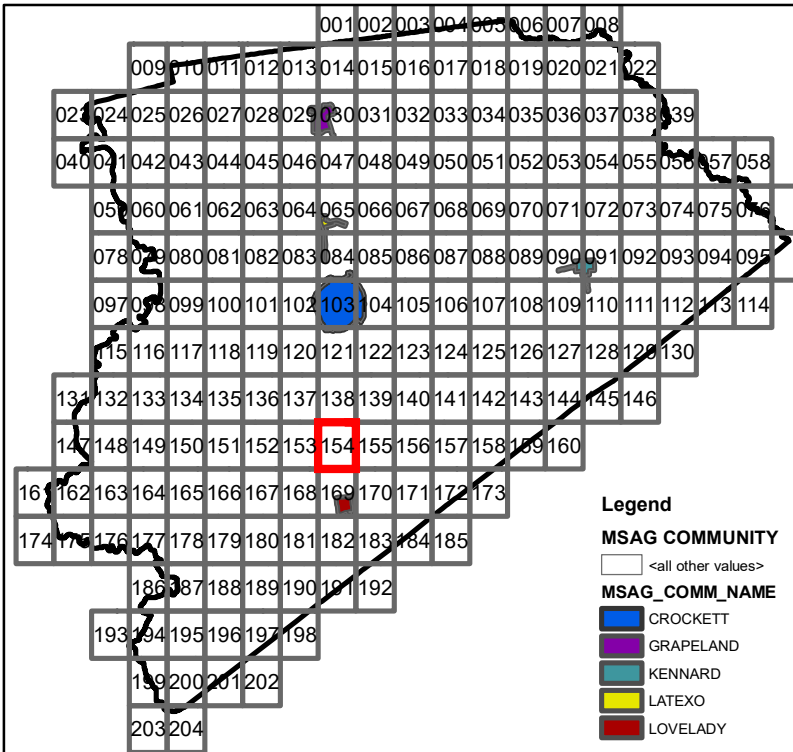
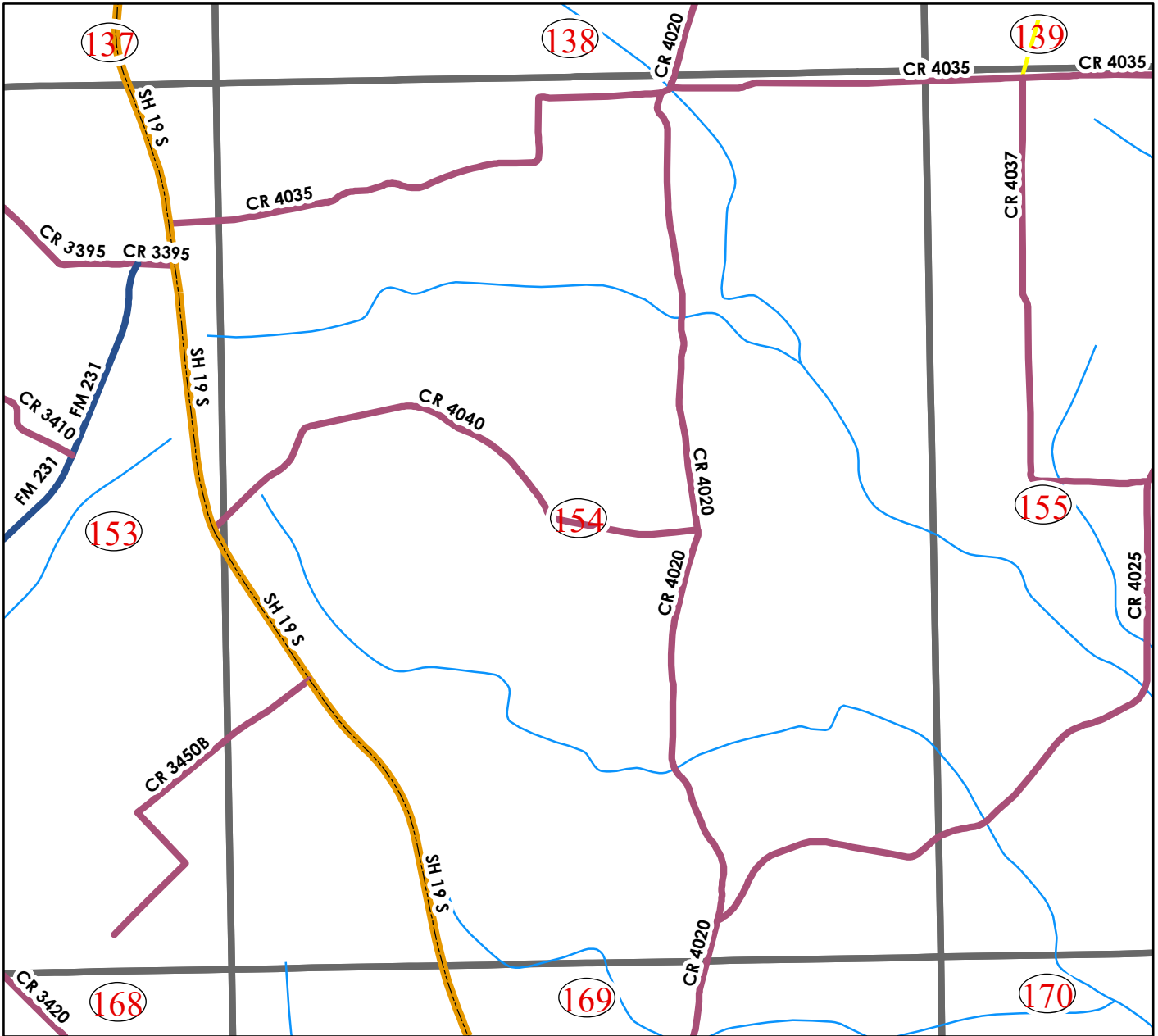


- Legend**
- MSAG COMMUNITY**
- <all other values>
- MSAG_COMM_NAME**
- CROCKETT
 - GRAPELAND
 - KENNARD
 - LATEXO
 - LOVELADY



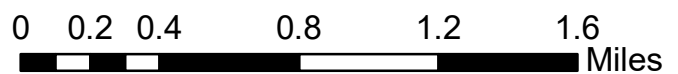
- Map Legend**
- OVERVIEW**
- <all other values>
- RoadClass**
- FARM TO MARKET
 - PARK ROAD
 - COUNTY ROAD
 - CITY STREET
 - PRIVATE ROAD
 - DRIVEWAY
 - TRAIL
 - STATE HIGHWAY
 - LOOP 304
- Hydro Areas**
- <all other values>
- Hydro Lines**
- <all other values>
 - CREEK
 - RIVER
 - STREAM
 - USNG_Houston_Pages
 - COUNTY_BOUNDARIES
 - AUTHORITATIVE_BOUNDARY





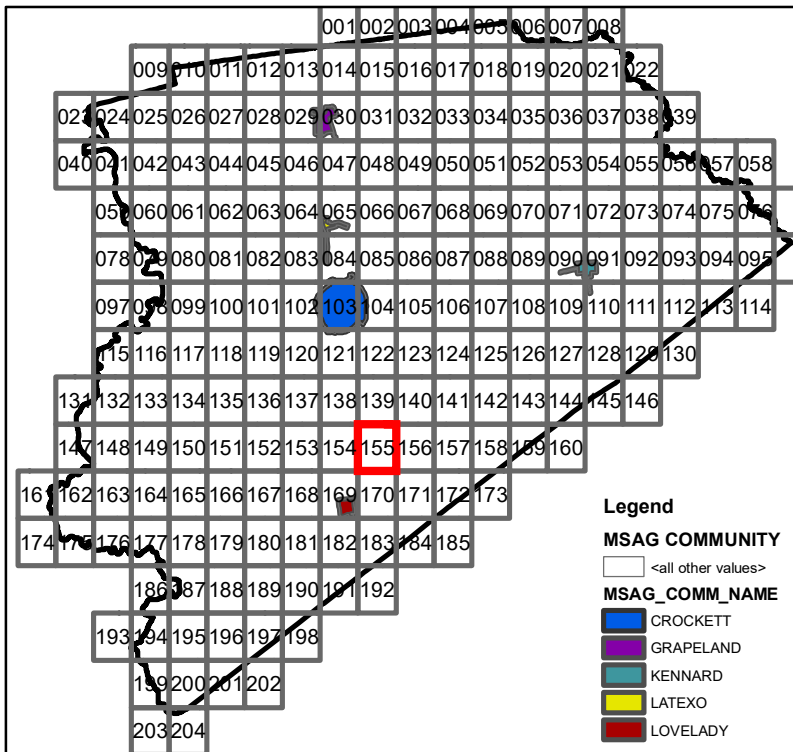
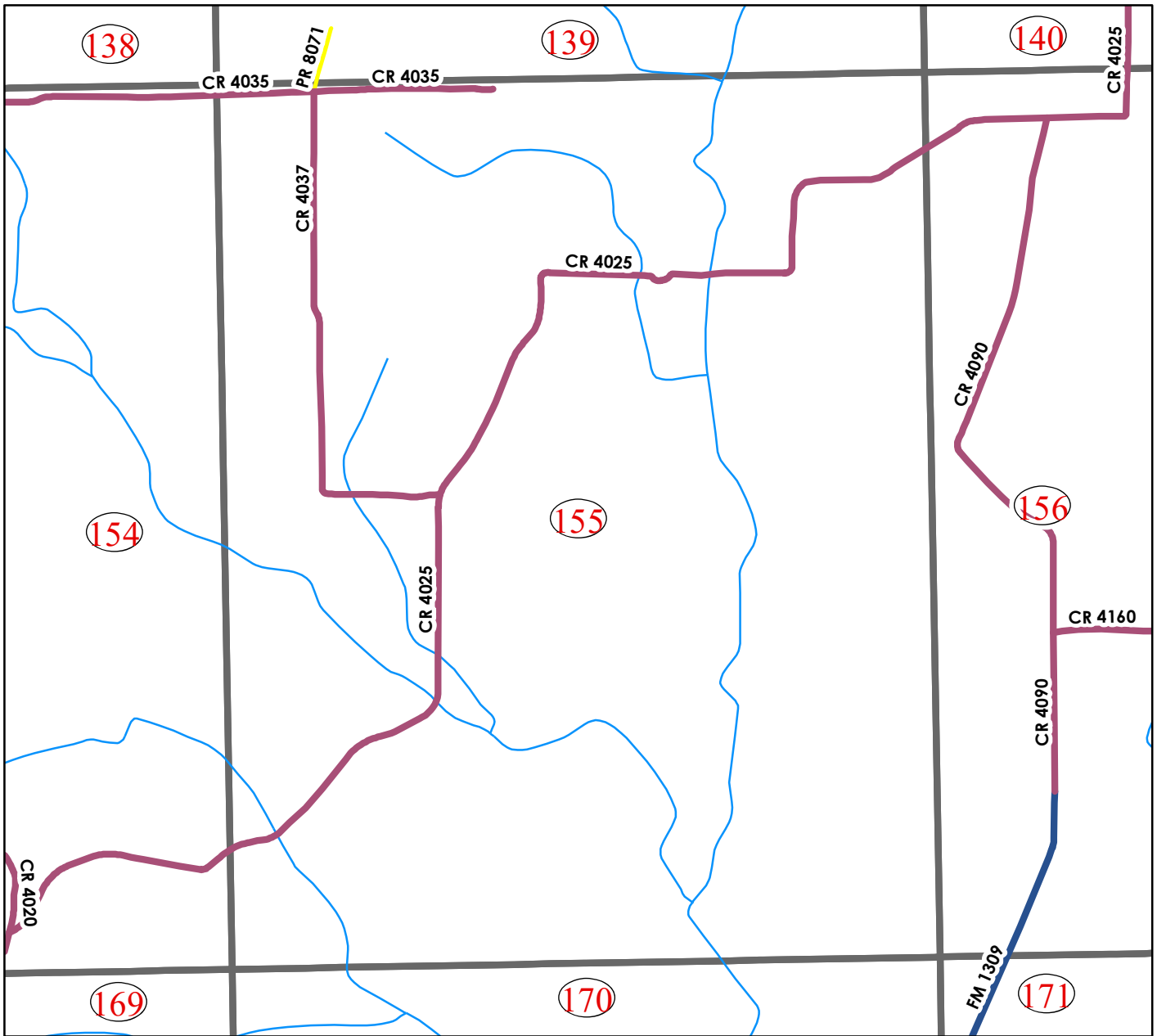
Map Legend

- OVERVIEW**
 - <all other values>
- RoadClass**
 - FARM TO MARKET
 - PARK ROAD
 - COUNTY ROAD
 - RAMP
 - CITY STREET
 - CONNECTOR
 - PRIVATE ROAD
 - US HIGHWAY
 - DRIVEWAY
 - US ALTERNATE
 - TRAIL
 - STATE HIGHWAY
 - LOOP 304
- Hydro Areas**
 - <all other values>
 - CREEK
 - RIVER
 - STREAM
 - USNG_Houston_Pages
 - COUNTY_BOUNDARIES
 - AUTHORITATIVE_BOUNDARY
- HYDRO_CLASS**
 - RIVER
 - LAKE
 - POND
 - <all other values>

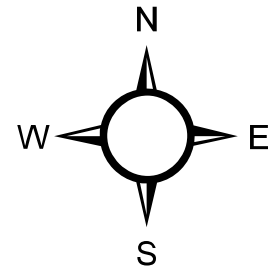


HOUSTON COUNTY

155

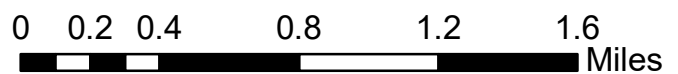


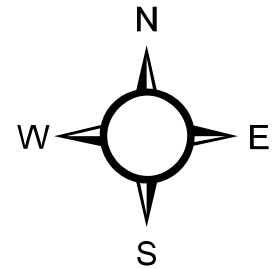
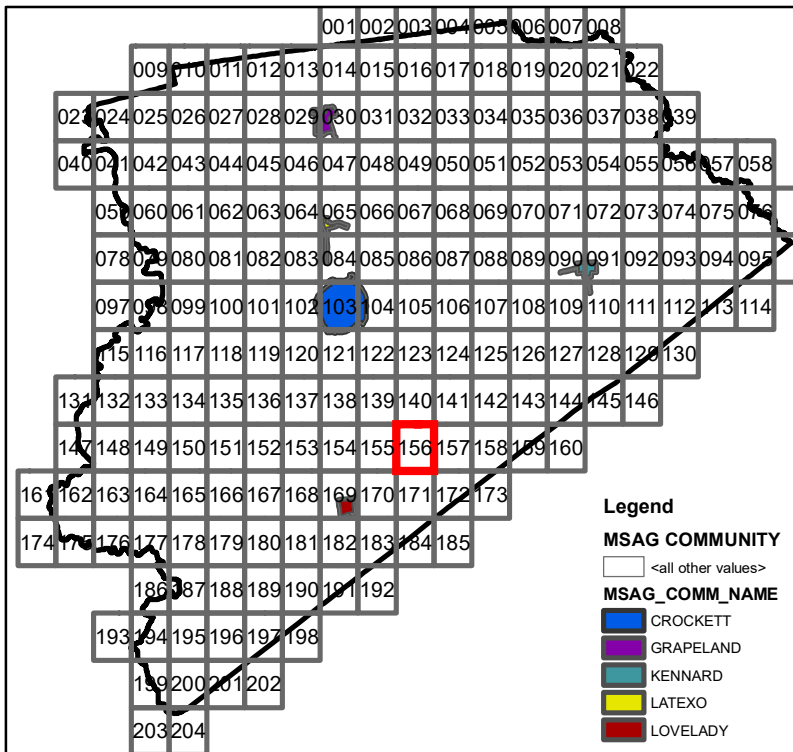
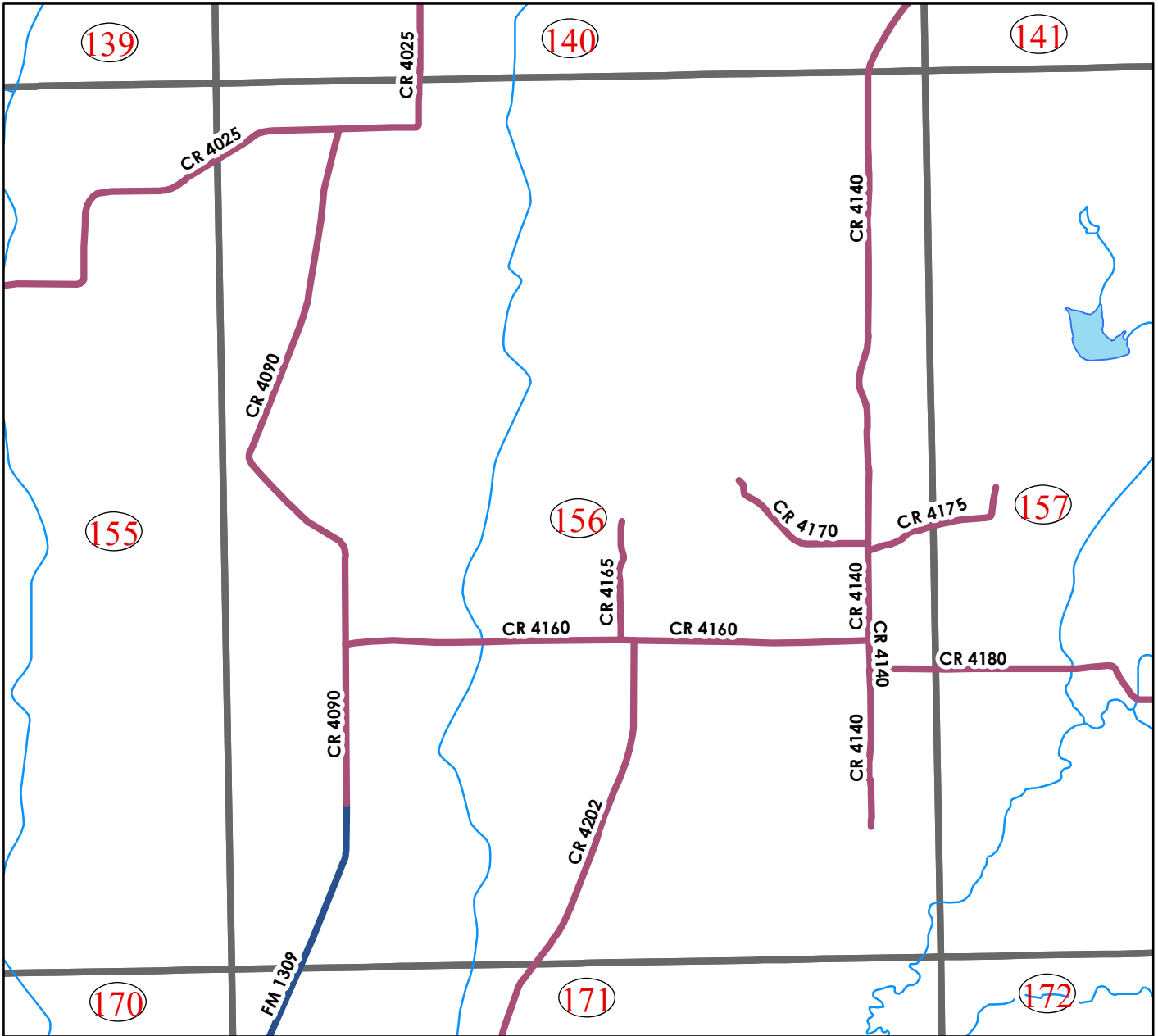
- Legend**
- MSAG COMMUNITY**
- <all other values>
- MSAG_COMM_NAME**
- CROCKETT
 - GRAPELAND
 - KENNARD
 - LATEXO
 - LOVELADY



Map Legend

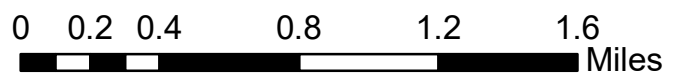
- OVERVIEW**
- <all other values>
- RoadClass**
- FARM TO MARKET
 - PARK ROAD
 - COUNTY ROAD
 - CITY STREET
 - PRIVATE ROAD
 - DRIVEWAY
 - TRAIL
 - LOOP 304
- Hydro Areas**
- <all other values>
 - CREEK
 - RIVER
 - STREAM
 - USNG_Houston_Pages
 - COUNTY_BOUNDARIES
 - AUTHORITATIVE_BOUNDARY
- Hydro Lines**
- <all other values>
 - RIVER
 - LAKE
 - POND

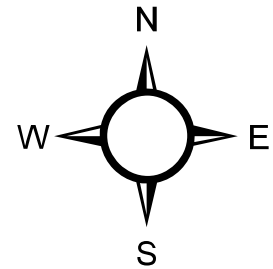
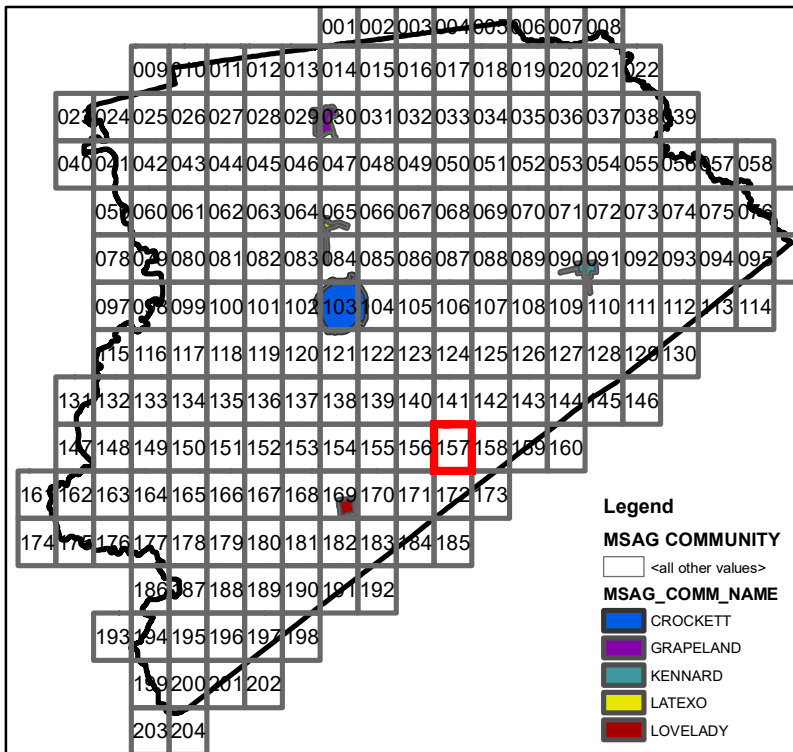
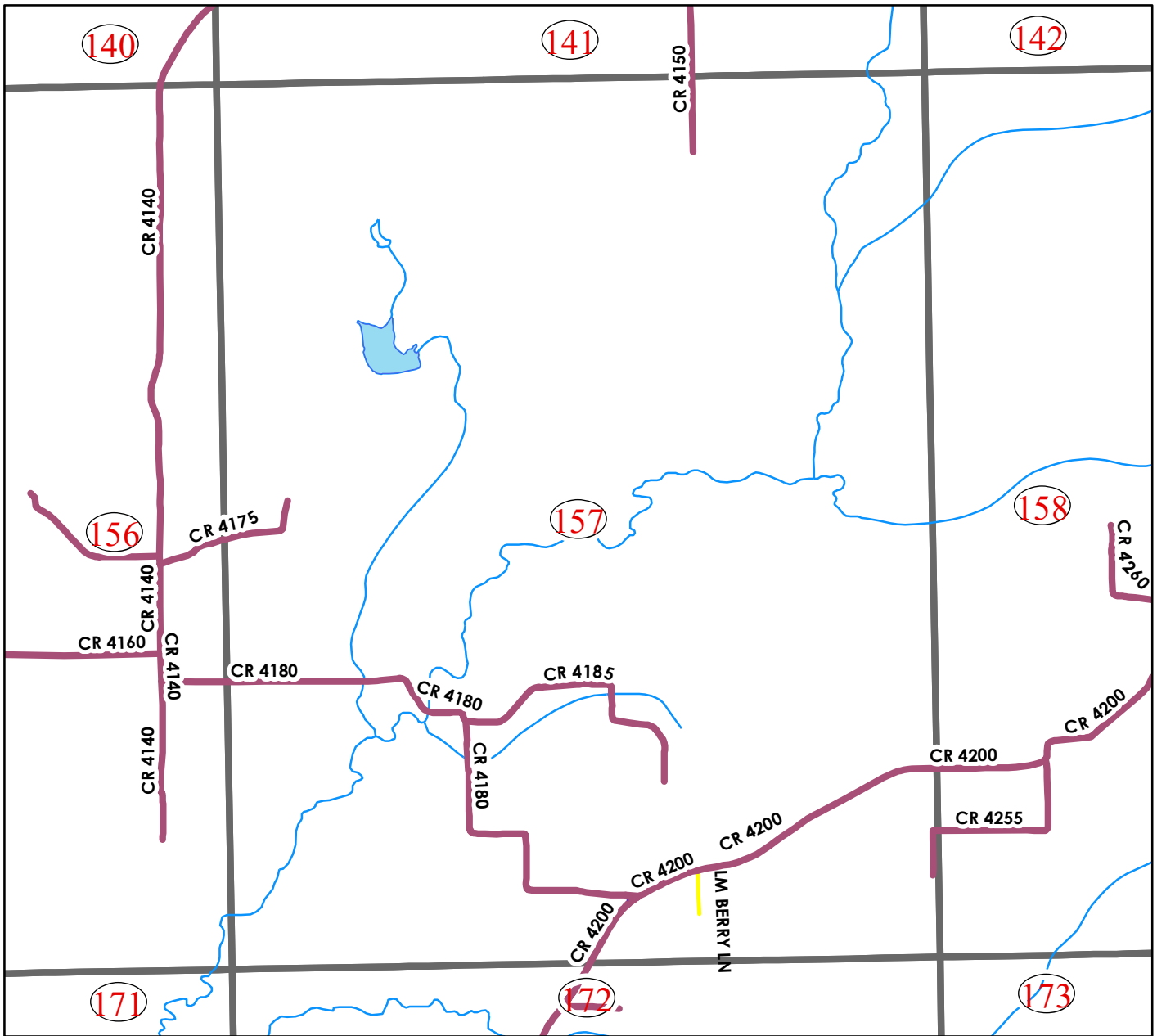




Map Legend

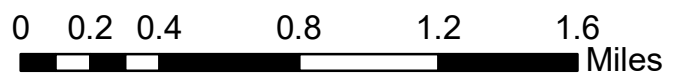
- OVERVIEW**
 - <all other values>
- RoadClass**
 - FARM TO MARKET
 - PARK ROAD
 - COUNTY ROAD
 - RAMP
 - CITY STREET
 - CONNECTOR
 - PRIVATE ROAD
 - US HIGHWAY
 - DRIVEWAY
 - US ALTERNATE
 - TRAIL
 - STATE HIGHWAY
 - LOOP 304
- Hydro Lines**
 - <all other values>
 - CREEK
 - RIVER
 - STREAM
- Hydro Areas**
 - RIVER
 - LAKE
 - POND
 - USNG_Houston_Pages
 - COUNTY_BOUNDARIES
 - AUTHORITATIVE_BOUNDARY

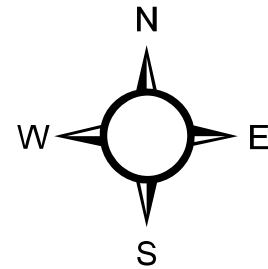
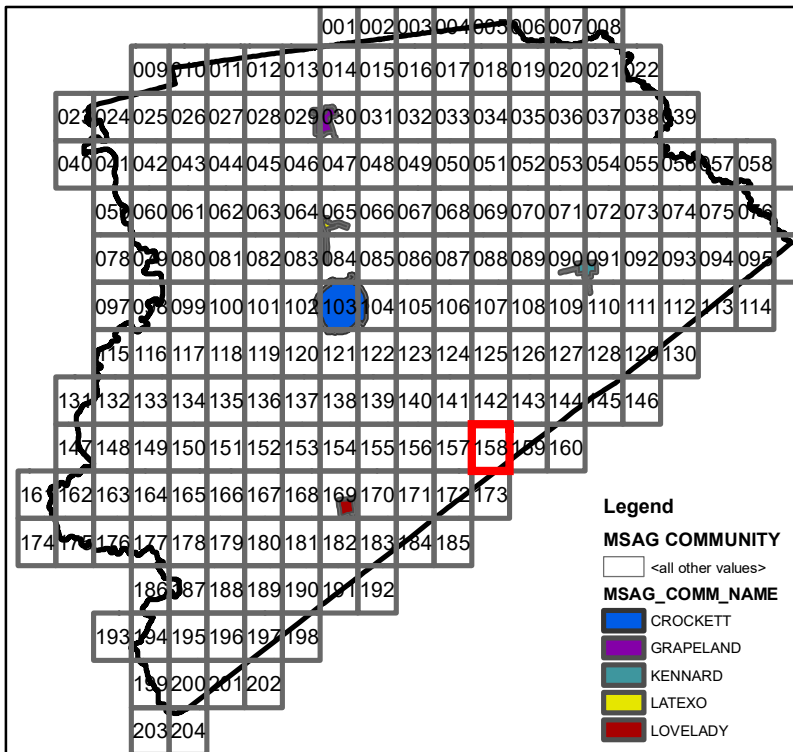
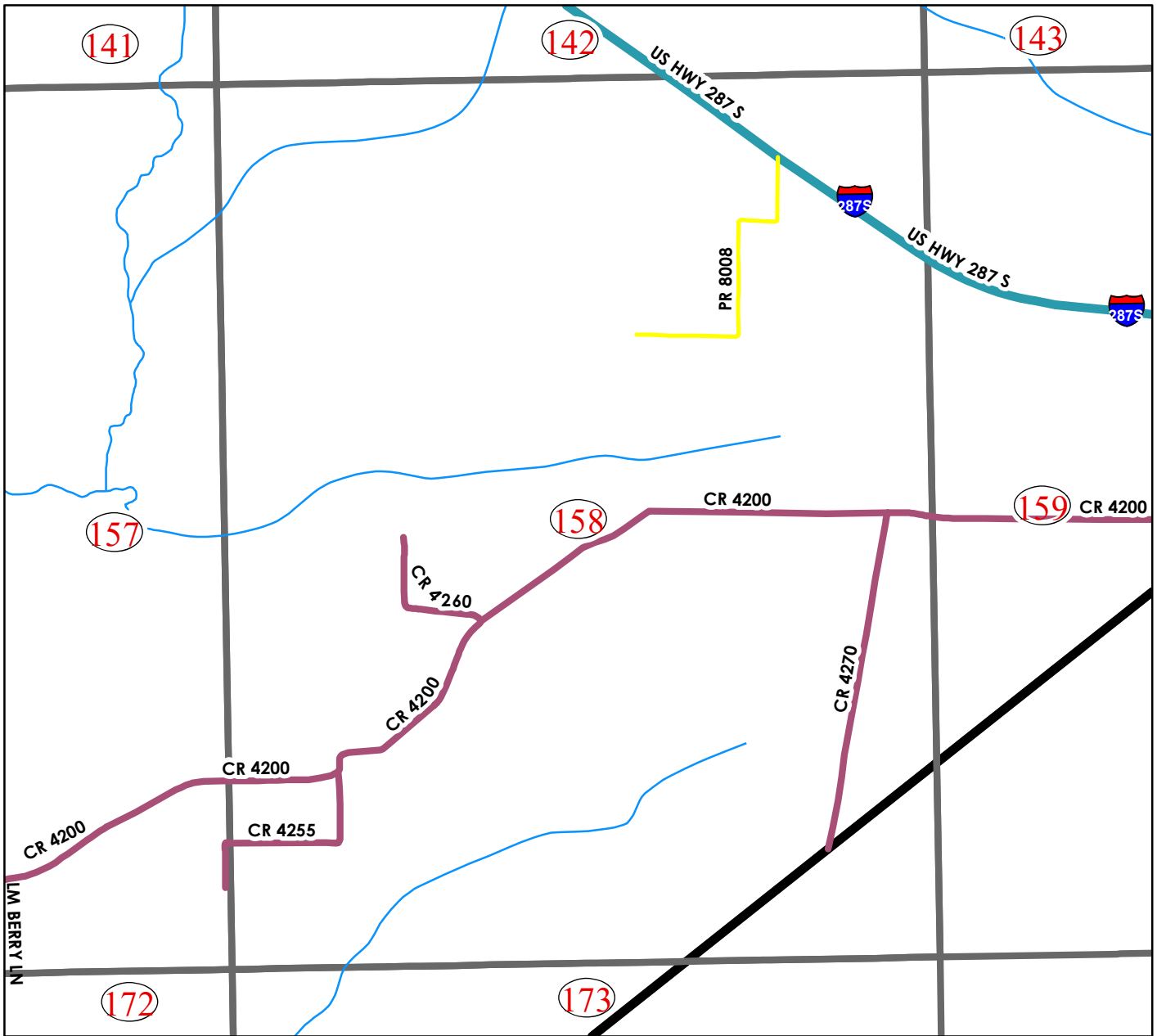




Map Legend

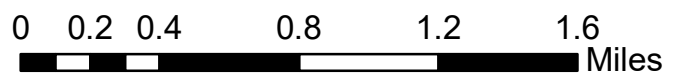
- OVERVIEW**
 - <all other values>
- RoadClass**
 - FARM TO MARKET
 - PARK ROAD
 - COUNTY ROAD
 - RAMP
 - CITY STREET
 - PRIVATE ROAD
 - CONNECTOR
 - DRIVEWAY
 - TRAIL
 - STATE HIGHWAY
 - US HIGHWAY
 - US ALTERNATE
 - LOOP 304
- Hydro Areas**
 - <all other values>
 - CREEK
 - RIVER
 - STREAM
 - USNG_Houston_Pages
 - COUNTY_BOUNDARIES
 - AUTHORITATIVE_BOUNDARY
- HYDRO_CLASS**
 - RIVER
 - LAKE
 - POND
 - <all other values>





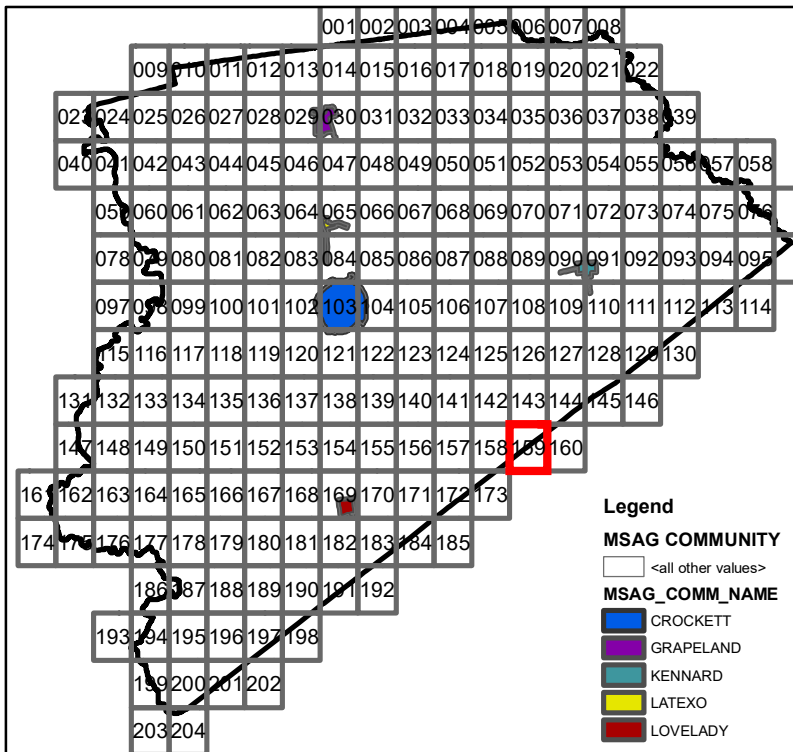
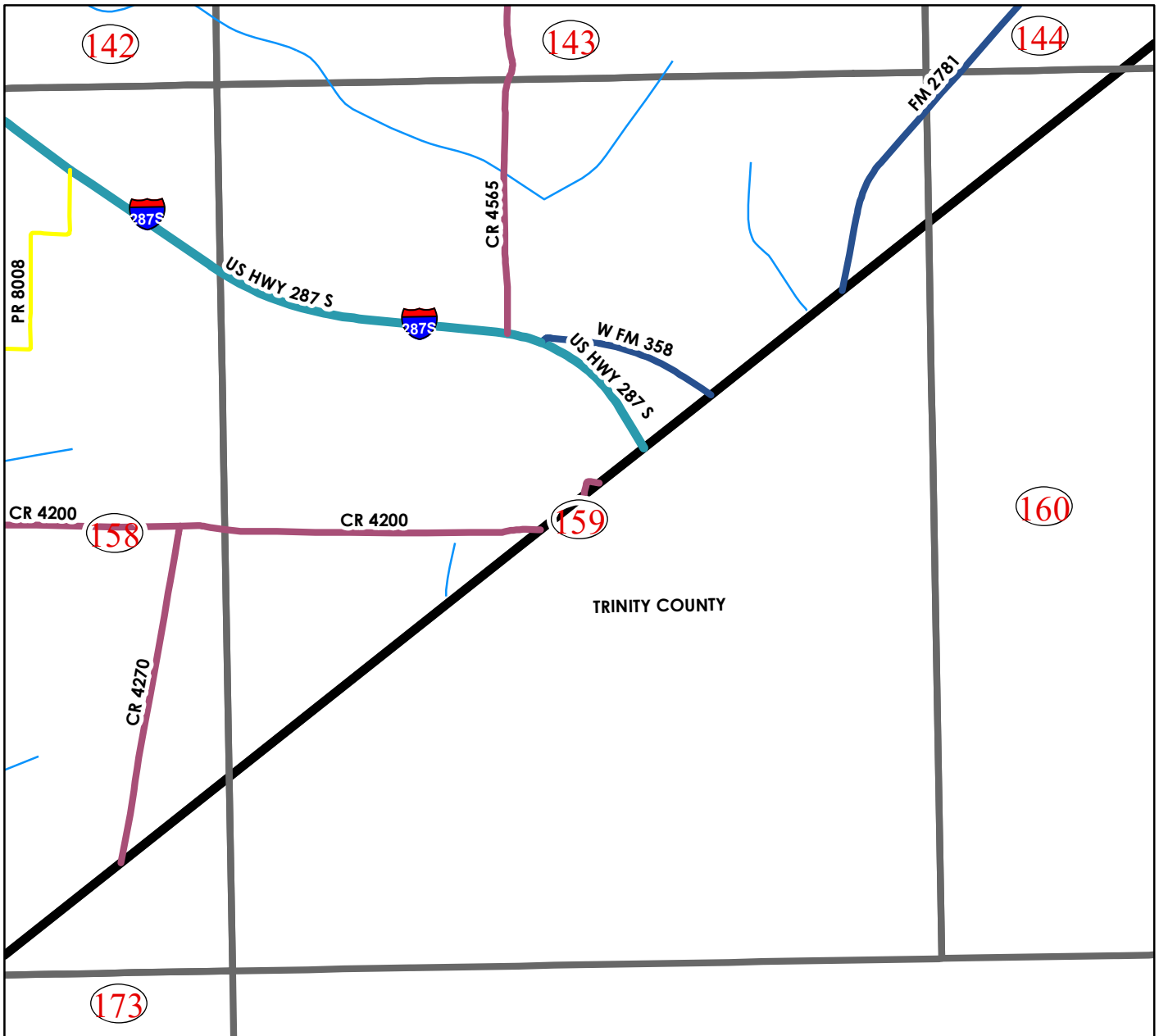
Map Legend

- OVERVIEW**
 - <all other values>
- RoadClass**
 - FARM TO MARKET
 - PARK ROAD
 - COUNTY ROAD
 - RAMP
 - CITY STREET
 - CONNECTOR
 - PRIVATE ROAD
 - US HIGHWAY
 - DRIVEWAY
 - US ALTERNATE
 - TRAIL
 - STATE HIGHWAY
 - LOOP 304
- Hydro Lines**
 - <all other values>
 - CREEK
 - RIVER
 - STREAM
- Hydro Areas**
 - RIVER
 - LAKE
 - POND
- Legend**
 - MSAG COMMUNITY
 - <all other values>
 - MSAG_COMM_NAME
 - CROCKETT
 - GRAPELAND
 - KENNARD
 - LATEXO
 - LOVELADY
- USNG_Houston_Pages**
- COUNTY_BOUNDARIES**
- AUTHORITATIVE_BOUNDARY**

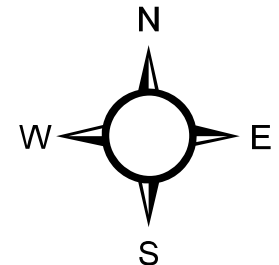


HOUSTON COUNTY

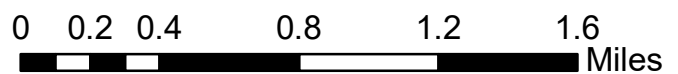
159

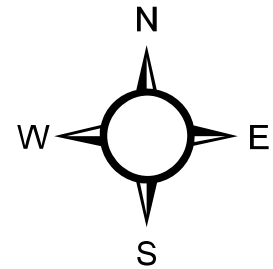
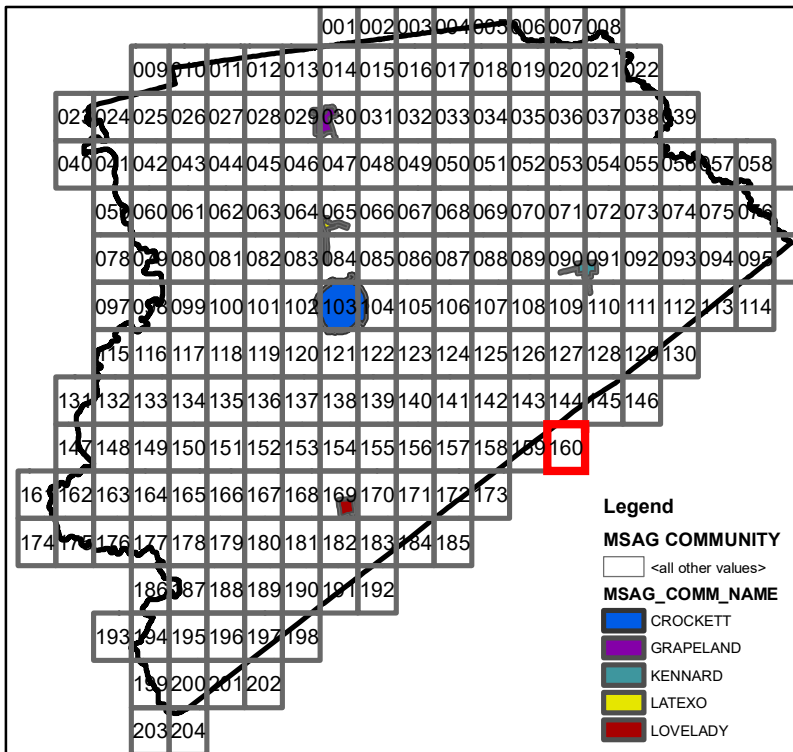
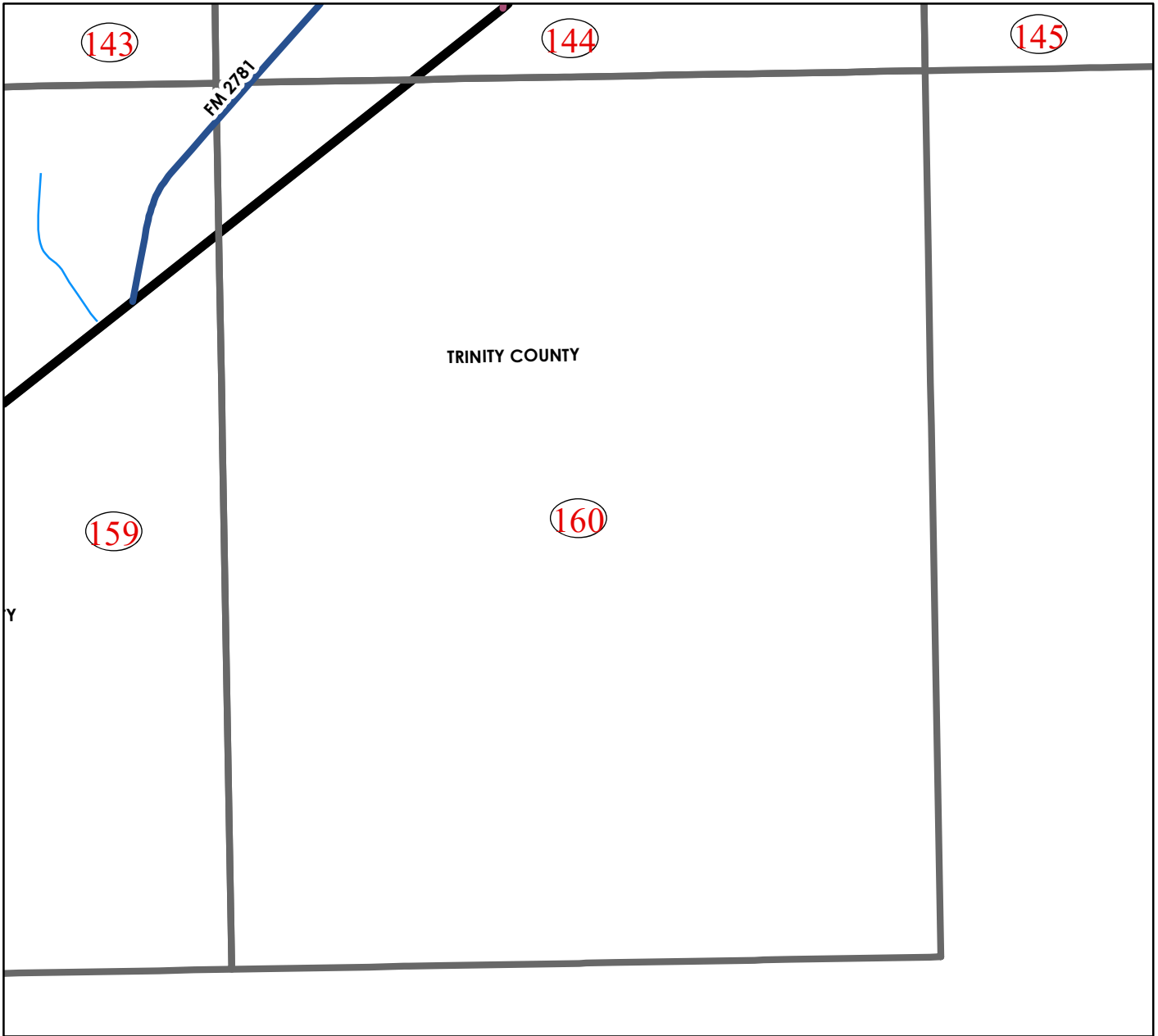


- Legend**
- MSAG COMMUNITY**
- <all other values>
- MSAG_COMM_NAME**
- CROCKETT
 - GRAPELAND
 - KENNARD
 - LATEXO
 - LOVELADY



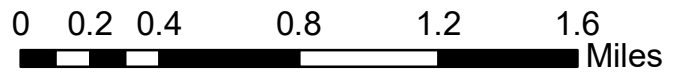
- Map Legend**
- OVERVIEW**
- <all other values>
- RoadClass**
- FARM TO MARKET
 - PARK ROAD
 - COUNTY ROAD
 - CITY STREET
 - PRIVATE ROAD
 - CONNECTOR
 - US HIGHWAY
 - US ALTERNATE
 - STATE HIGHWAY
 - DRIVEWAY
 - TRAIL
 - LOOP 304
- Hydro Areas**
- <all other values>
- HYDRO_CLASS**
- RIVER
 - LAKE
 - POND
- Hydro Lines**
- <all other values>
- HYDRO_CLASS**
- CREEK
 - RIVER
 - STREAM
- USNG_Houston_Pages**
- COUNTY_BOUNDARIES
 - AUTHORITATIVE_BOUNDARY

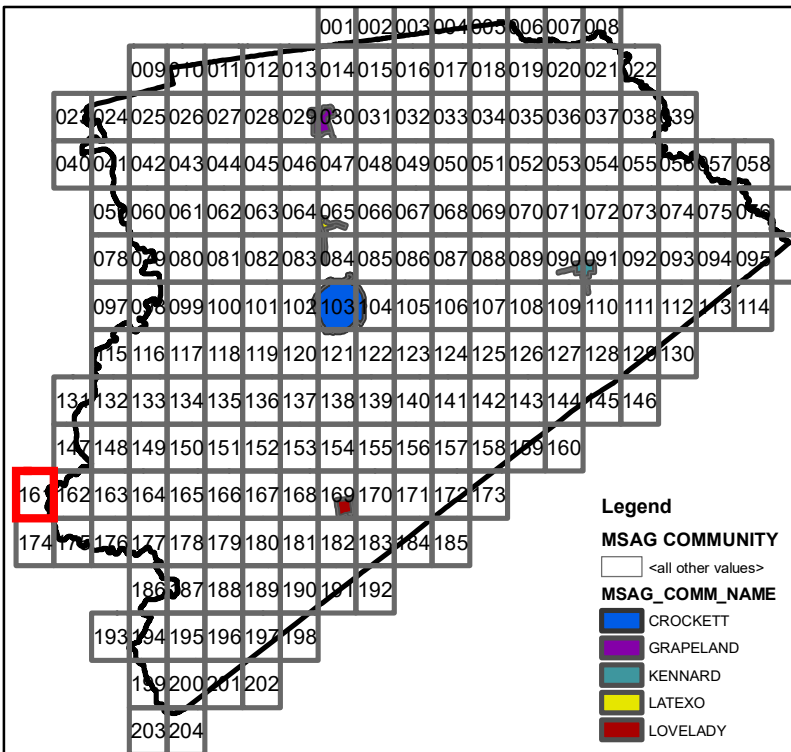
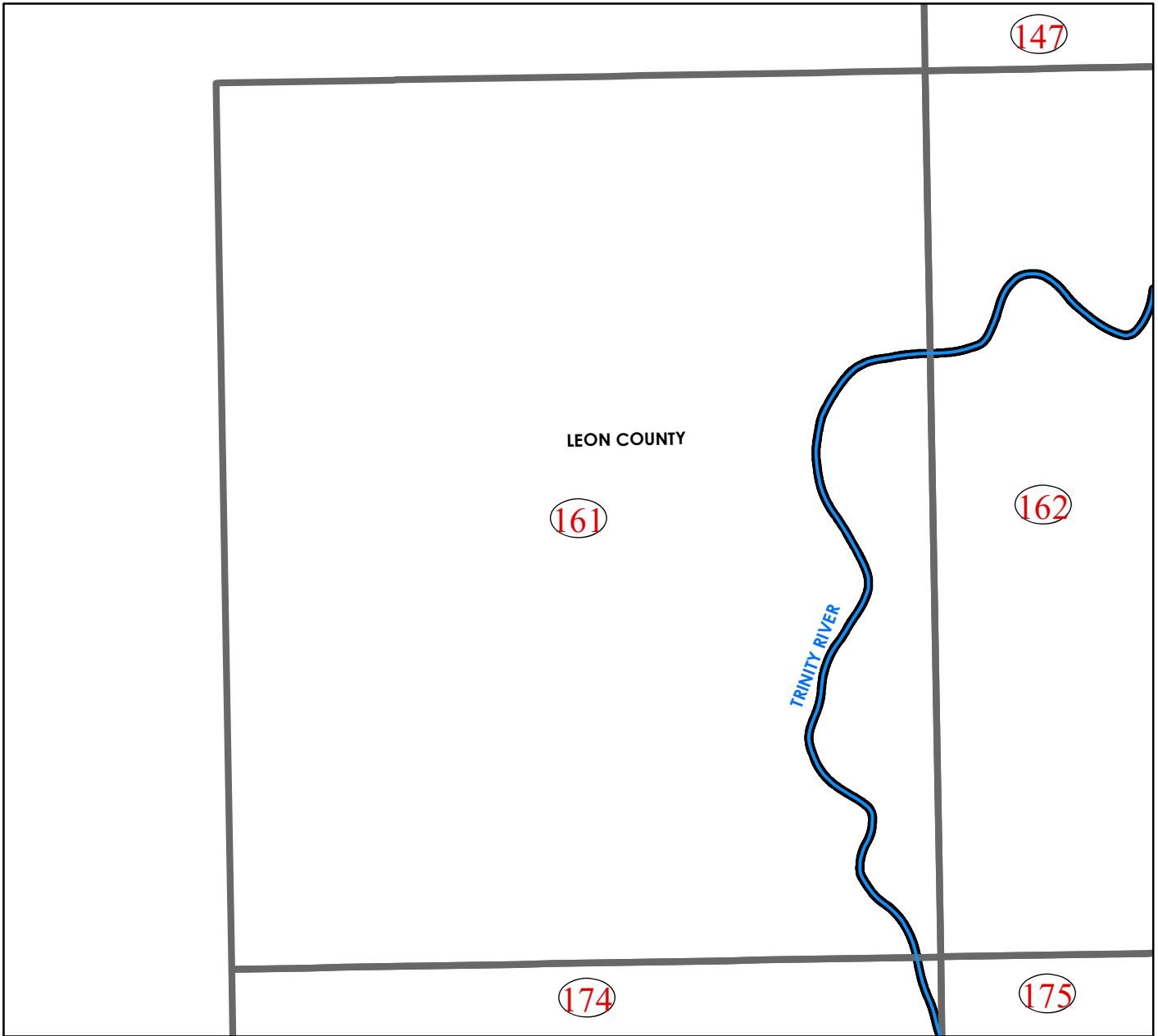




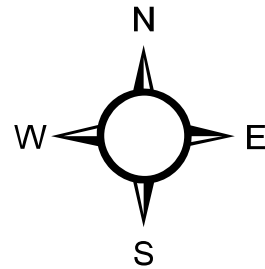
Map Legend

- | | | |
|--------------------|----------------|------------------------|
| OVERVIEW | FARM TO MARKET | <all other values> |
| <all other values> | PARK ROAD | HYDRO_CLASS |
| RoadClass | COUNTY ROAD | RIVER |
| RAMP | CITY STREET | LAKE |
| CONNECTOR | PRIVATE ROAD | POND |
| US HIGHWAY | DRIVEWAY | Hydro Lines |
| US ALTERNATE | TRAIL | <all other values> |
| STATE HIGHWAY | LOOP 304 | HYDRO_CLASS |
| Hydro Areas | | CREEK |
| | | RIVER |
| | | STREAM |
| | | USNG_Houston_Pages |
| | | COUNTY_BOUNDARIES |
| | | AUTHORITATIVE_BOUNDARY |



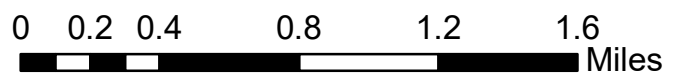


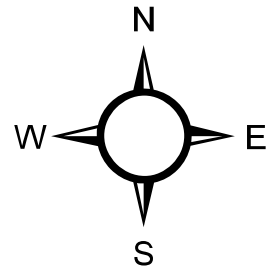
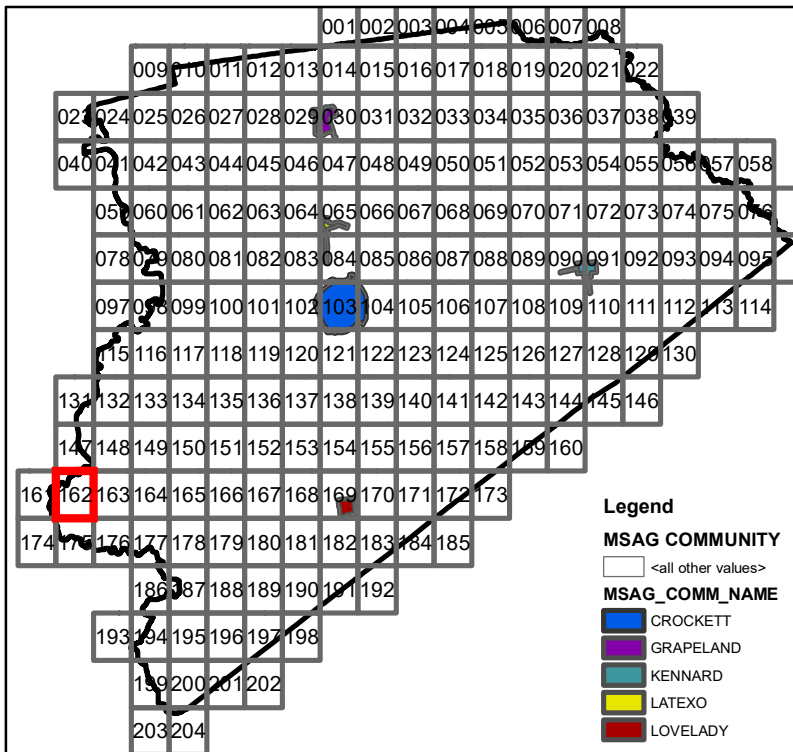
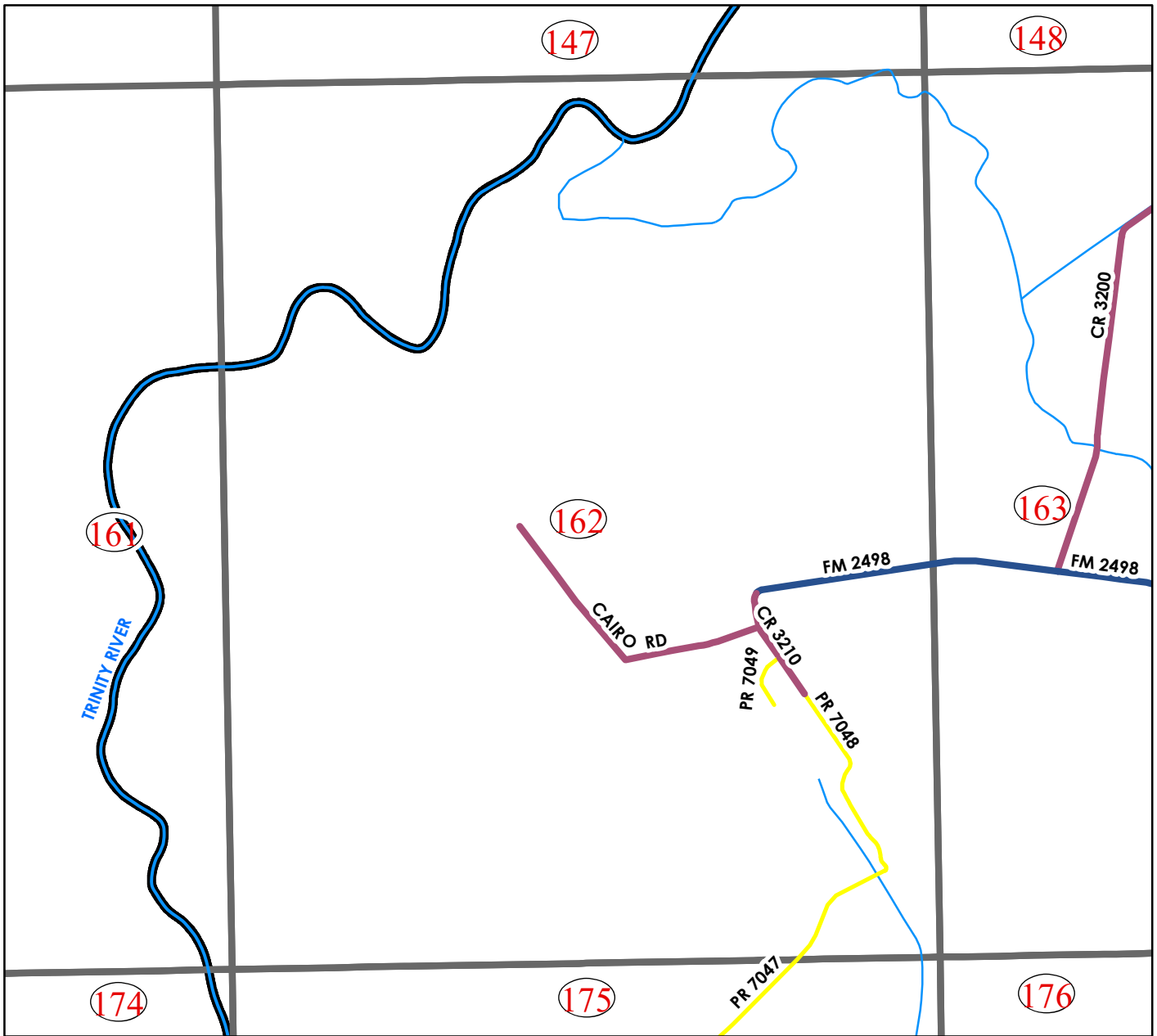
- Legend**
- MSAG COMMUNITY**
- <all other values>
- MSAG_COMM_NAME**
- CROCKETT
 - GRAPELAND
 - KENNARD
 - LATEXO
 - LOVELADY



Map Legend

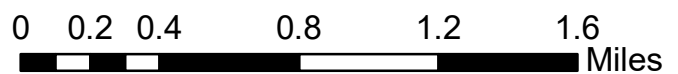
- OVERVIEW**
- <all other values>
- RoadClass**
- FARM TO MARKET
 - PARK ROAD
 - COUNTY ROAD
 - CITY STREET
 - PRIVATE ROAD
 - DRIVEWAY
 - TRAIL
 - LOOP 304
- Hydro Areas**
- CREEK
 - RIVER
 - STREAM
 - USNG_Houston_Pages
 - COUNTY_BOUNDARIES
 - AUTHORITATIVE_BOUNDARY
- HYDRO_CLASS**
- RIVER
 - LAKE
 - POND
- Hydro Lines**
- <all other values>

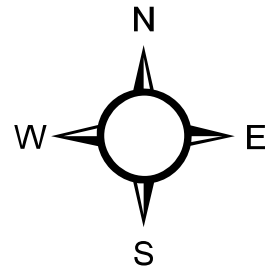
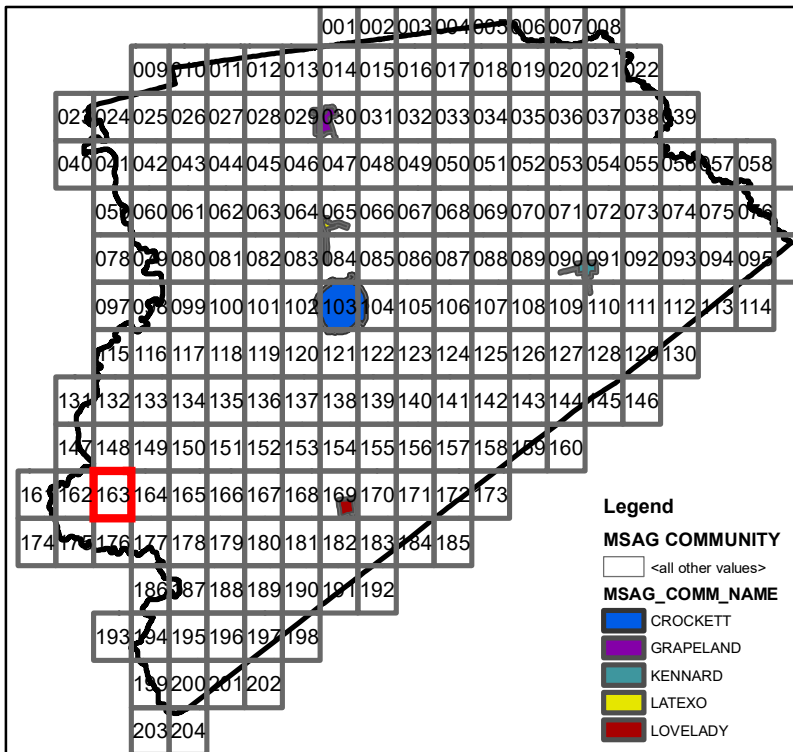
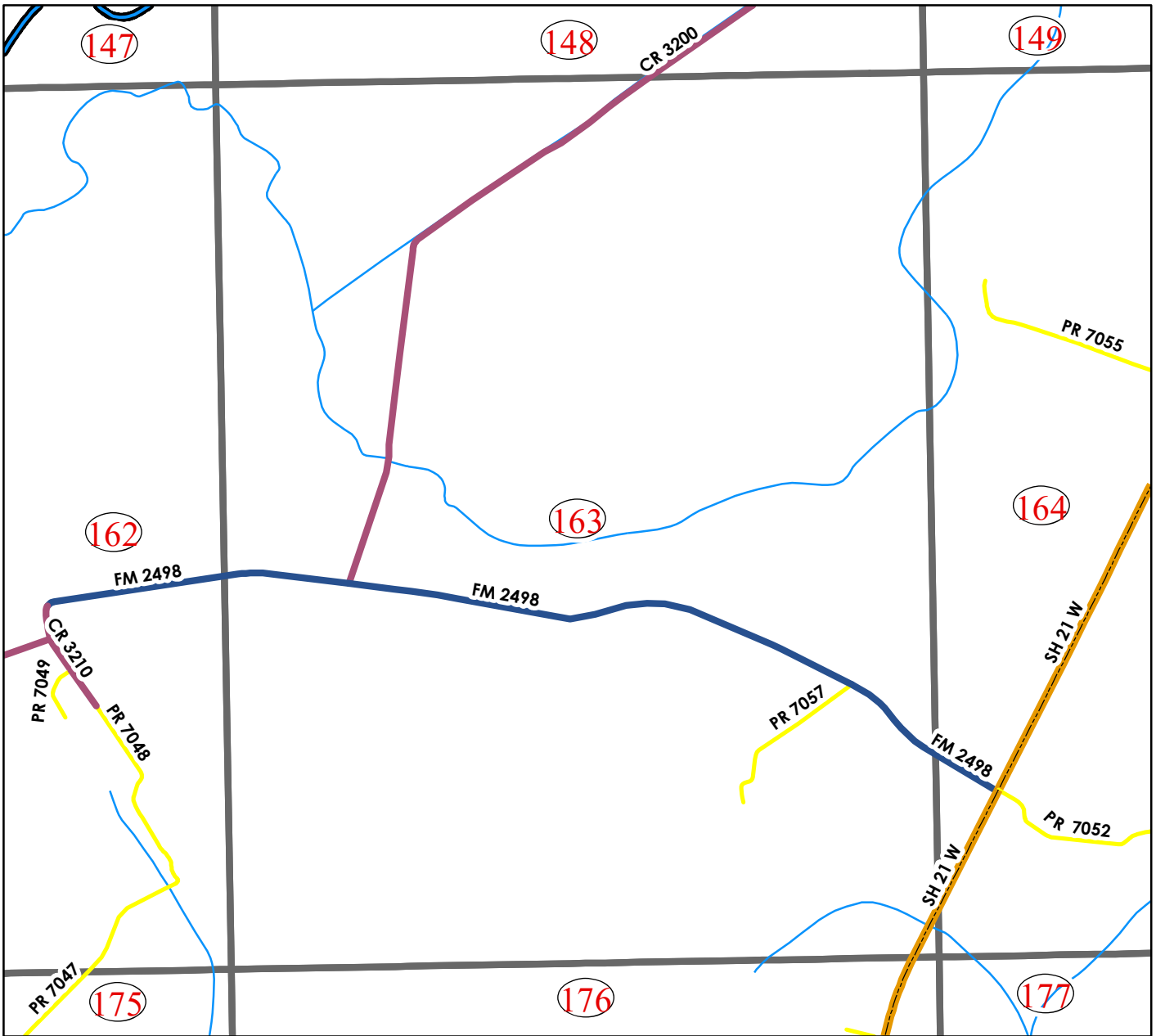




Map Legend

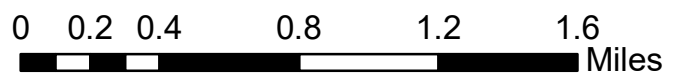
- OVERVIEW**
- <all other values>
- RoadClass**
- FARM TO MARKET
 - PARK ROAD
 - COUNTY ROAD
 - CITY STREET
 - PRIVATE ROAD
 - DRIVEWAY
 - TRAIL
 - US HIGHWAY
 - US ALTERNATE
 - STATE HIGHWAY
 - LOOP 304
- Hydro Areas**
- <all other values>
- HYDRO_CLASS**
- RIVER
 - LAKE
 - POND
- Hydro Lines**
- <all other values>
 - CREEK
 - RIVER
 - STREAM
- USNG_Houston_Pages**
- COUNTY_BOUNDARIES
 - AUTHORITATIVE_BOUNDARY

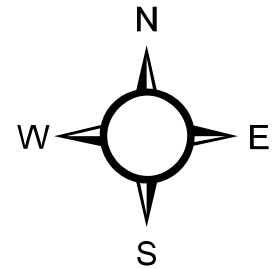
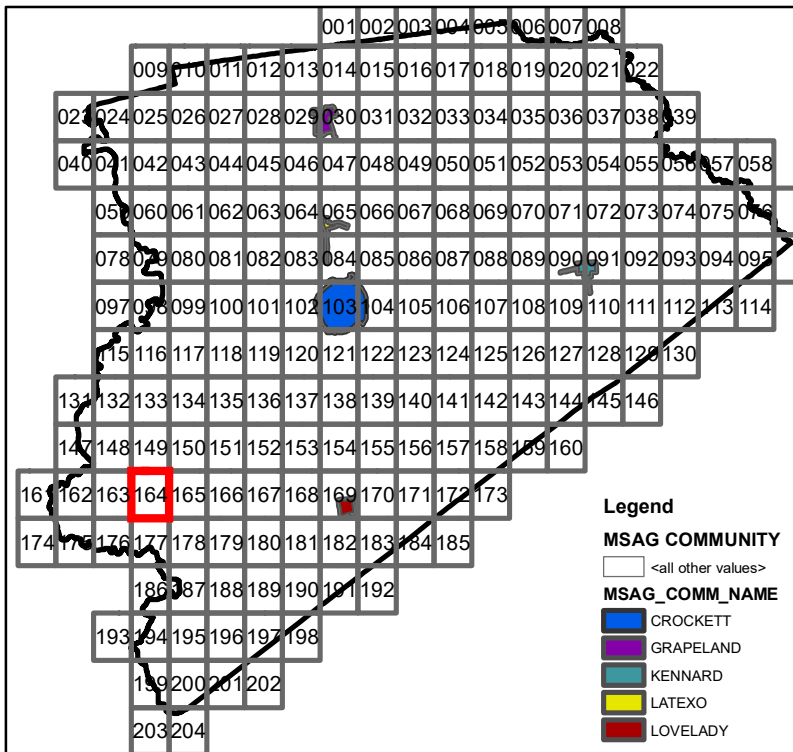
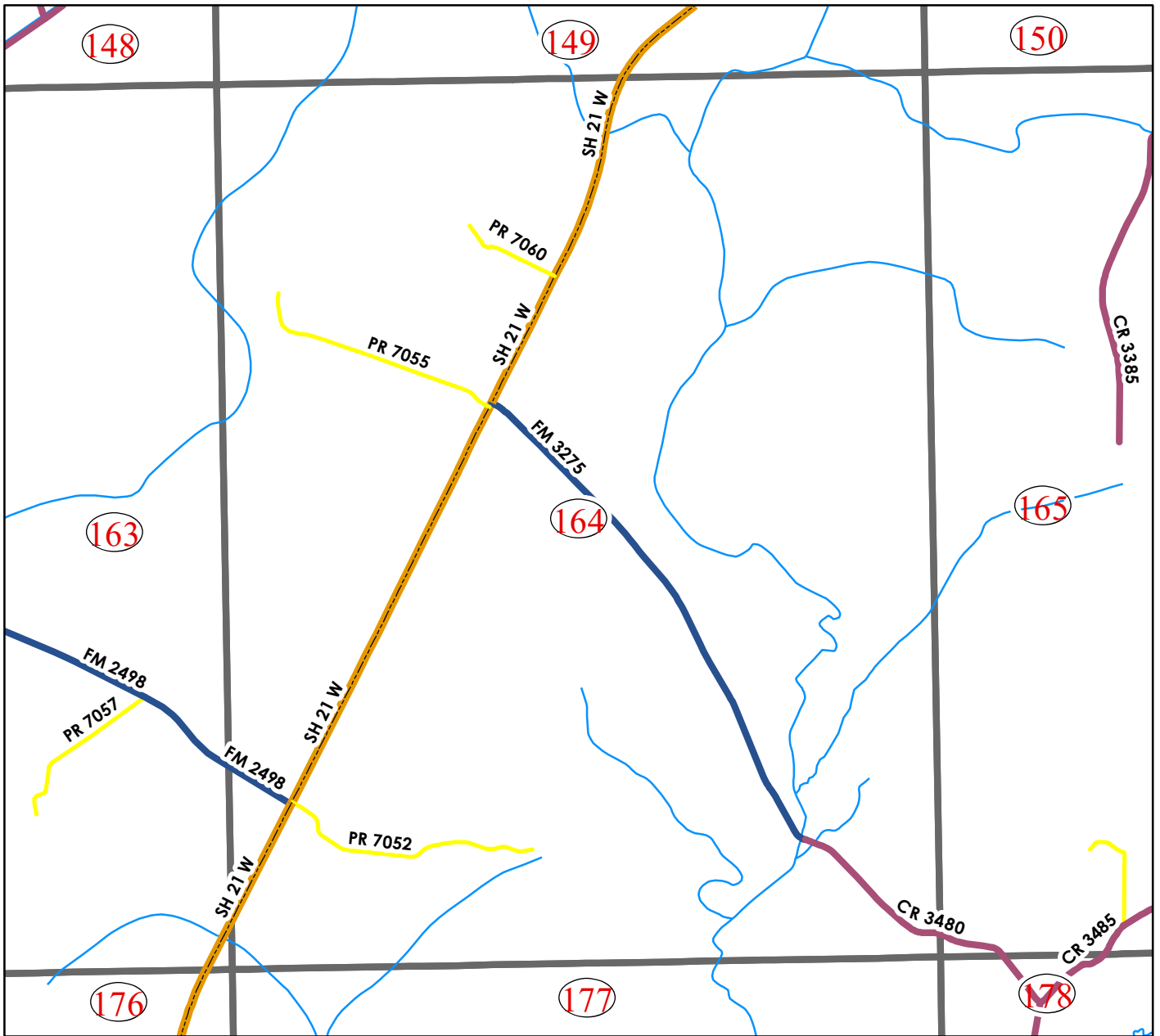




Map Legend

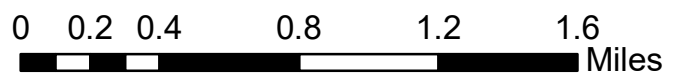
- OVERVIEW**
 - FARM TO MARKET
 - PARK ROAD
 - COUNTY ROAD
 - RAMP
 - CONNECTOR
 - US HIGHWAY
 - US ALTERNATE
 - STATE HIGHWAY
 - LOOP 304
- RoadClass**
 - CITY STREET
 - PRIVATE ROAD
 - DRIVEWAY
 - TRAIL
- Hydro Areas**
 - CREEK
 - RIVER
 - STREAM
- HYDRO_CLASS**
 - RIVER
 - LAKE
 - POND
 - CREEK
 - RIVER
 - STREAM
- Hydro Lines**
 - <all other values>
- HYDRO_CLASS**
 - <all other values>
- Legend**
 - MSAG COMMUNITY
 - <all other values>
 - MSAG_COMM_NAME
 - CROCKETT
 - GRAPELAND
 - KENNARD
 - LATEXO
 - LOVELADY
- USNG_Houston_Pages**
- COUNTY_BOUNDARIES**
- AUTHORITATIVE_BOUNDARY**

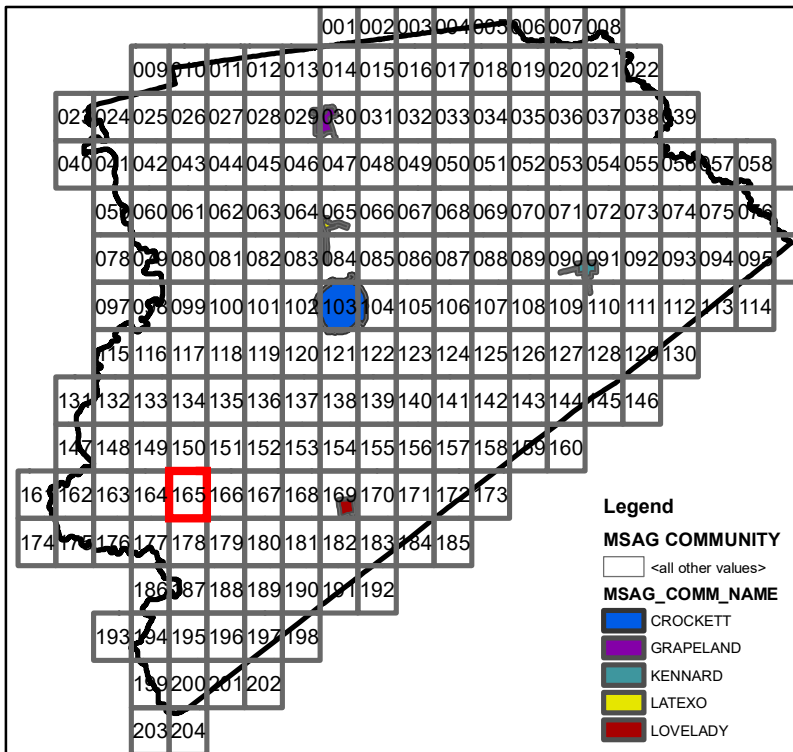
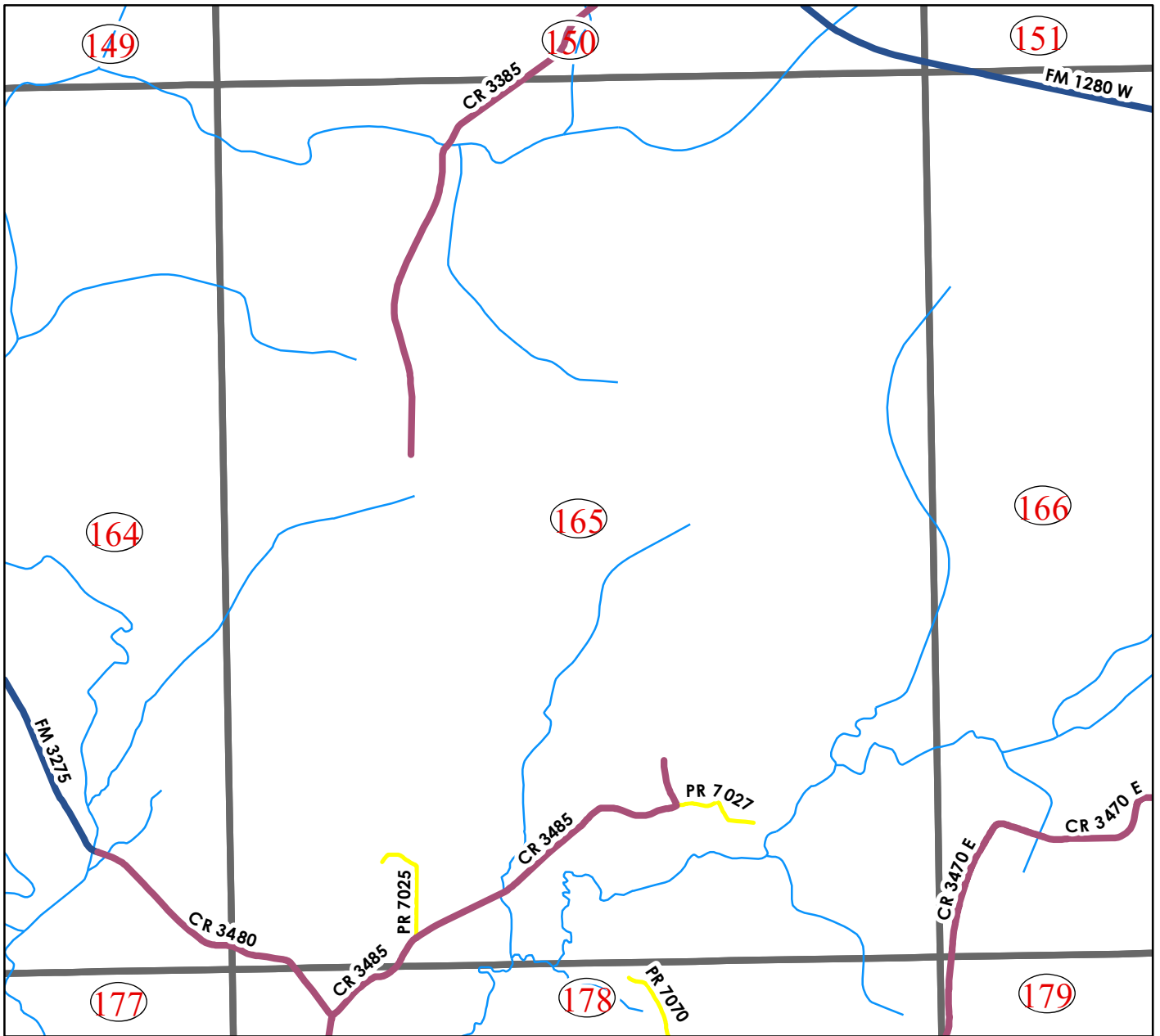




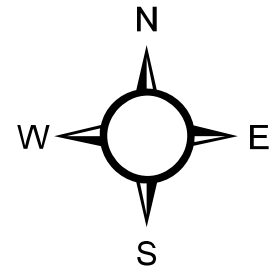
Map Legend

- | | | |
|--------------------|--------------------|------------------------|
| OVERVIEW | FARM TO MARKET | <all other values> |
| <all other values> | PARK ROAD | HYDRO_CLASS |
| RoadClass | COUNTY ROAD | RIVER |
| RAMP | CITY STREET | LAKE |
| CONNECTOR | PRIVATE ROAD | POND |
| US HIGHWAY | DRIVEWAY | Hydro Lines |
| US ALTERNATE | TRAIL | <all other values> |
| STATE HIGHWAY | LOOP 304 | HYDRO_CLASS |
| | Hydro Areas | CREEK |
| | | RIVER |
| | | STREAM |
| | | USNG_Houston_Pages |
| | | COUNTY_BOUNDARIES |
| | | AUTHORITATIVE_BOUNDARY |

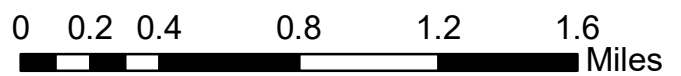


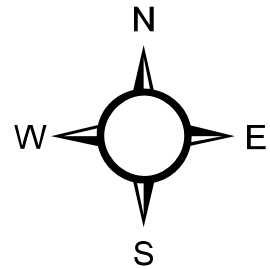
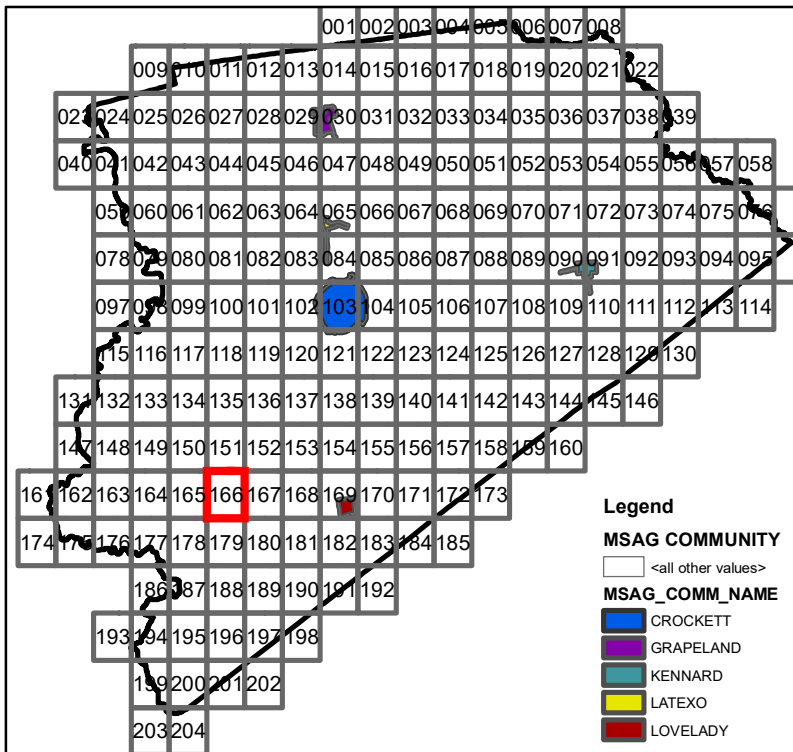
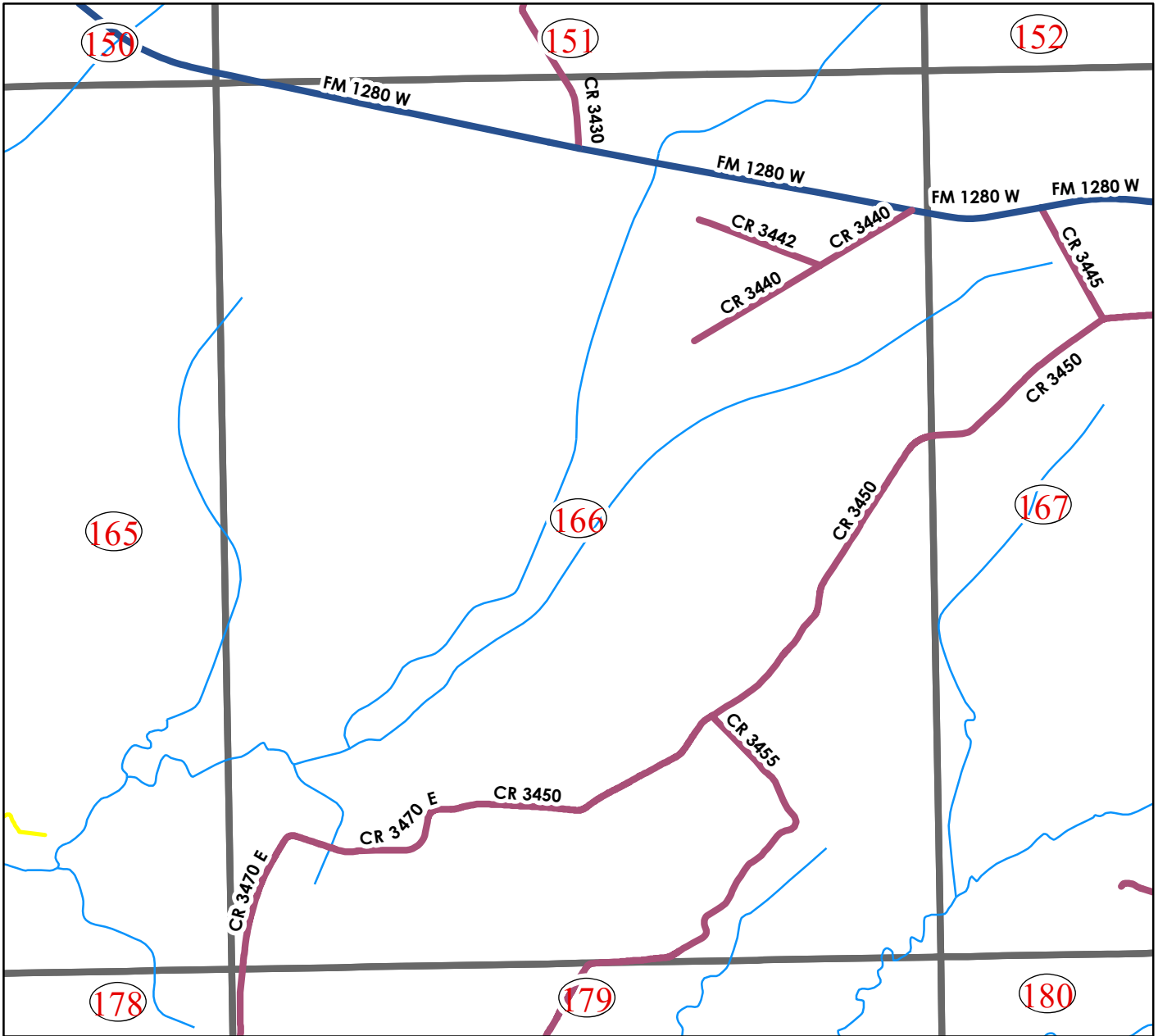


- Legend**
- MSAG COMMUNITY**
- <all other values>
- MSAG_COMM_NAME**
- CROCKETT
 - GRAPELAND
 - KENNARD
 - LATEXO
 - LOVELADY



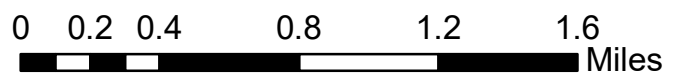
- Map Legend**
- OVERVIEW**
- <all other values>
- RoadClass**
- FARM TO MARKET
 - PARK ROAD
 - COUNTY ROAD
 - RAMP
 - CONNECTOR
 - US HIGHWAY
 - US ALTERNATE
 - STATE HIGHWAY
 - LOOP 304
 - CITY STREET
 - PRIVATE ROAD
 - DRIVEWAY
 - TRAIL
- Hydro Lines**
- <all other values>
- Hydro Areas**
- CREEK
 - RIVER
 - STREAM
 - USNG_Houston_Pages
 - COUNTY_BOUNDARIES
 - AUTHORITATIVE_BOUNDARY
- HYDRO_CLASS**
- RIVER
 - LAKE
 - POND

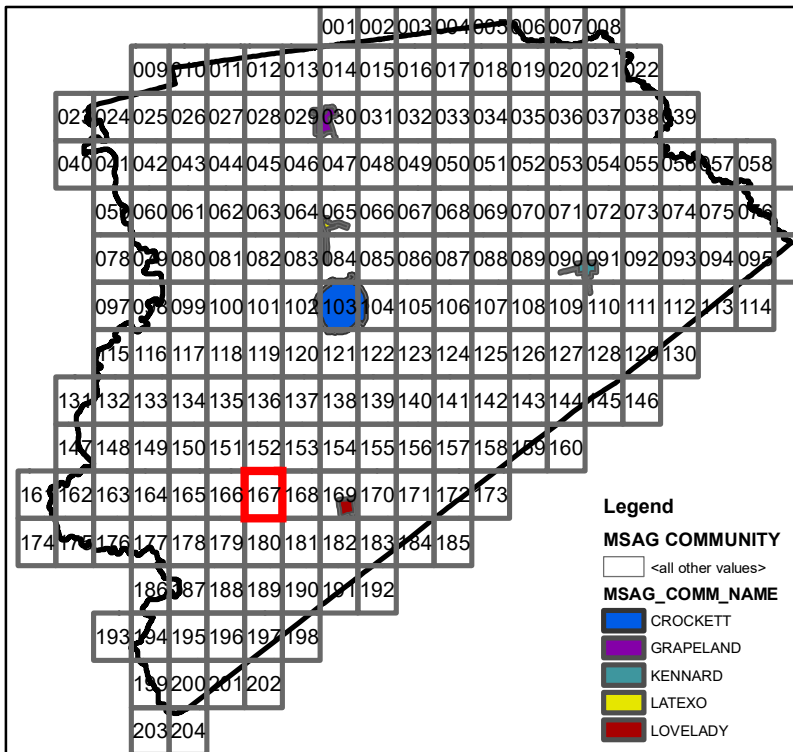
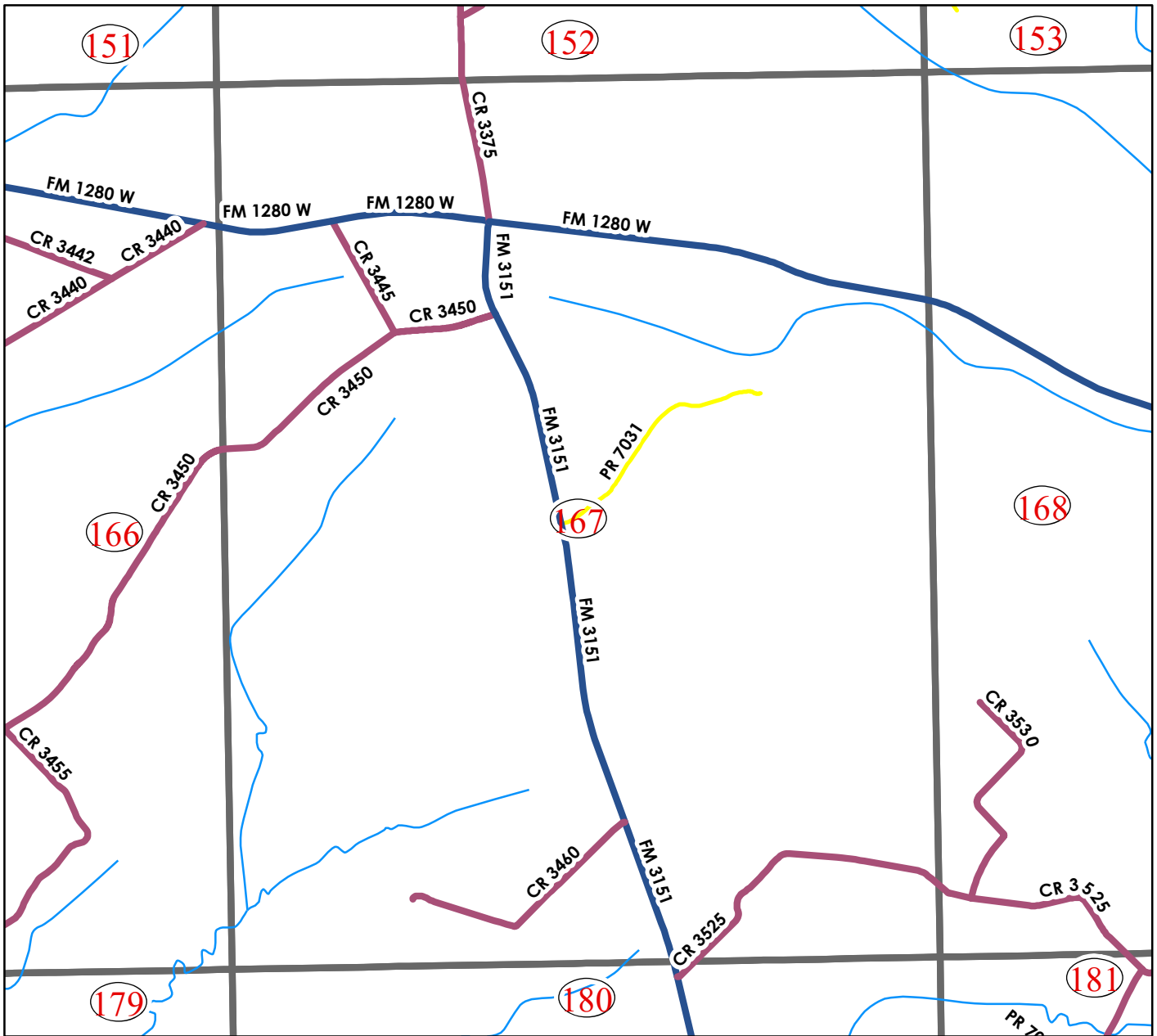




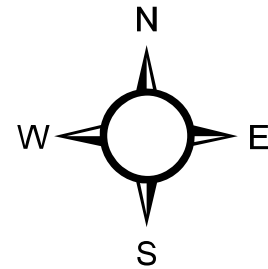
Map Legend

- OVERVIEW**
- <all other values>
- RoadClass**
- FARM TO MARKET
 - PARK ROAD
 - COUNTY ROAD
 - RAMP
 - CITY STREET
 - PRIVATE ROAD
 - CONNECTOR
 - DRIVEWAY
 - TRAIL
 - US HIGHWAY
 - US ALTERNATE
 - STATE HIGHWAY
 - LOOP 304
- Hydro Areas**
- <all other values>
- HYDRO_CLASS**
- RIVER
 - LAKE
 - POND
- Hydro Lines**
- <all other values>
 - CREEK
 - RIVER
 - STREAM
- USNG_Houston_Pages**
- COUNTY_BOUNDARIES
 - AUTHORITATIVE_BOUNDARY



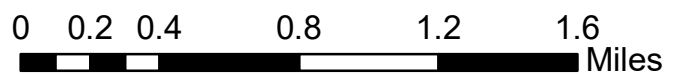


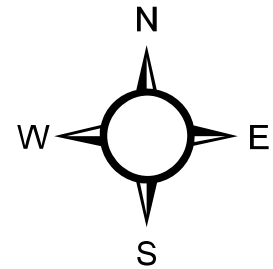
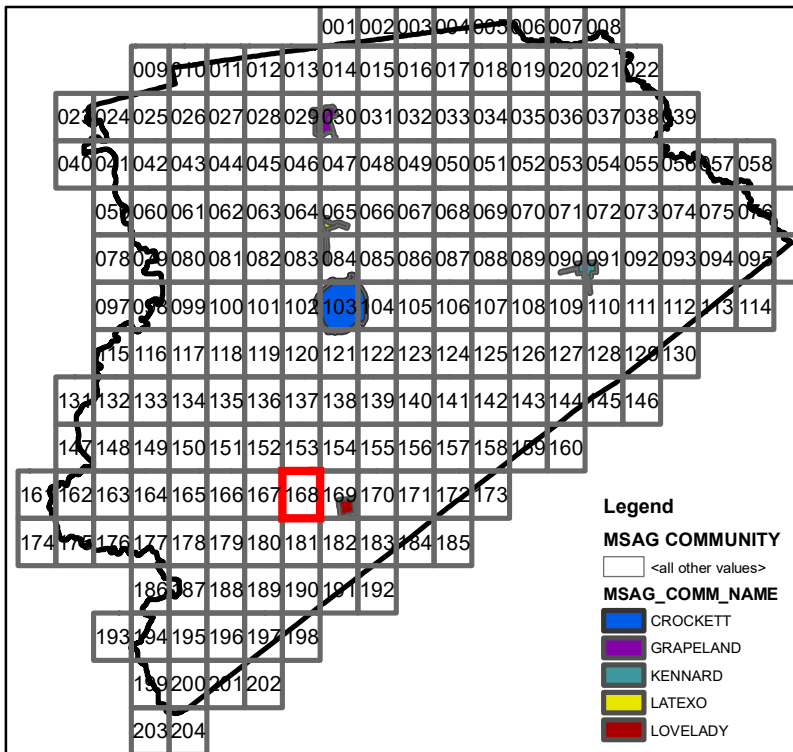
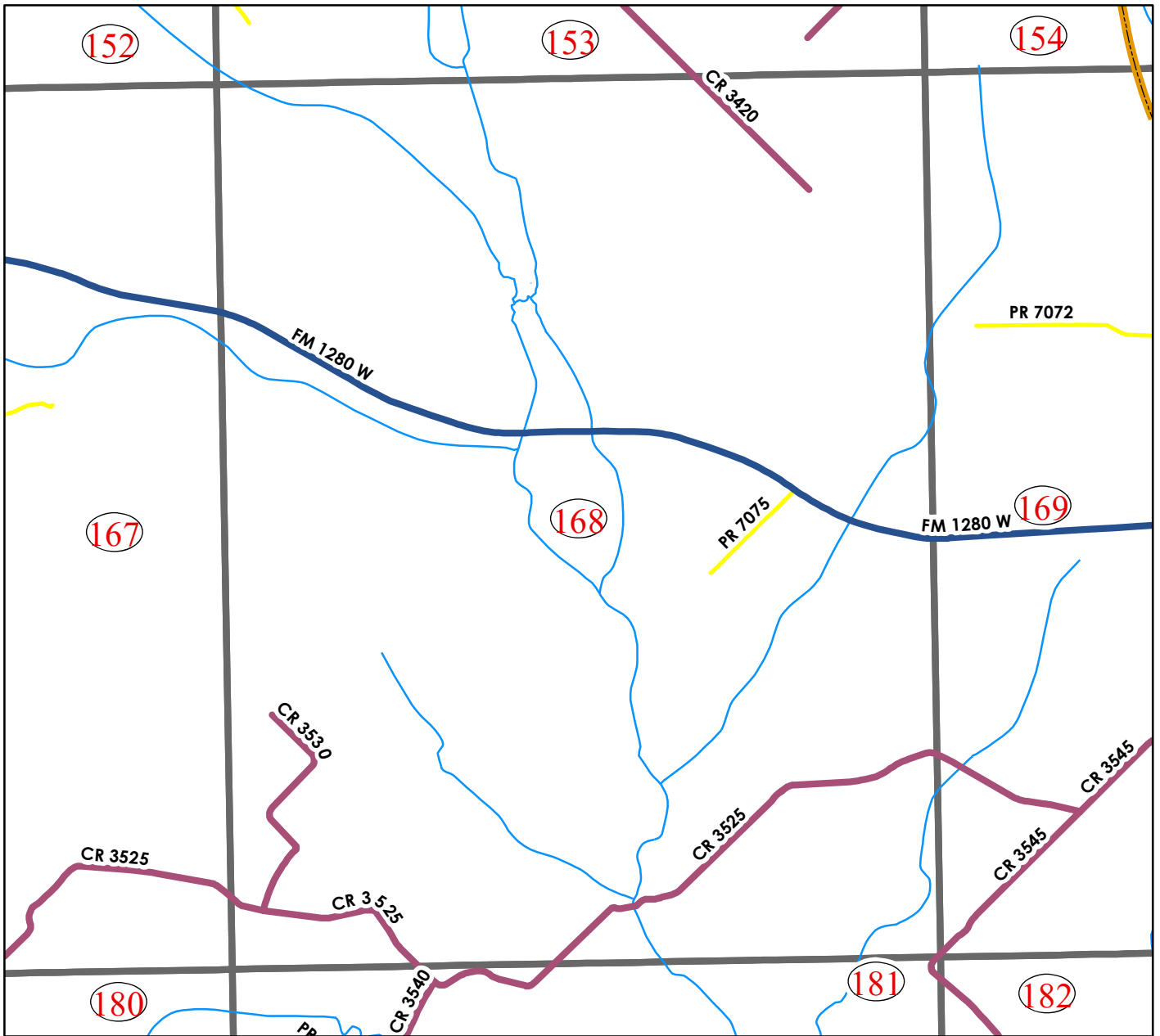
- Legend**
- MSAG COMMUNITY**
- <all other values>
- MSAG_COMM_NAME**
- CROCKETT
 - GRAPELAND
 - KENNARD
 - LATEXO
 - LOVELADY



Map Legend

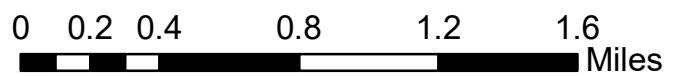
- OVERVIEW**
- <all other values>
- RoadClass**
- FARM TO MARKET
 - PARK ROAD
 - COUNTY ROAD
 - CITY STREET
 - PRIVATE ROAD
 - DRIVEWAY
 - TRAIL
 - LOOP 304
- Hydro Areas**
- <all other values>
- Hydro Lines**
- CREEK
 - RIVER
 - STREAM
- Hydro_CLASSES**
- RIVER
 - LAKE
 - POND
- US HIGHWAY**
- US HIGHWAY
 - US ALTERNATE
 - STATE HIGHWAY
- USNG_Houston_Pages**
- COUNTY_BOUNDARIES
 - AUTHORITATIVE_BOUNDARY

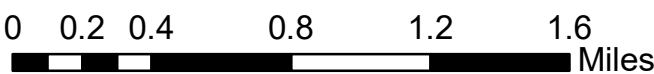
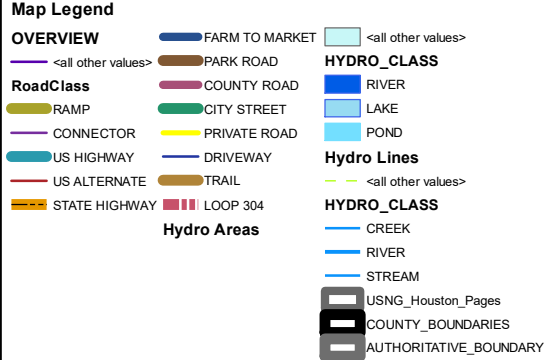
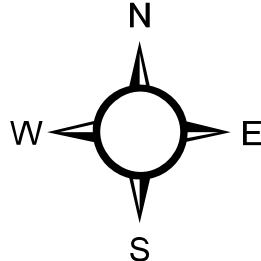
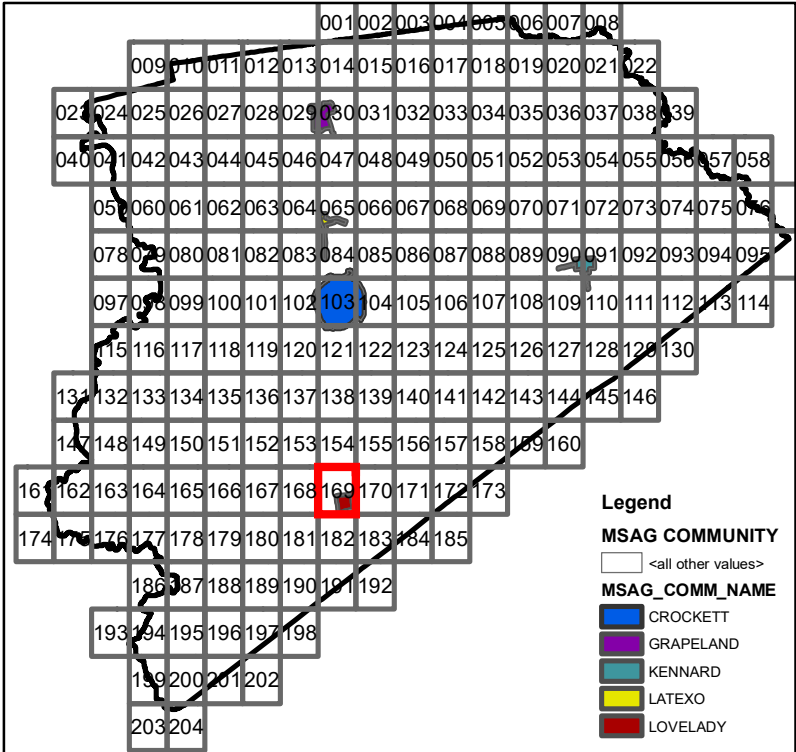
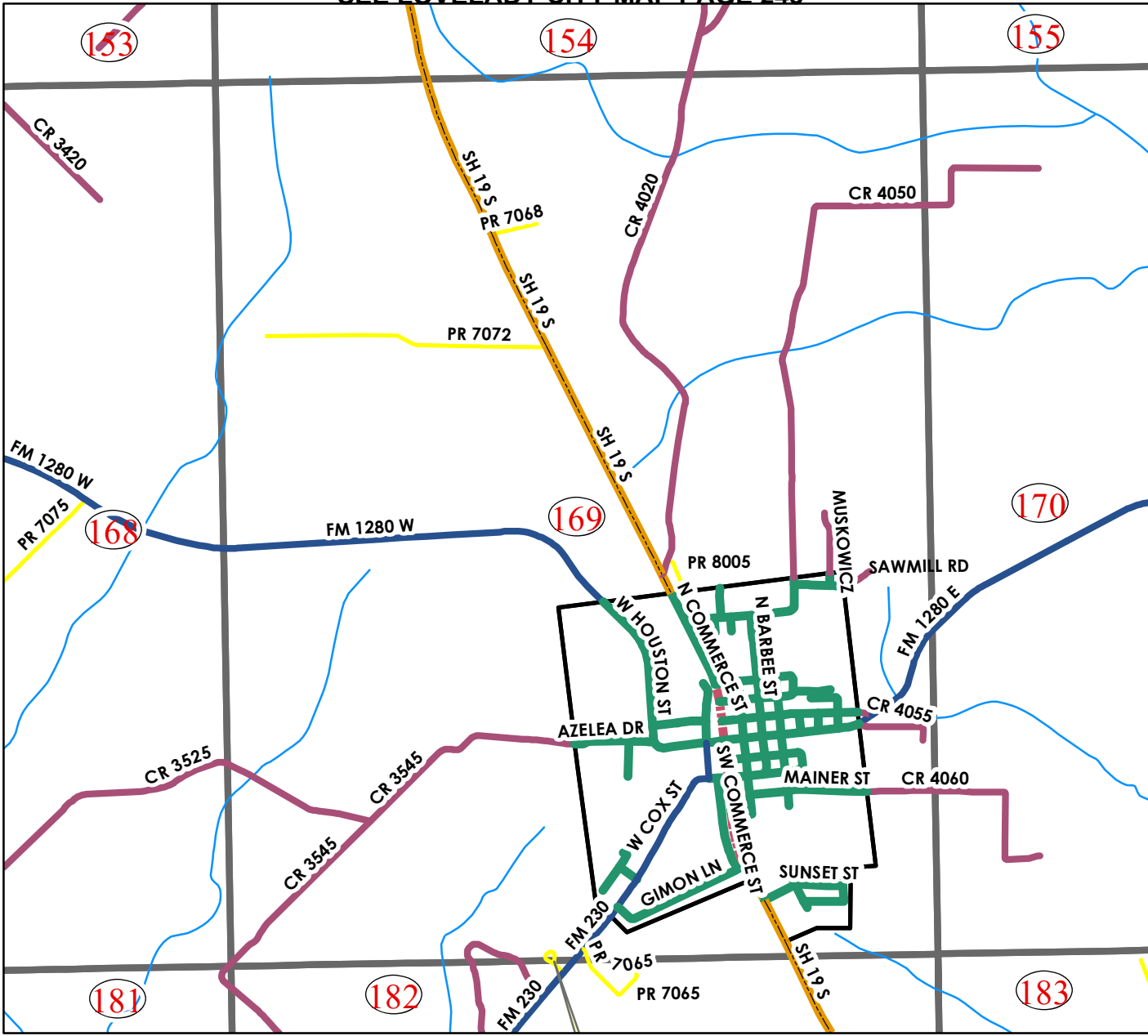


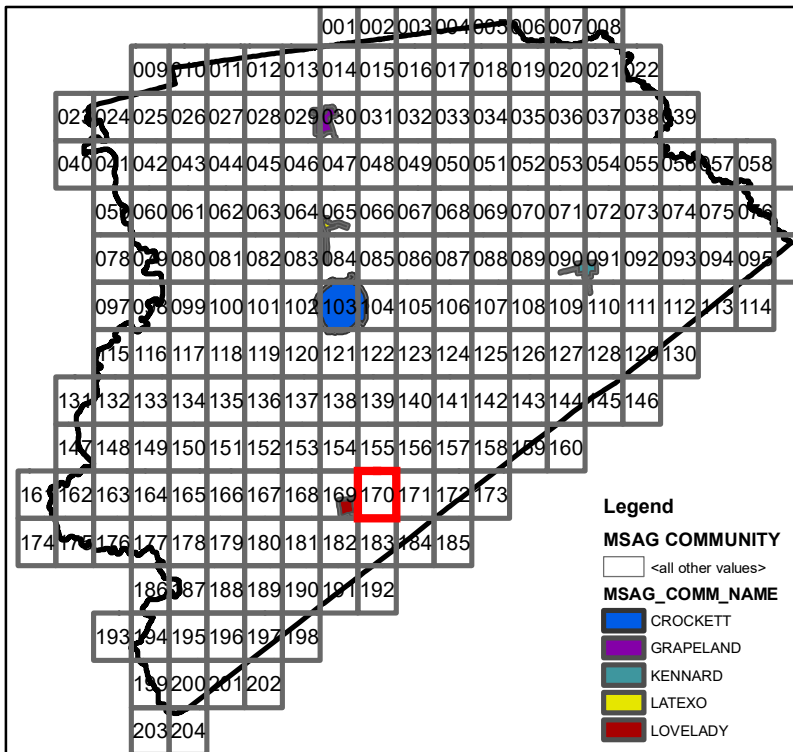
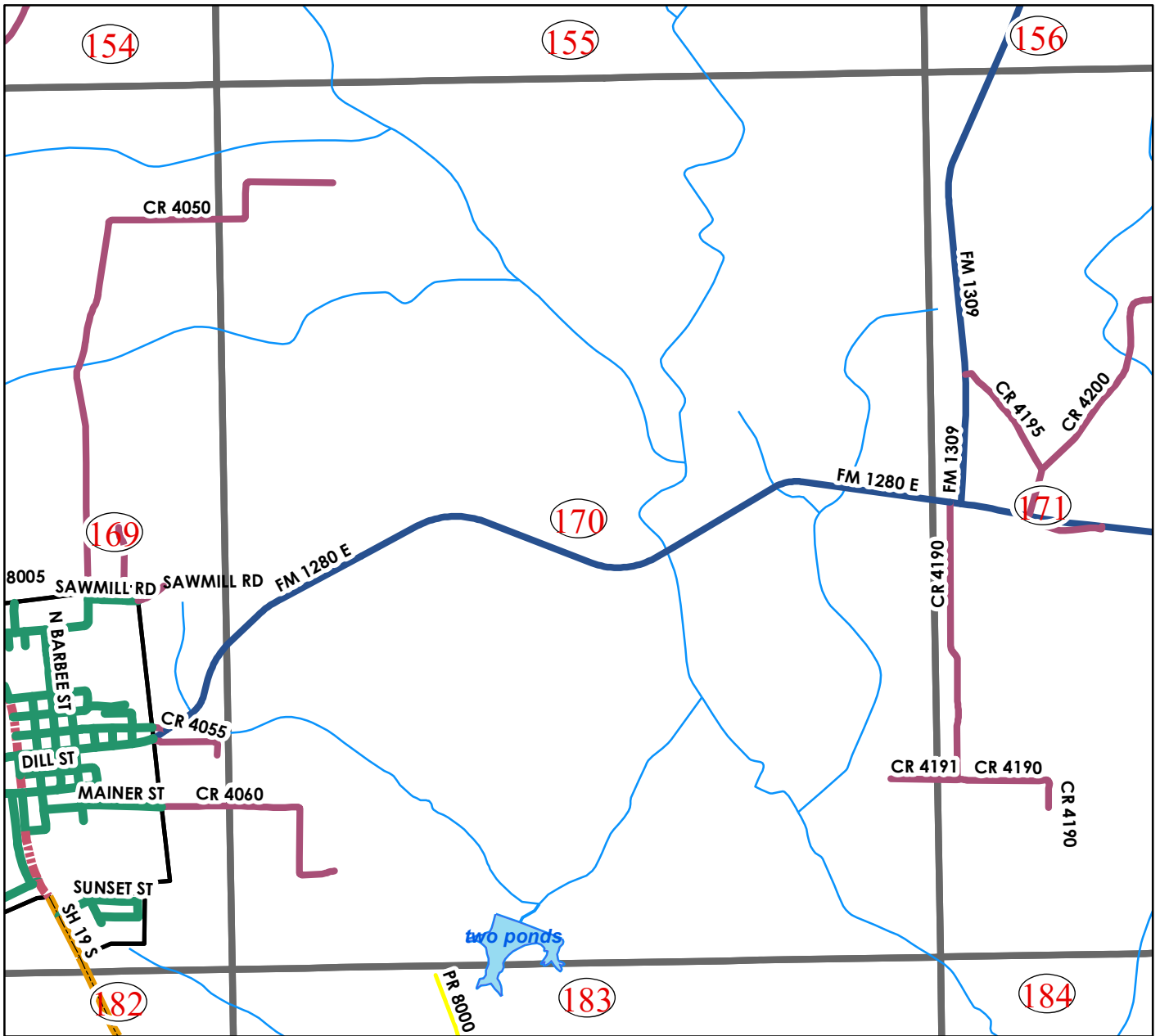


Map Legend

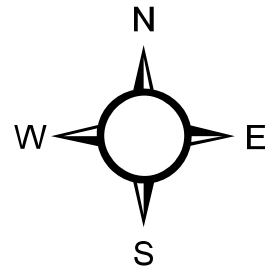
- OVERVIEW**
 - <all other values>
- RoadClass**
 - FARM TO MARKET
 - PARK ROAD
 - COUNTY ROAD
 - RAMP
 - CONNECTOR
 - US HIGHWAY
 - US ALTERNATE
 - STATE HIGHWAY
 - CITY STREET
 - PRIVATE ROAD
 - DRIVEWAY
 - TRAIL
 - LOOP 304
- Hydro Lines**
 - <all other values>
 - CREEK
 - RIVER
 - STREAM
 - USNG_Houston_Pages
 - COUNTY_BOUNDARIES
 - AUTHORITATIVE_BOUNDARY
- HYDRO_CLASS**
 - RIVER
 - LAKE
 - POND
 - <all other values>





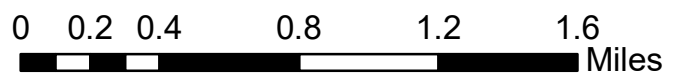


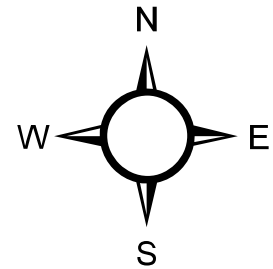
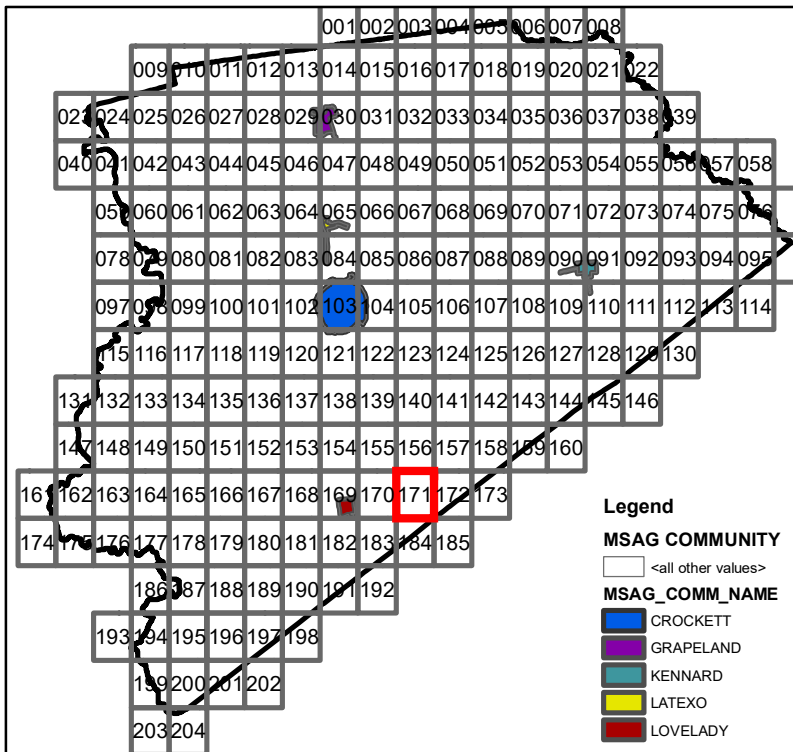
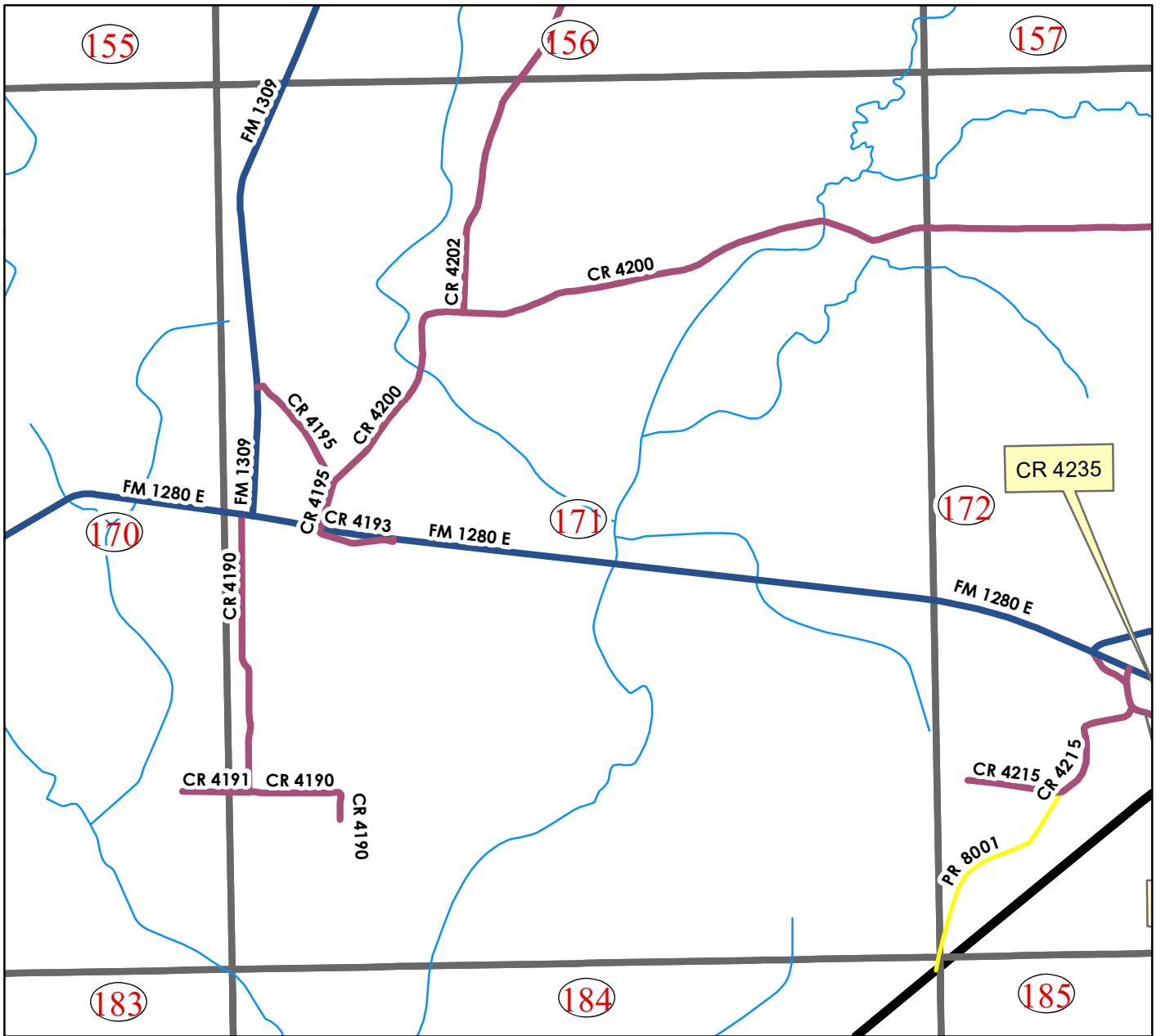
- Legend**
- MSAG COMMUNITY**
- <all other values>
- MSAG_COMM_NAME**
- CROCKETT
 - GRAPELAND
 - KENNARD
 - LATEXO
 - LOVELADY



Map Legend

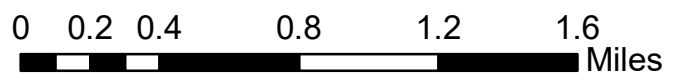
- OVERVIEW**
- <all other values>
- RoadClass**
- FARM TO MARKET
 - PARK ROAD
 - COUNTY ROAD
 - CITY STREET
 - PRIVATE ROAD
 - DRIVEWAY
 - TRAIL
 - STATE HIGHWAY
 - LOOP 304
- Hydro Areas**
- <all other values>
- HYDRO_CLASS**
- RIVER
 - LAKE
 - POND
- Hydro Lines**
- <all other values>
- HYDRO_CLASS**
- CREEK
 - RIVER
 - STREAM
- USAG_Houston_Pages**
- COUNTY_BOUNDARIES
 - AUTHORITATIVE_BOUNDARY

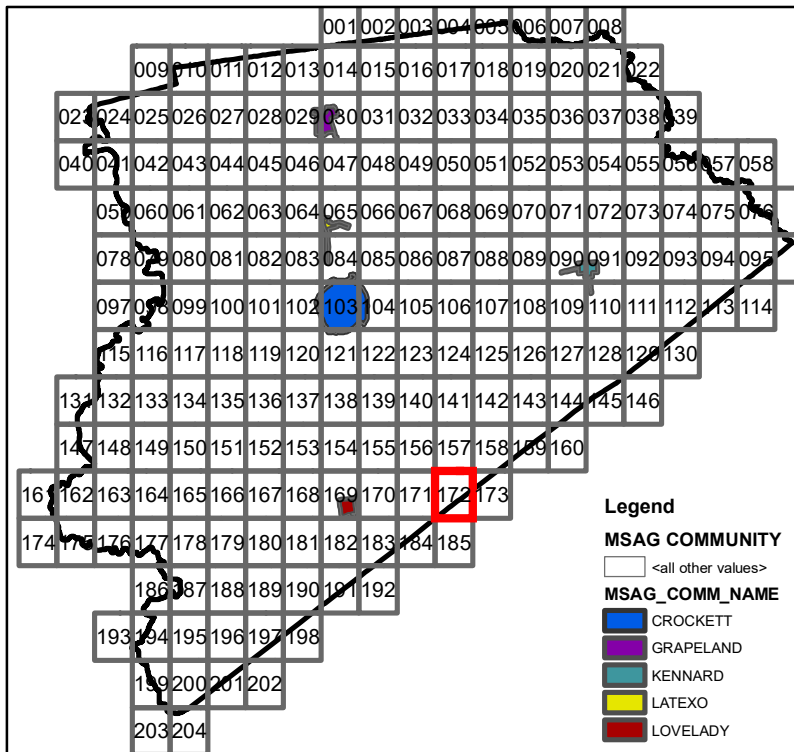
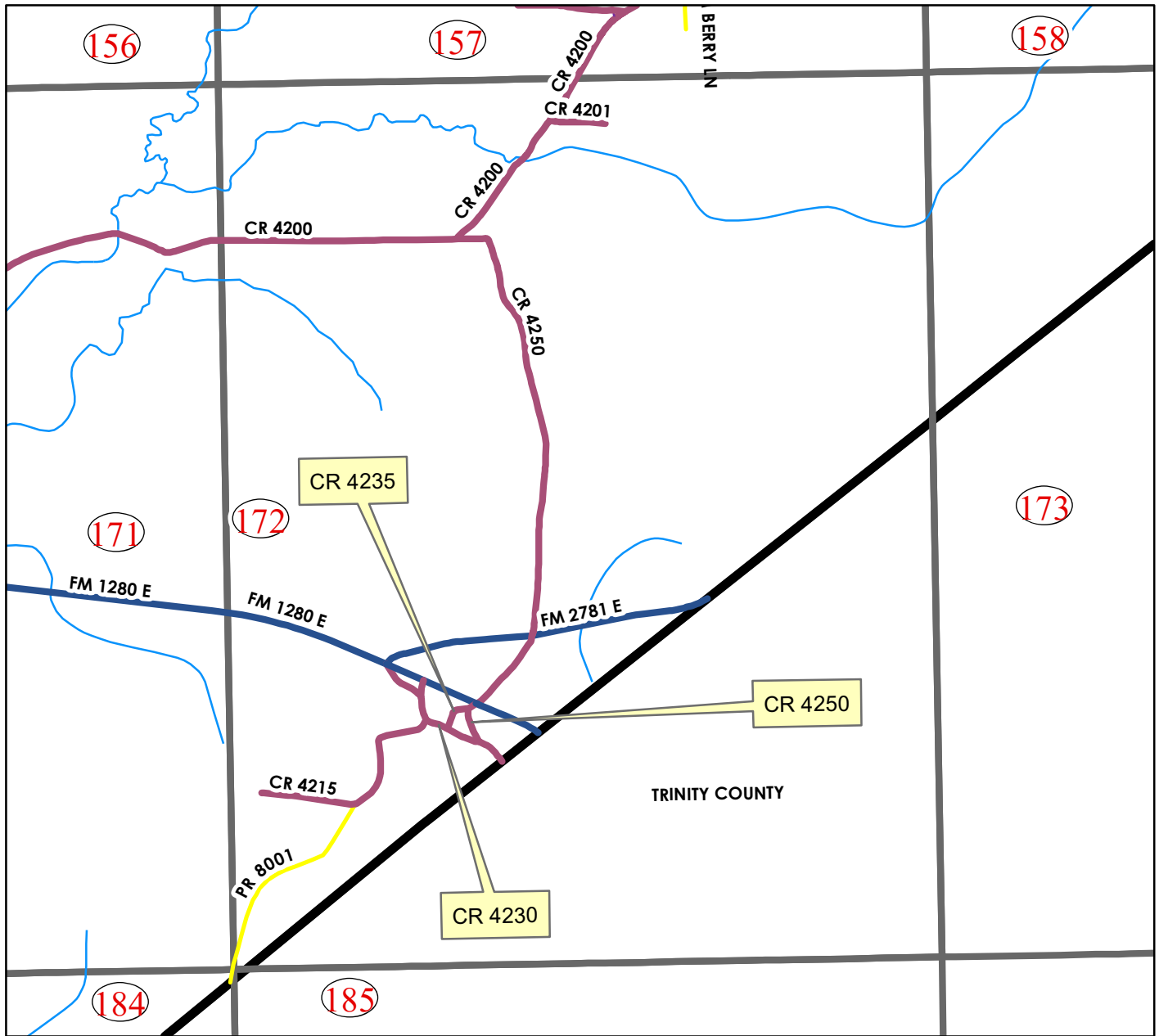




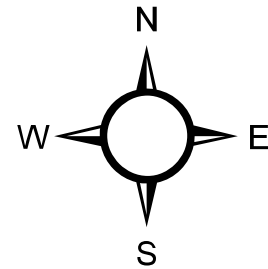
Map Legend

- OVERVIEW**
 - FARM TO MARKET
 - PARK ROAD
 - COUNTY ROAD
 - RAMP
 - CONNECTOR
 - US HIGHWAY
 - US ALTERNATE
 - STATE HIGHWAY
 - LOOP 304
- RoadClass**
 - CITY STREET
 - PRIVATE ROAD
 - DRIVEWAY
 - TRAIL
- Hydro Areas**
 - CREEK
 - RIVER
 - STREAM
- Hydro Lines**
 - <all other values>
- HYDRO_CLASS**
 - RIVER
 - LAKE
 - POND
 - <all other values>
- Legend**
 - MSAG COMMUNITY
 - <all other values>
 - MSAG_COMM_NAME
 - CROCKETT
 - GRAPELAND
 - KENNARD
 - LATEXO
 - LOVELADY
- USNG_Houston_Pages**
- COUNTY_BOUNDARIES**
- AUTHORITATIVE_BOUNDARY**



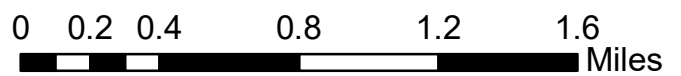


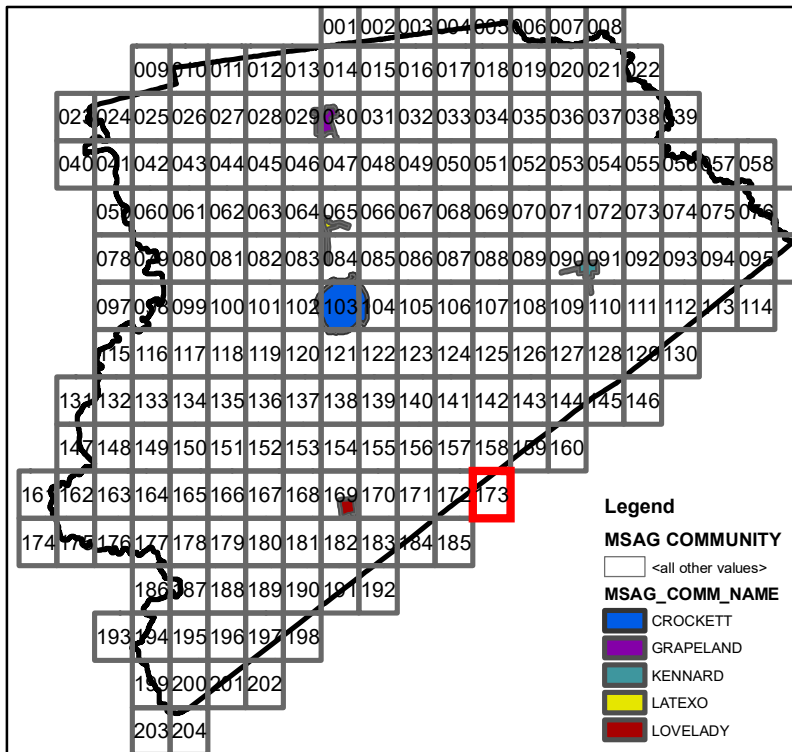
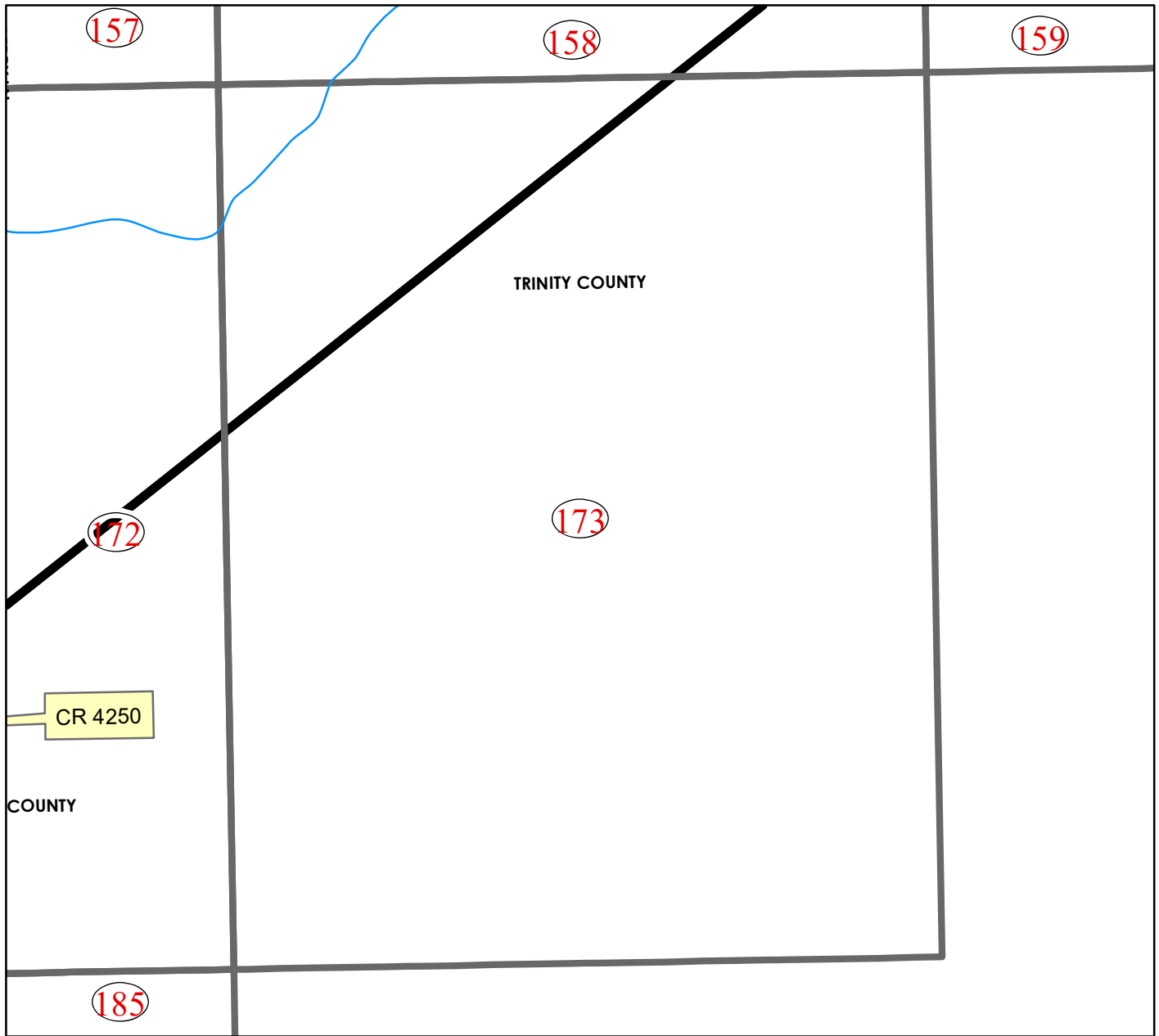
- Legend**
- MSAG COMMUNITY**
- <all other values>
- MSAG_COMM_NAME**
- CROCKETT
 - GRAPELAND
 - KENNARD
 - LATEXO
 - LOVELADY



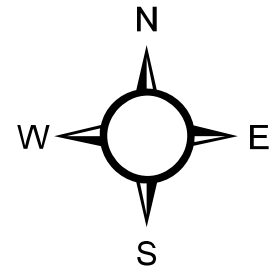
Map Legend

- OVERVIEW**
- <all other values>
- RoadClass**
- FARM TO MARKET
 - PARK ROAD
 - COUNTY ROAD
 - CITY STREET
 - PRIVATE ROAD
 - CONNECTOR
 - US HIGHWAY
 - US ALTERNATE
 - STATE HIGHWAY
 - TRAIL
 - LOOP 304
- Hydro Areas**
- <all other values>
- HYDRO_CLASS**
- RIVER
 - LAKE
 - POND
- Hydro Lines**
- <all other values>
- HYDRO_CLASS**
- CREEK
 - RIVER
 - STREAM
- USNG_Houston_Pages**
- COUNTY_BOUNDARIES
 - AUTHORITATIVE_BOUNDARY

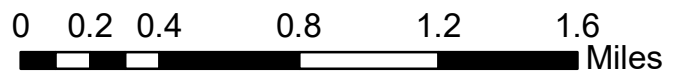


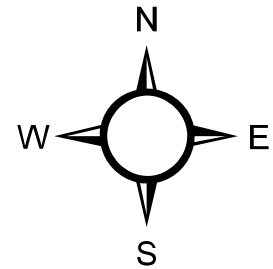
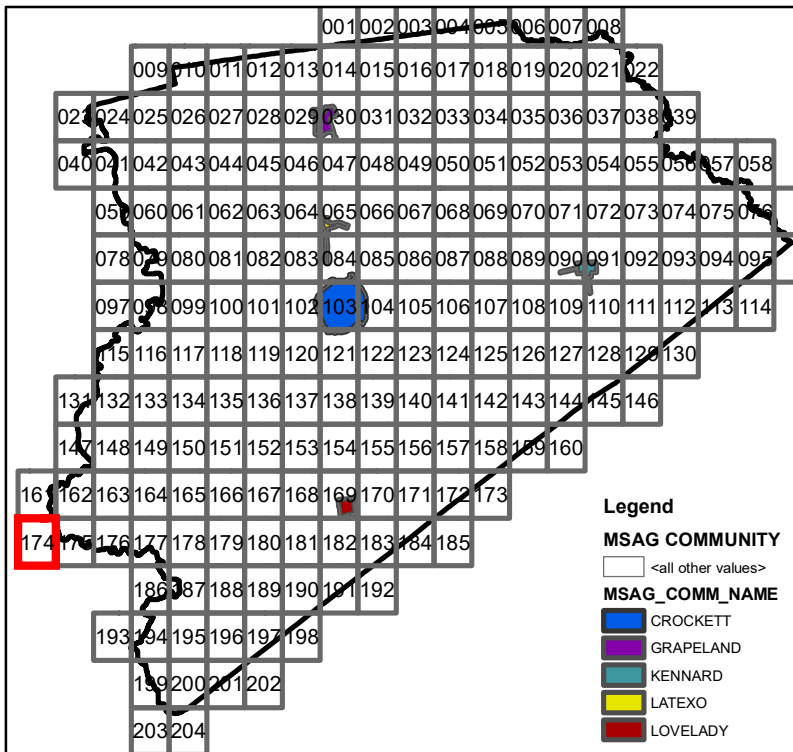
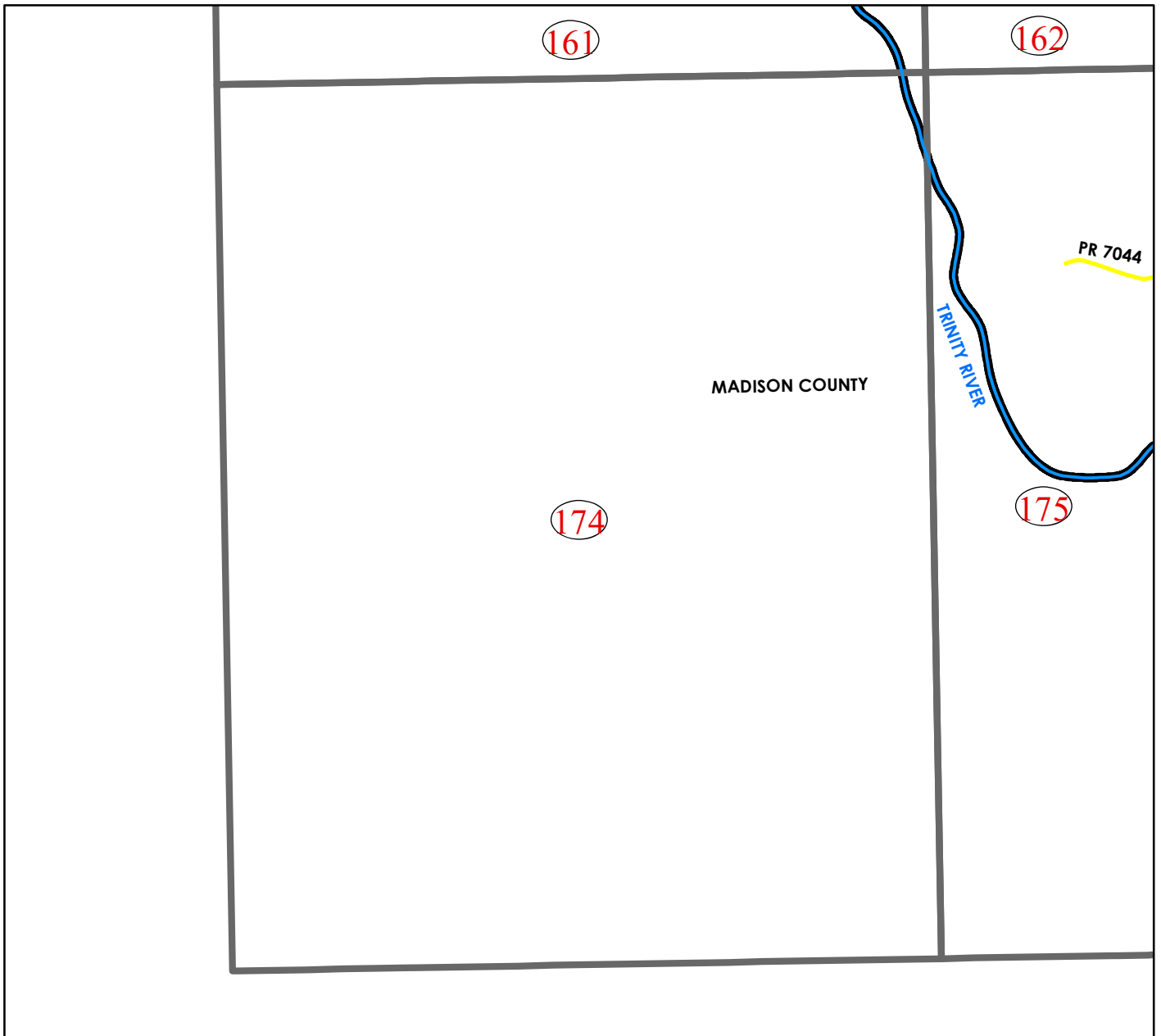


- Legend**
- MSAG COMMUNITY**
- <all other values>
- MSAG_COMM_NAME**
- CROCKETT
 - GRAPELAND
 - KENNARD
 - LATEXO
 - LOVELADY



- Map Legend**
- OVERVIEW**
- <all other values>
- RoadClass**
- FARM TO MARKET
 - PARK ROAD
 - COUNTY ROAD
 - RAMP
 - CONNECTOR
 - US HIGHWAY
 - US ALTERNATE
 - STATE HIGHWAY
 - CITY STREET
 - PRIVATE ROAD
 - DRIVEWAY
 - TRAIL
 - LOOP 304
- Hydro Areas**
- <all other values>
- HYDRO_CLASS**
- RIVER
 - LAKE
 - POND
- Hydro Lines**
- <all other values>
- HYDRO_CLASS**
- CREEK
 - RIVER
 - STREAM
- USNG_Houston_Pages
COUNTY_BOUNDARIES
AUTHORITATIVE_BOUNDARY





Map Legend

OVERVIEW

- <all other values>
- PARK ROAD
- COUNTY ROAD
- RAMP
- CONNECTOR
- US HIGHWAY
- US ALTERNATE
- STATE HIGHWAY
- LOOP 304

- FARM TO MARKET
- CITY STREET
- PRIVATE ROAD
- DRIVEWAY
- TRAIL

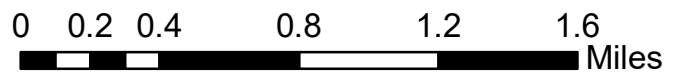
- <all other values>
- RIVER
- LAKE
- POND
- <all other values>

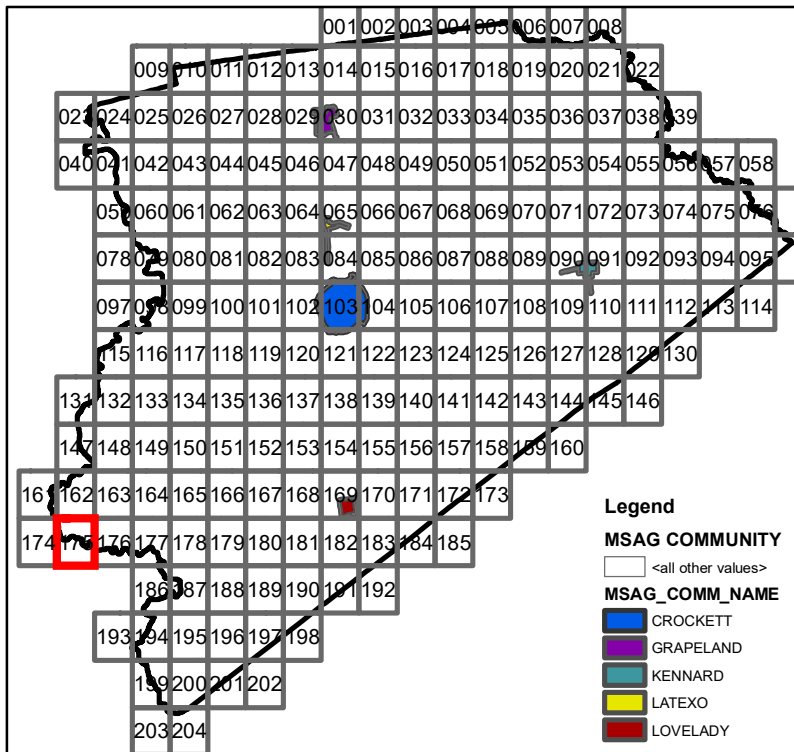
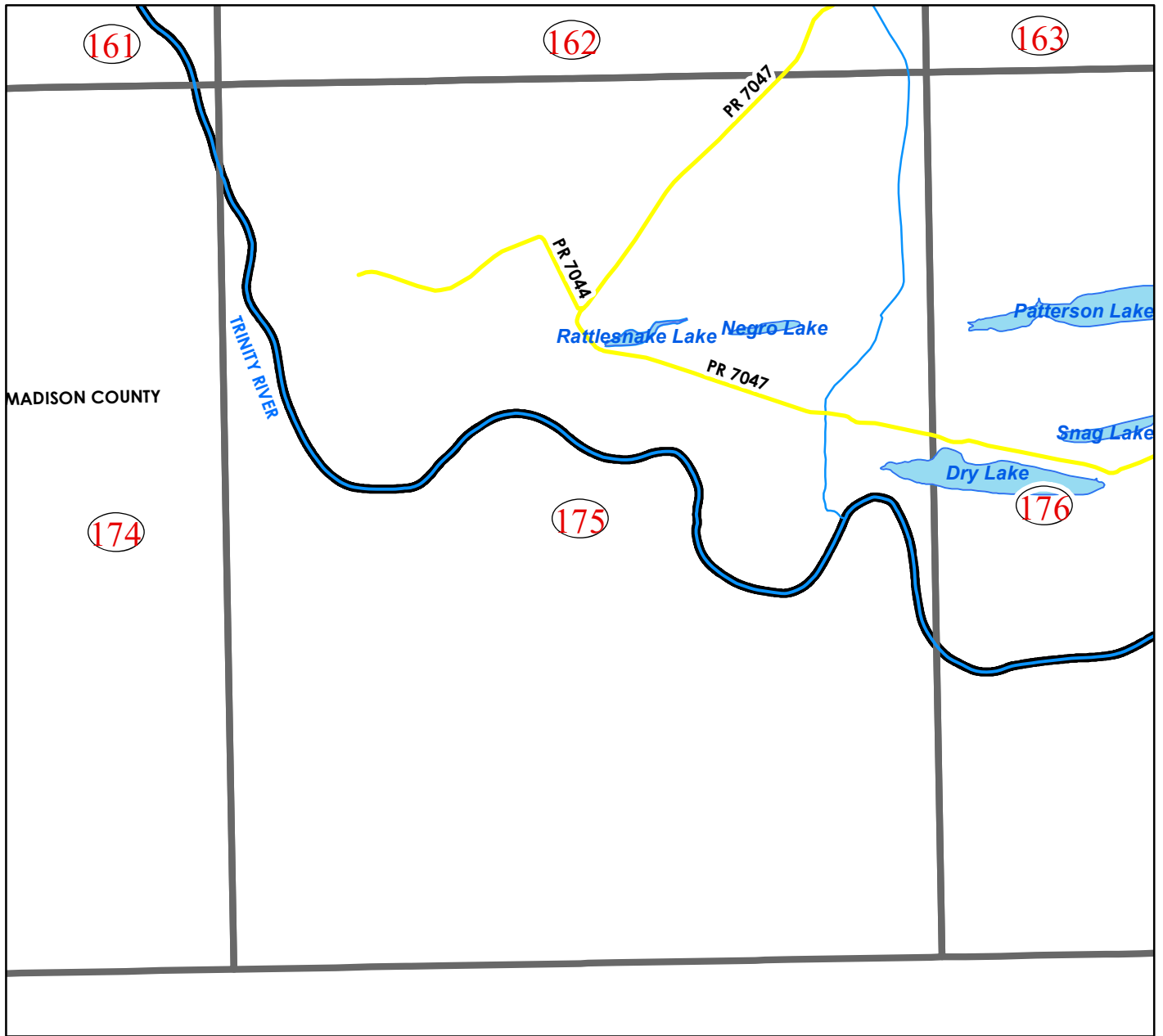
Hydro Lines

- CREEK
- RIVER
- STREAM

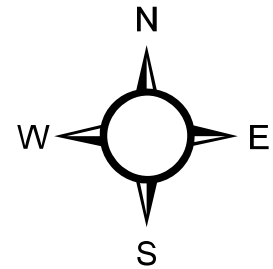
Hydro Areas

- USNG_Houston_Pages
- COUNTY_BOUNDARIES
- AUTHORITATIVE_BOUNDARY

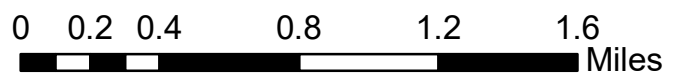


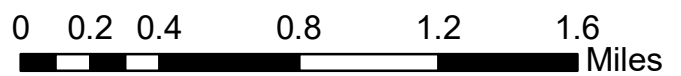
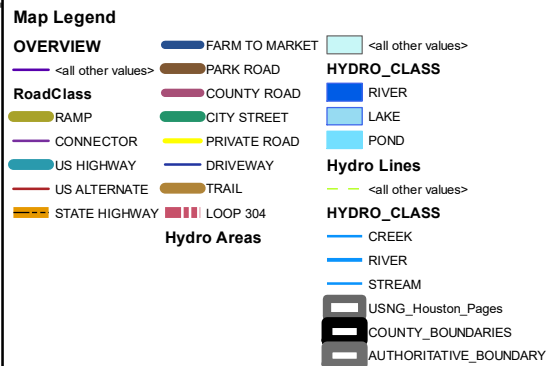
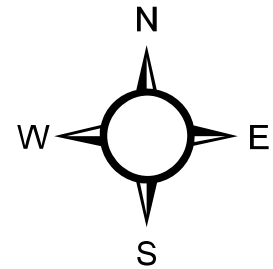
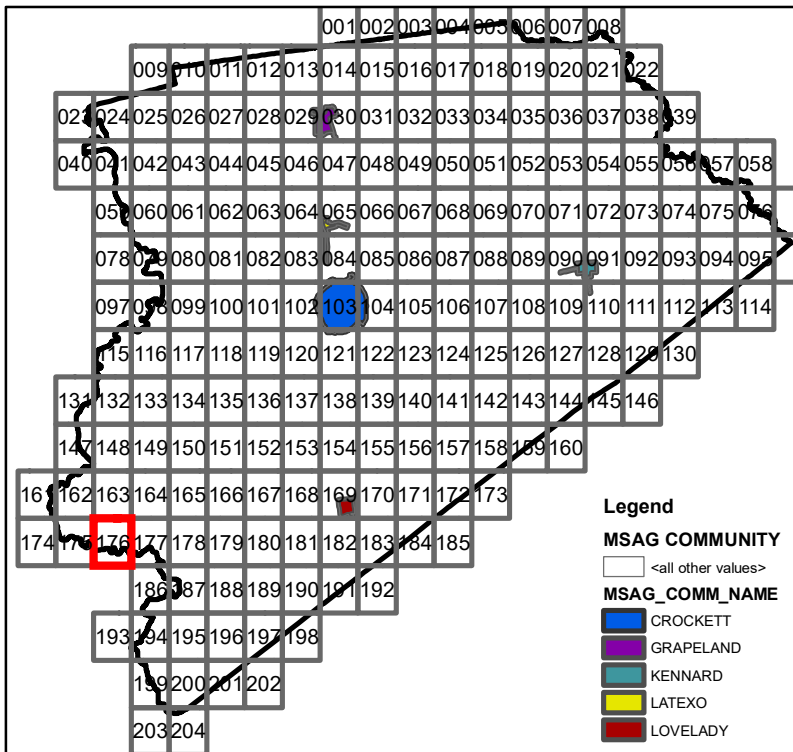
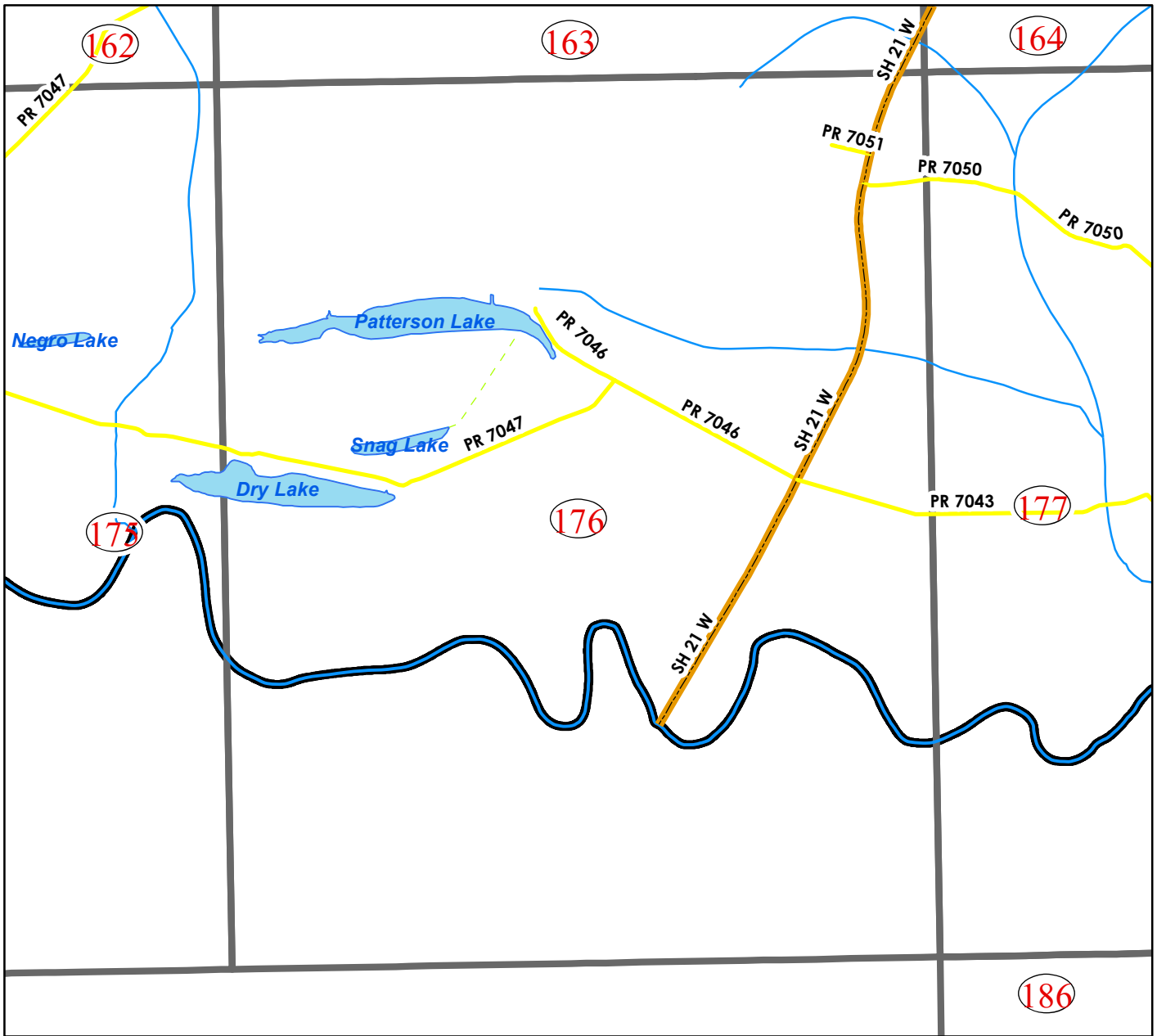


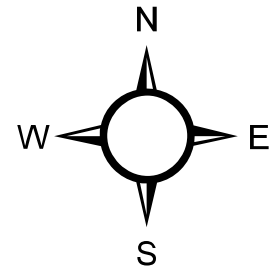
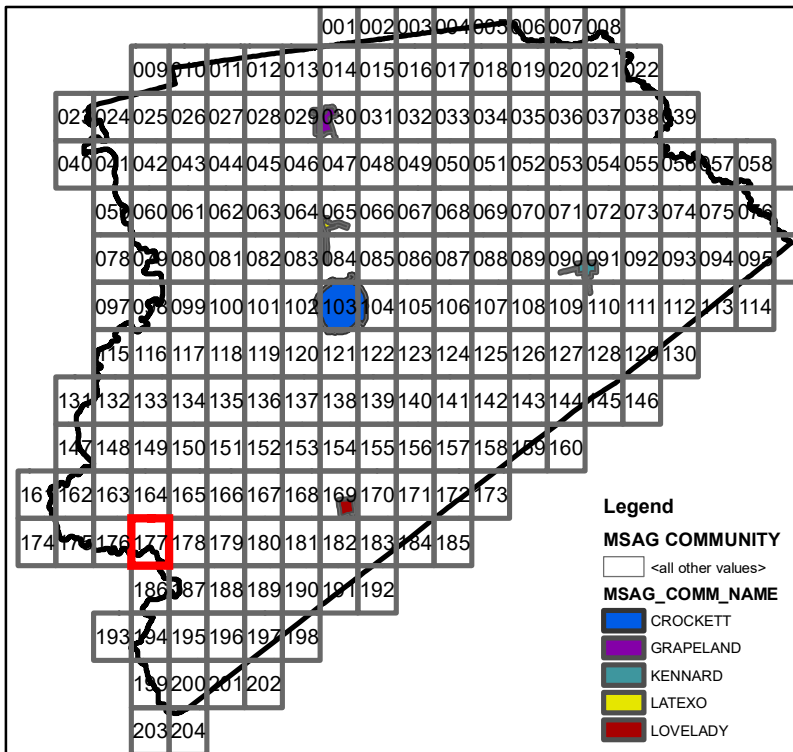
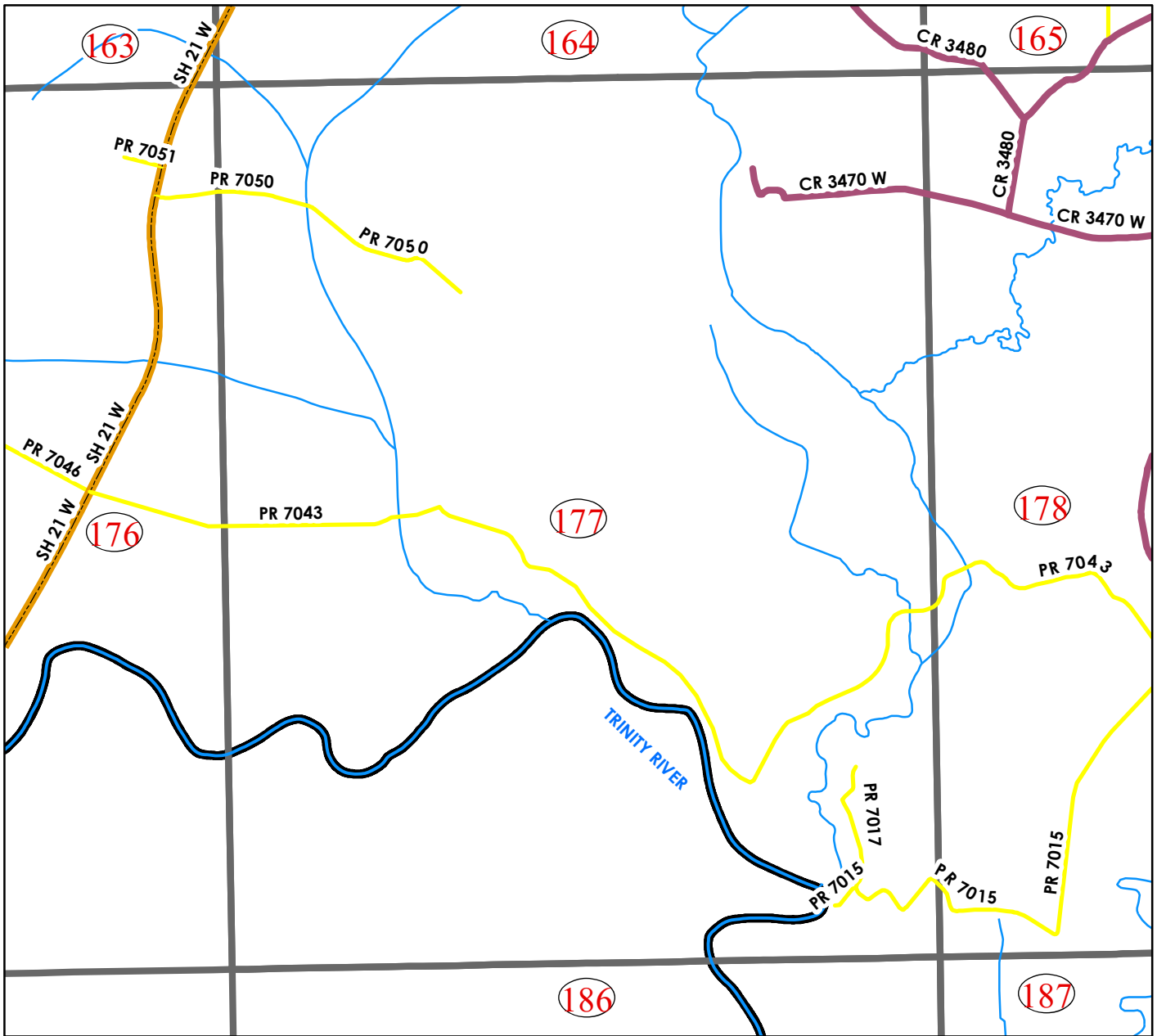
- Legend**
- MSAG COMMUNITY**
- <all other values>
- MSAG_COMM_NAME**
- CROCKETT
 - GRAPELAND
 - KENNARD
 - LATEXO
 - LOVELADY



- Map Legend**
- OVERVIEW**
- <all other values>
- RoadClass**
- FARM TO MARKET
 - PARK ROAD
 - COUNTY ROAD
 - RAMP
 - CONNECTOR
 - US HIGHWAY
 - US ALTERNATE
 - STATE HIGHWAY
 - LOOP 304
 - PRIVATE ROAD
 - CITY STREET
 - DRIVEWAY
 - TRAIL
- Hydro Areas**
- <all other values>
- HYDRO_CLASS**
- RIVER
 - LAKE
 - POND
- Hydro Lines**
- <all other values>
- HYDRO_CLASS**
- CREEK
 - RIVER
 - STREAM
 - USNG_Houston_Pages
 - COUNTY_BOUNDARIES
 - AUTHORITATIVE_BOUNDARY

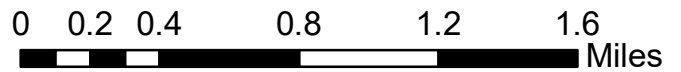


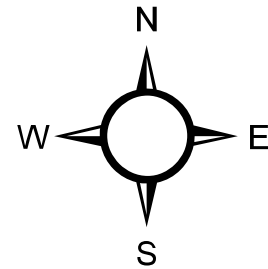
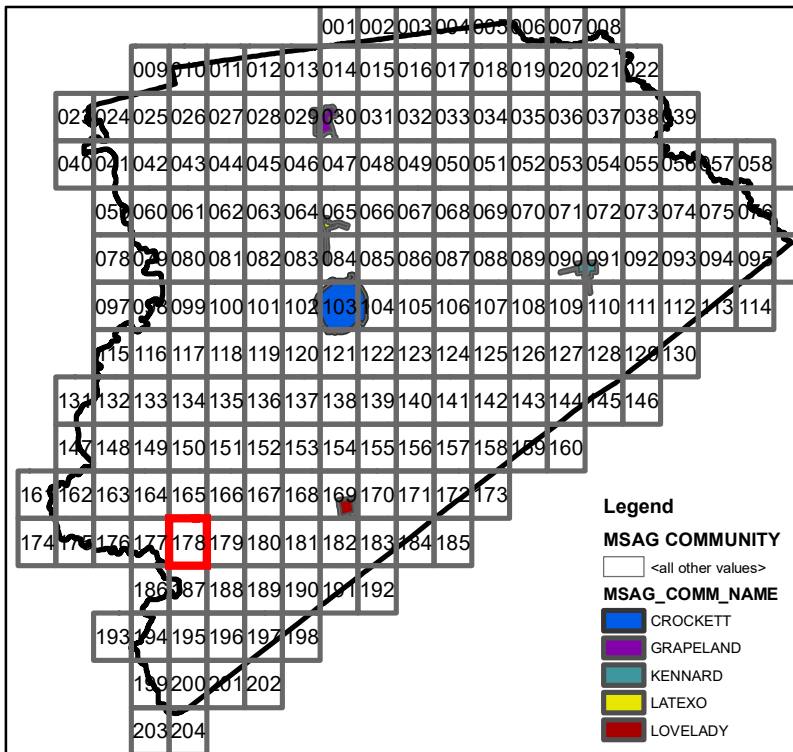
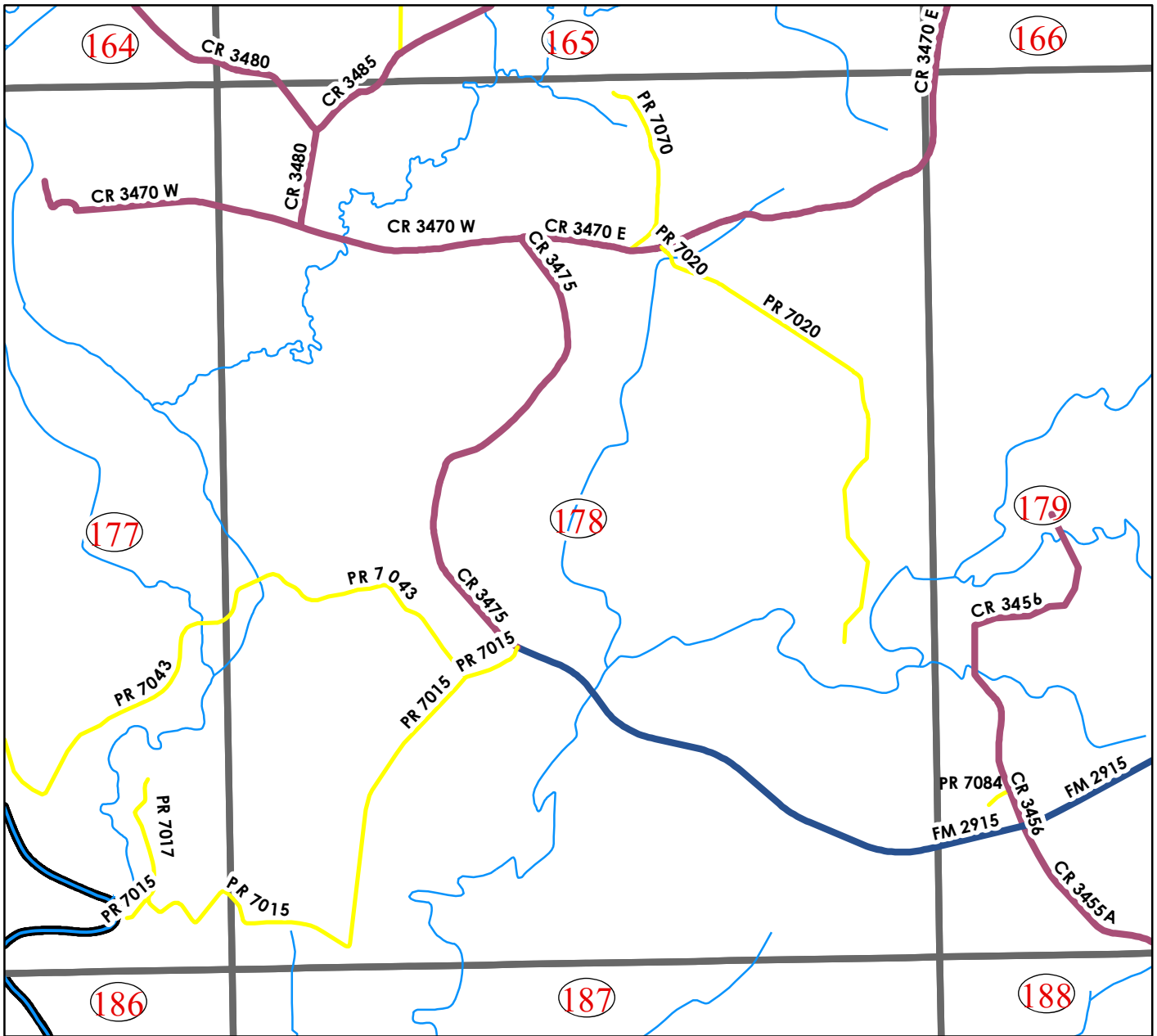




Map Legend

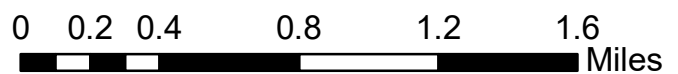
- OVERVIEW**
- <all other values>
- RoadClass**
- FARM TO MARKET
 - PARK ROAD
 - COUNTY ROAD
 - CITY STREET
 - PRIVATE ROAD
 - DRIVEWAY
 - TRAIL
 - STATE HIGHWAY
 - LOOP 304
- Hydro Lines**
- <all other values>
- Hydro Areas**
- CREEK
 - RIVER
 - STREAM
 - USNG_Houston_Pages
 - COUNTY_BOUNDARIES
 - AUTHORITATIVE_BOUNDARY
- HYDRO_CLASS**
- RIVER
 - LAKE
 - POND

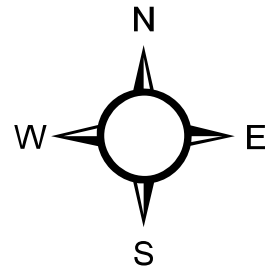
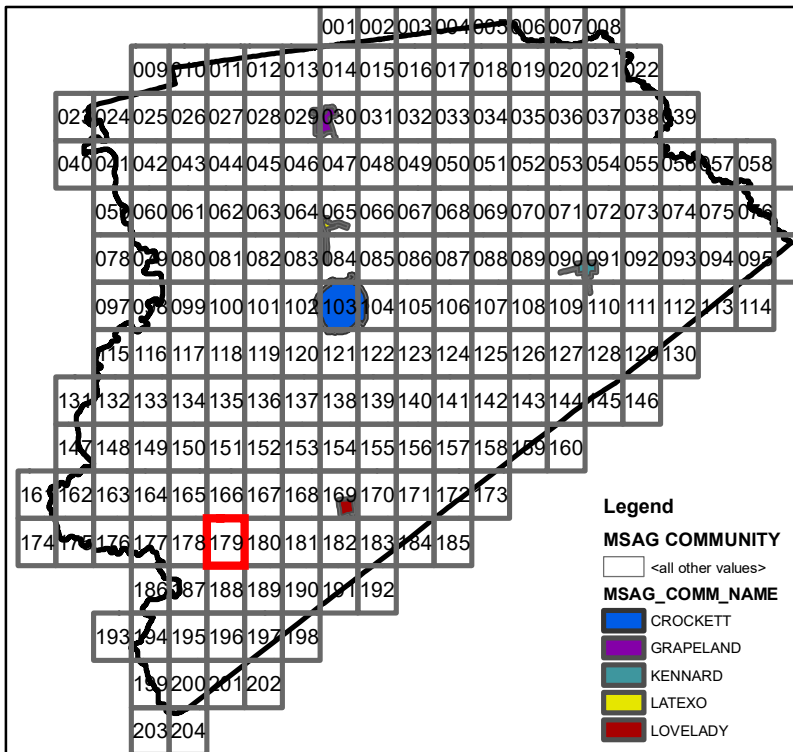
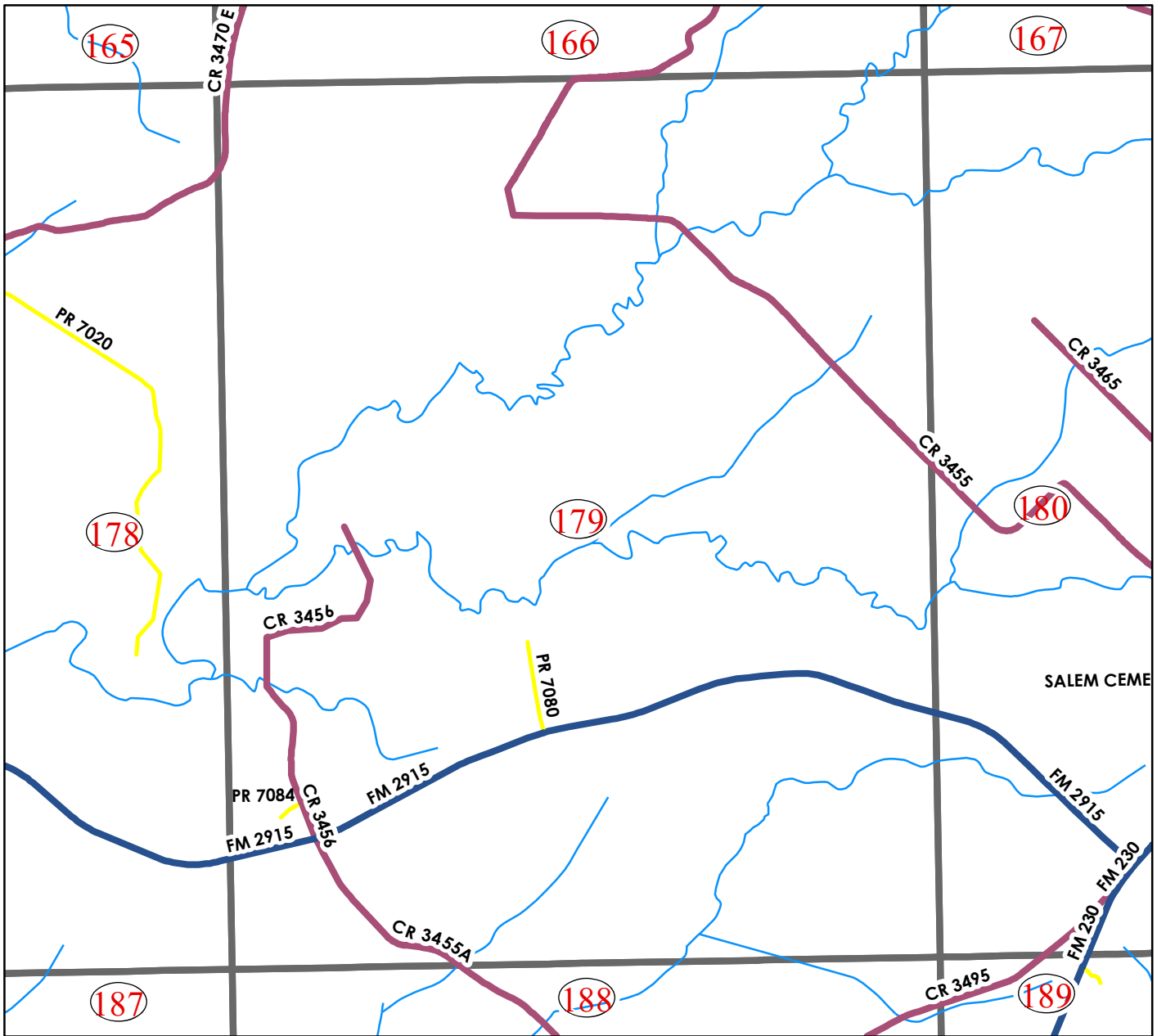




Map Legend

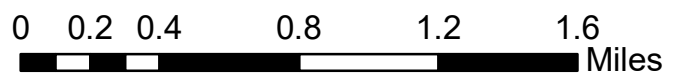
- OVERVIEW**
 - <all other values>
- RoadClass**
 - FARM TO MARKET
 - COUNTY ROAD
 - RAMP
 - CONNECTOR
 - US HIGHWAY
 - US ALTERNATE
 - STATE HIGHWAY
 - PARK ROAD
 - CITY STREET
 - PRIVATE ROAD
 - DRIVEWAY
 - TRAIL
 - LOOP 304
- Hydro Areas**
 - <all other values>
 - CREEK
 - RIVER
 - STREAM
 - USNG_Houston_Pages
 - COUNTY_BOUNDARIES
 - AUTHORITATIVE_BOUNDARY
- HYDRO_CLASS**
 - RIVER
 - LAKE
 - POND
 - <all other values>
- Hydro Lines**
 - <all other values>
- MSAG COMMUNITY**
 - <all other values>
- MSAG_COMM_NAME**
 - CROCKETT
 - GRAPELAND
 - KENNARD
 - LATEXO
 - LOVELADY

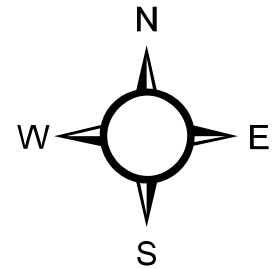
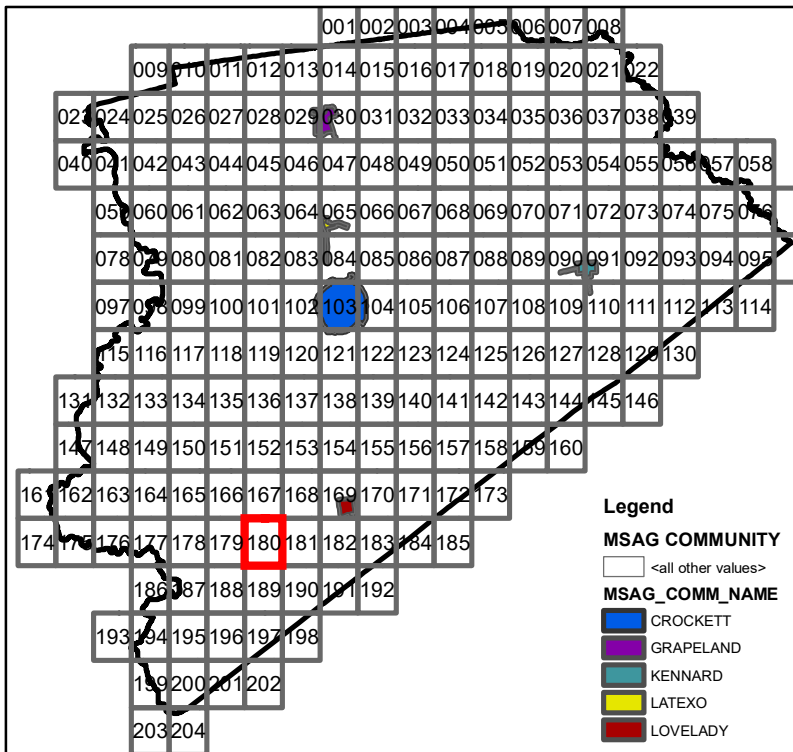
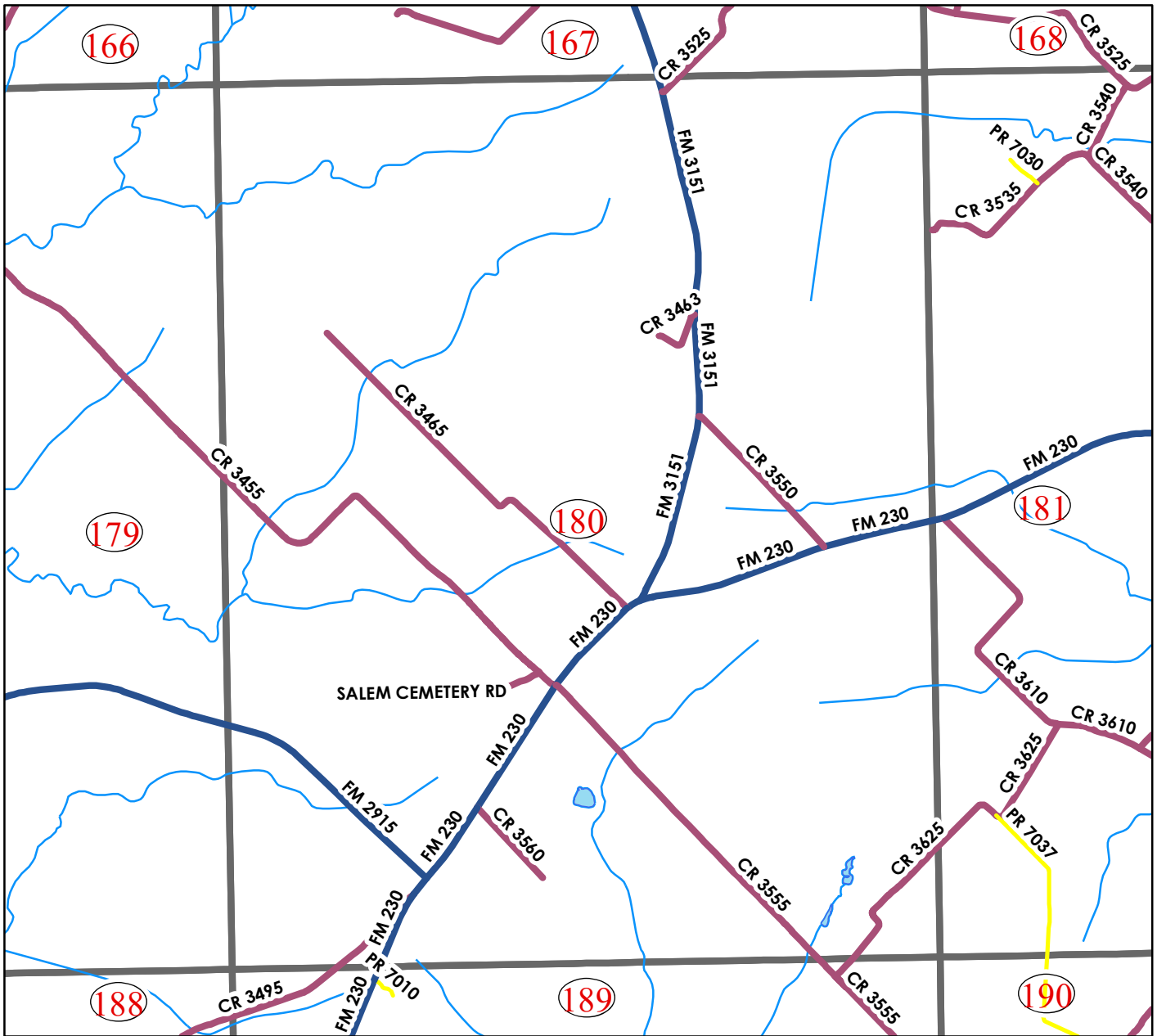




Map Legend

- OVERVIEW**
 - FARM TO MARKET
 - PARK ROAD
 - <all other values>
- RoadClass**
 - COUNTY ROAD
 - CITY STREET
 - PRIVATE ROAD
 - CONNECTOR
 - DRIVEWAY
 - US ALTERNATE
 - TRAIL
 - STATE HIGHWAY
 - LOOP 304
- Hydro Lines**
 - <all other values>
 - CREEK
 - RIVER
 - STREAM
- Hydro Areas**
 - <all other values>
 - CREEK
 - RIVER
 - STREAM
- HYDRO_CLASS**
 - RIVER
 - LAKE
 - POND
- Legend**
 - <all other values>
 - CROCKETT
 - GRAPELAND
 - KENNARD
 - LATEXO
 - LOVELADY
 - USNG_Houston_Pages
 - COUNTY_BOUNDARIES
 - AUTHORITATIVE_BOUNDARY





Map Legend

OVERVIEW

- FARM TO MARKET
- COUNTY ROAD
- PRIVATE ROAD
- CREEK
- RIVER
- LAKE
- POND
- TRAIL
- <all other values>

RoadClass

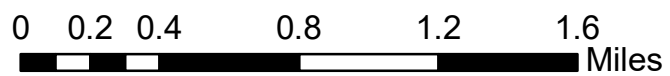
- RAMP
- CITY STREET
- DRIVEWAY
- US HIGHWAY
- US ALTERNATE
- STATE HIGHWAY
- LOOP 304

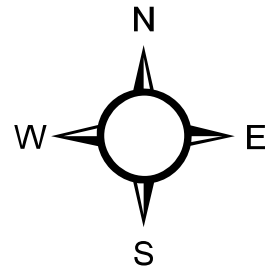
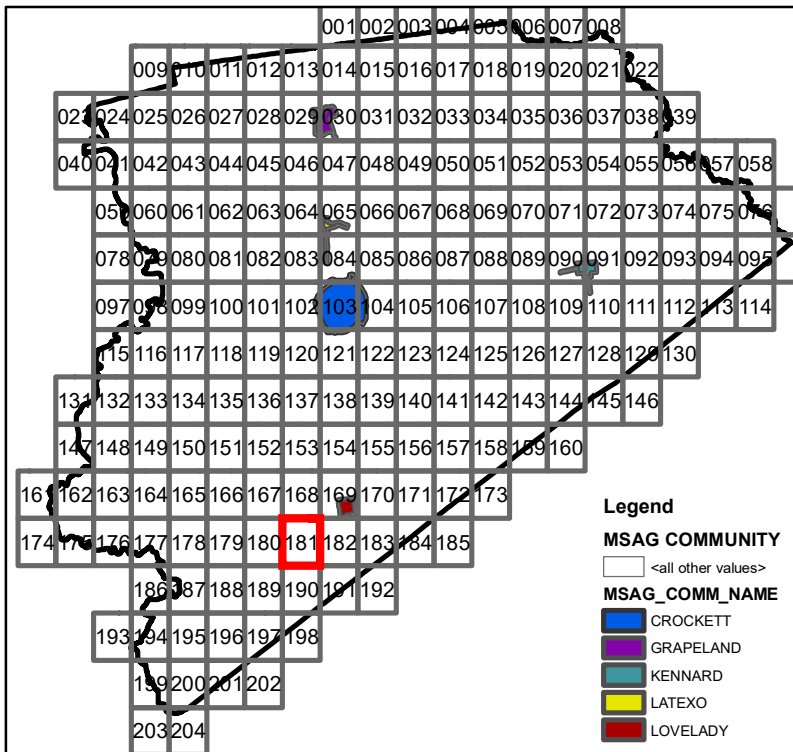
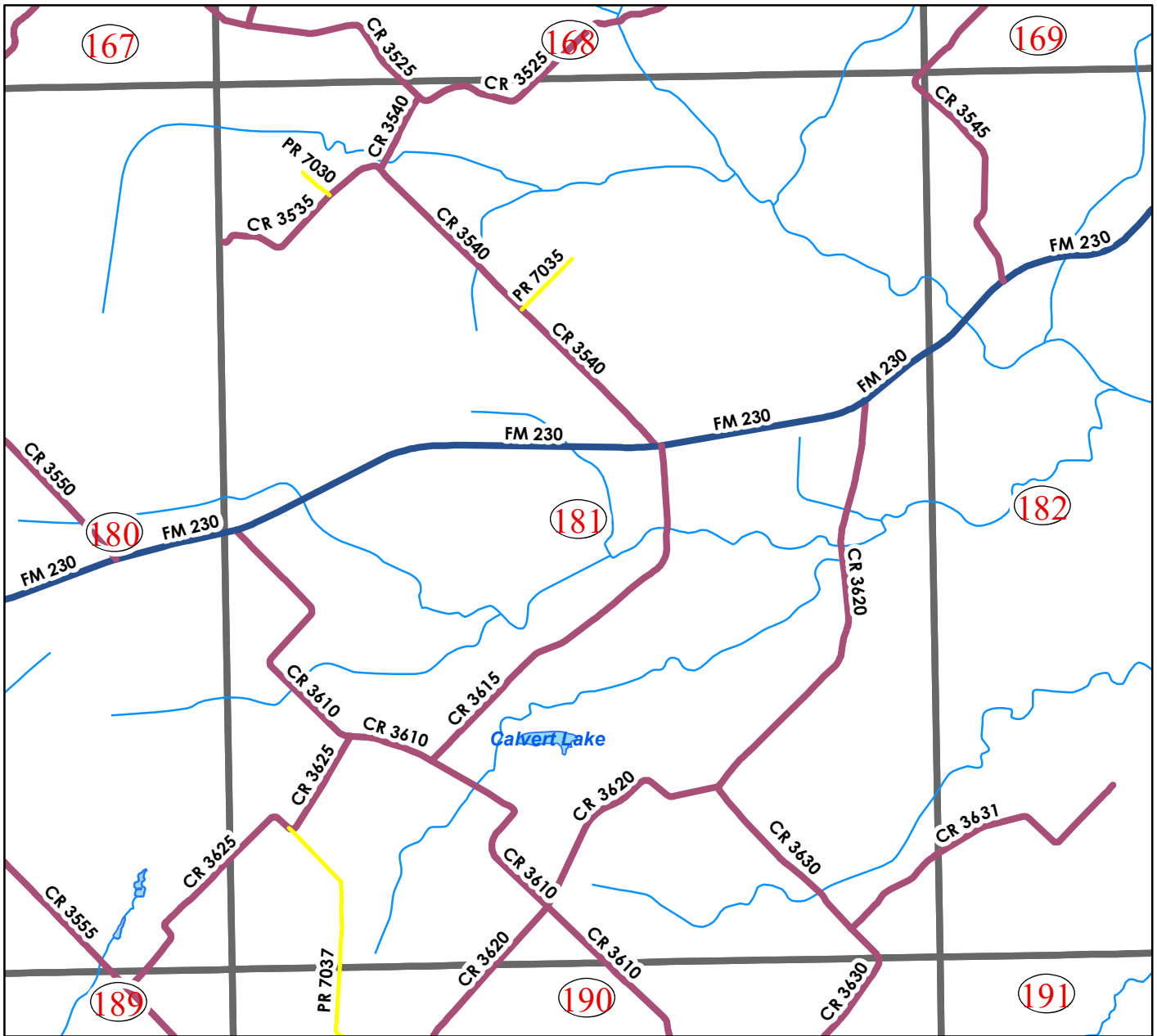
Hydro Areas

- CREEK
- RIVER
- STREAM

Legend

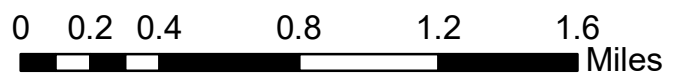
- MSAG COMMUNITY
- <all other values>
- MSAG_COMM_NAME
- CROCKETT
- GRAPELAND
- KENNARD
- LATEXO
- LOVELADY

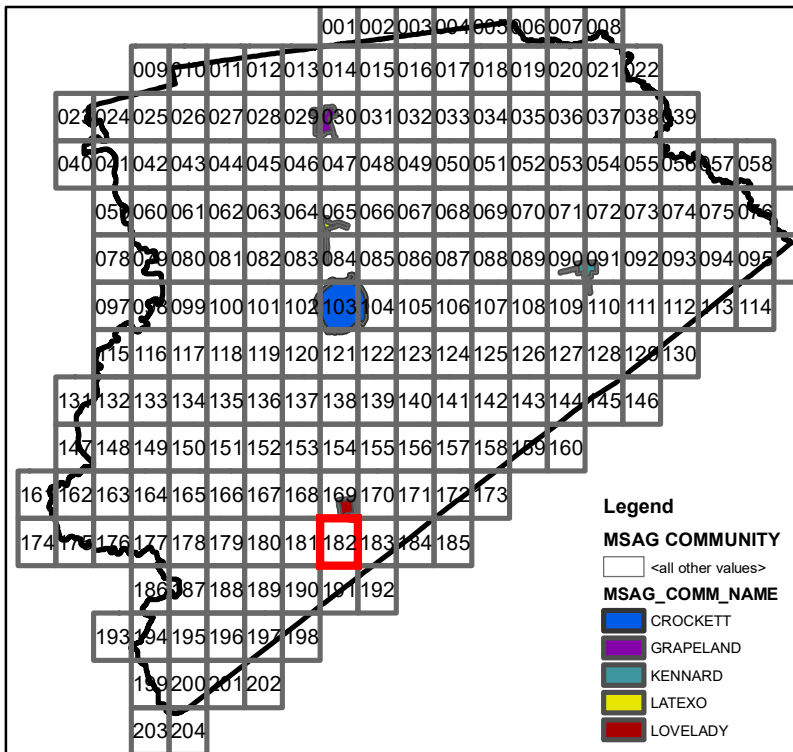
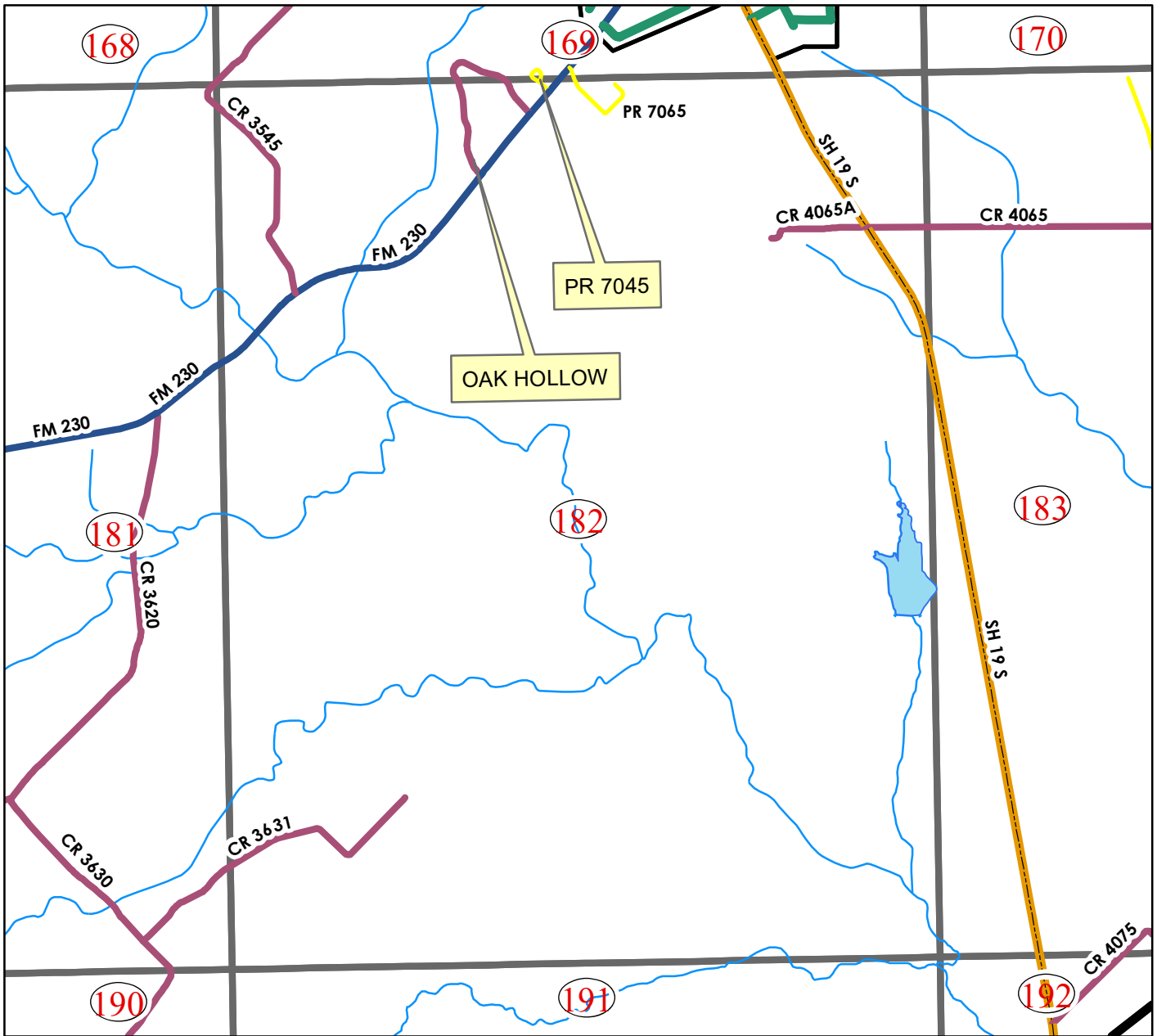




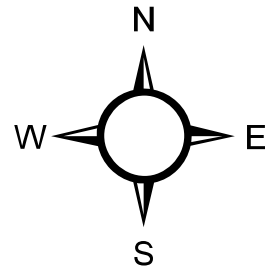
Map Legend

- OVERVIEW**
 - FARM TO MARKET
 - PARK ROAD
 - COUNTY ROAD
 - CITY STREET
 - PRIVATE ROAD
 - DRIVEWAY
 - TRAIL
 - US HIGHWAY
 - US ALTERNATE
 - STATE HIGHWAY
 - LOOP 304
- RoadClass**
 - RAMP
 - CONNECTOR
 - US HIGHWAY
 - US ALTERNATE
 - STATE HIGHWAY
- Hydro Areas**
 - CREEK
 - RIVER
 - STREAM
- Hydro Lines**
 - RIVER
 - LAKE
 - POND
- Hydro Class**
 - <all other values>
- MSAG COMMUNITY**
 - <all other values>
- MSAG_COMM_NAME**
 - CROCKETT
 - GRAPELAND
 - KENNARD
 - LATEXO
 - LOVELADY
- USNG_Houston_Pages**
- COUNTY_BOUNDARIES**
- AUTHORITATIVE_BOUNDARY**



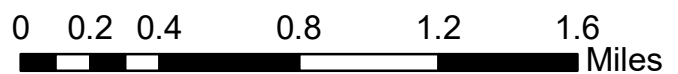


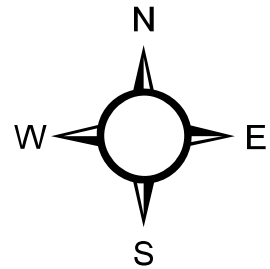
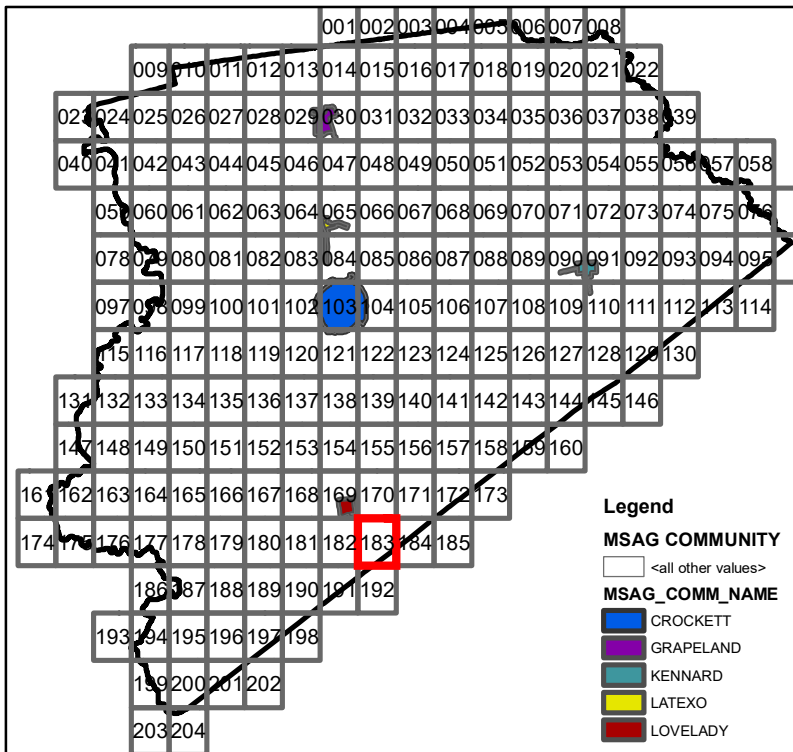
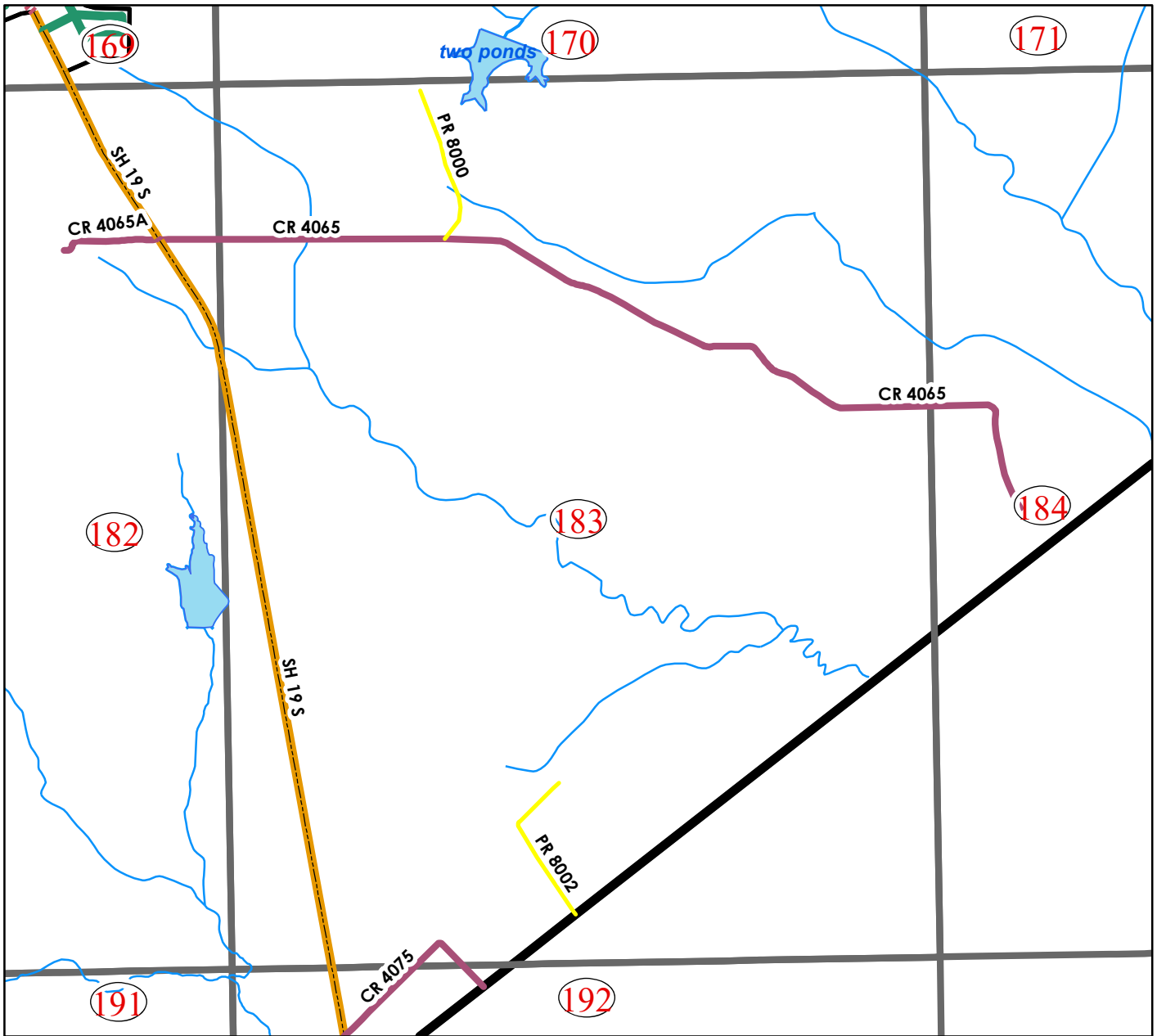
- Legend**
- MSAG COMMUNITY**
- <all other values>
- MSAG_COMM_NAME**
- CROCKETT
 - GRAPELAND
 - KENNARD
 - LATEXO
 - LOVELADY



Map Legend

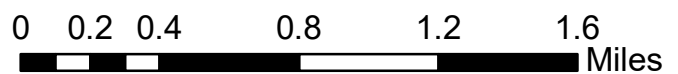
- OVERVIEW**
- <all other values>
- RoadClass**
- FARM TO MARKET
 - COUNTY ROAD
 - CITY STREET
 - PRIVATE ROAD
 - US HIGHWAY
 - US ALTERNATE
 - STATE HIGHWAY
 - TRAIL
 - LOOP 304
- Hydro Areas**
- <all other values>
 - HYDRO_CLASS
 - RIVER
 - LAKE
 - POND
 - Hydro Lines
 - <all other values>
 - HYDRO_CLASS
 - CREEK
 - RIVER
 - STREAM
 - USNG_Houston_Pages
 - COUNTY_BOUNDARIES
 - AUTHORITATIVE_BOUNDARY

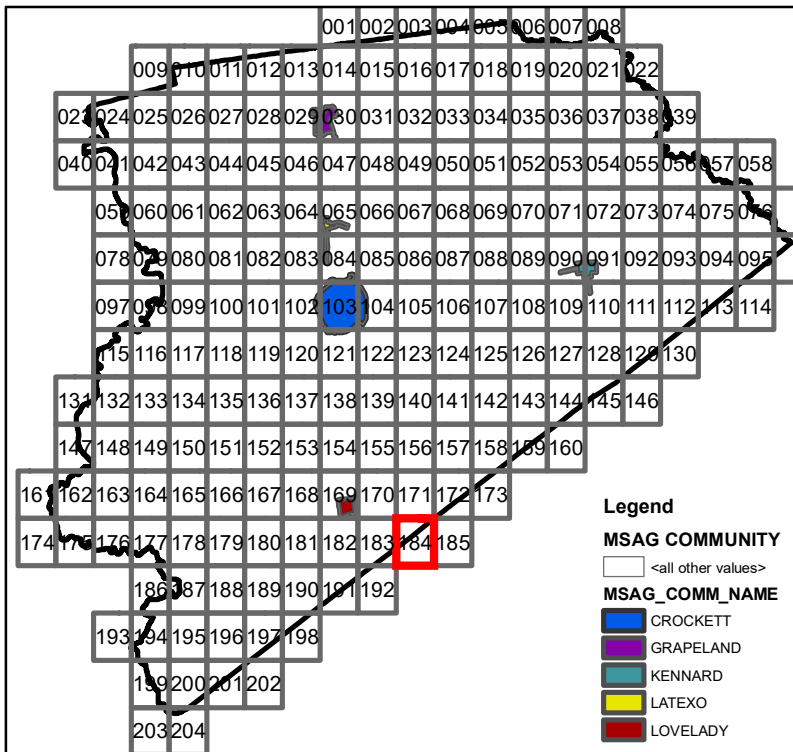
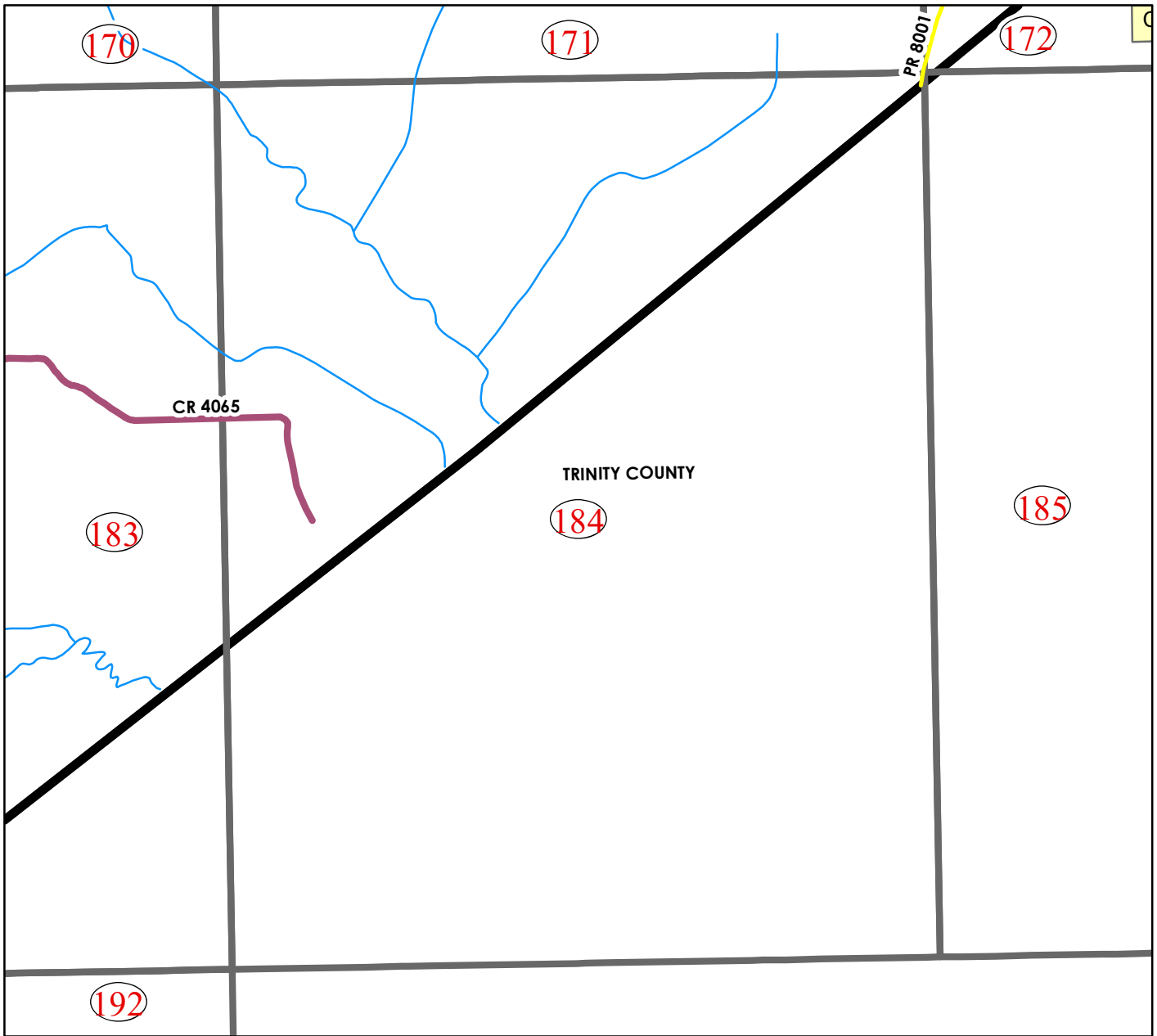




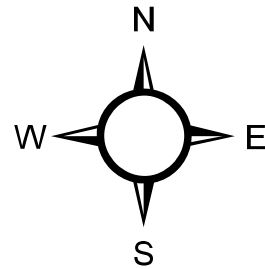
Map Legend

- OVERVIEW**
 - FARM TO MARKET
 - PARK ROAD
 - COUNTY ROAD
 - CITY STREET
 - PRIVATE ROAD
 - STATE HIGHWAY
 - LOOP 304
- RoadClass**
 - RAMP
 - CONNECTOR
 - US HIGHWAY
 - US ALTERNATE
 - TRAIL
- Hydro Lines**
 - CREEK
 - RIVER
 - STREAM
- Hydro Areas**
 - LAKE
 - POND
- Hydro Class**
 - <all other values>
- Legend**
 - <all other values>
 - CROCKETT
 - GRAPELAND
 - KENNARD
 - LATEXO
 - LOVELADY
- MSAG COMMUNITY**
 - <all other values>
- MSAG_COMM_NAME**
 - CROCKETT
 - GRAPELAND
 - KENNARD
 - LATEXO
 - LOVELADY
- USNG_Houston_Pages**
 - COUNTY_BOUNDARIES
 - AUTHORITATIVE_BOUNDARY

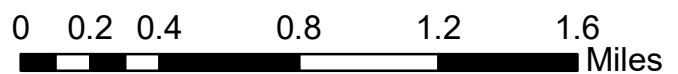


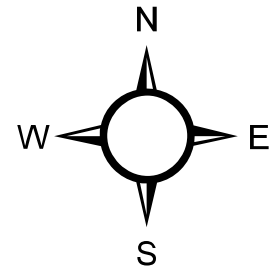
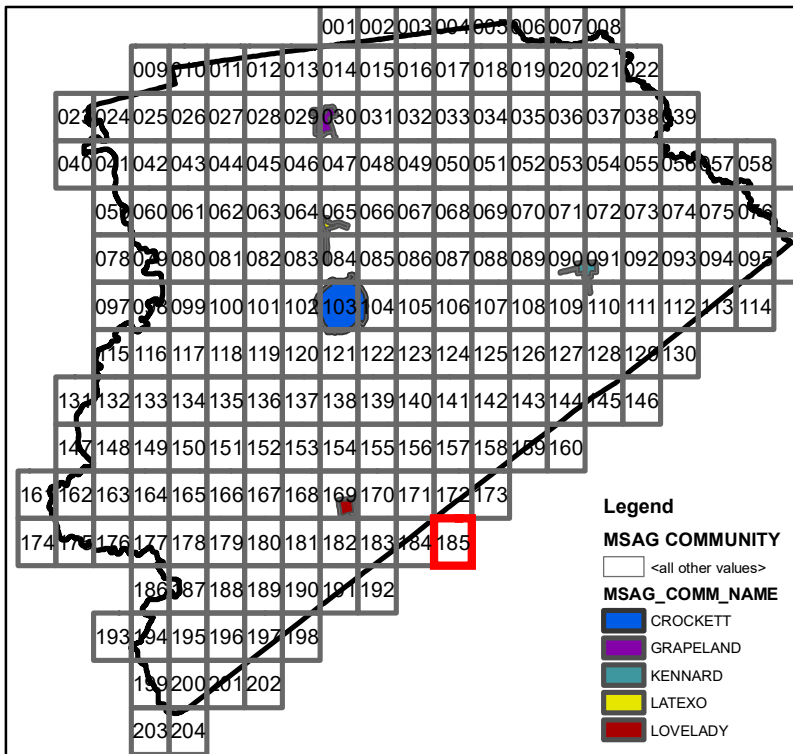
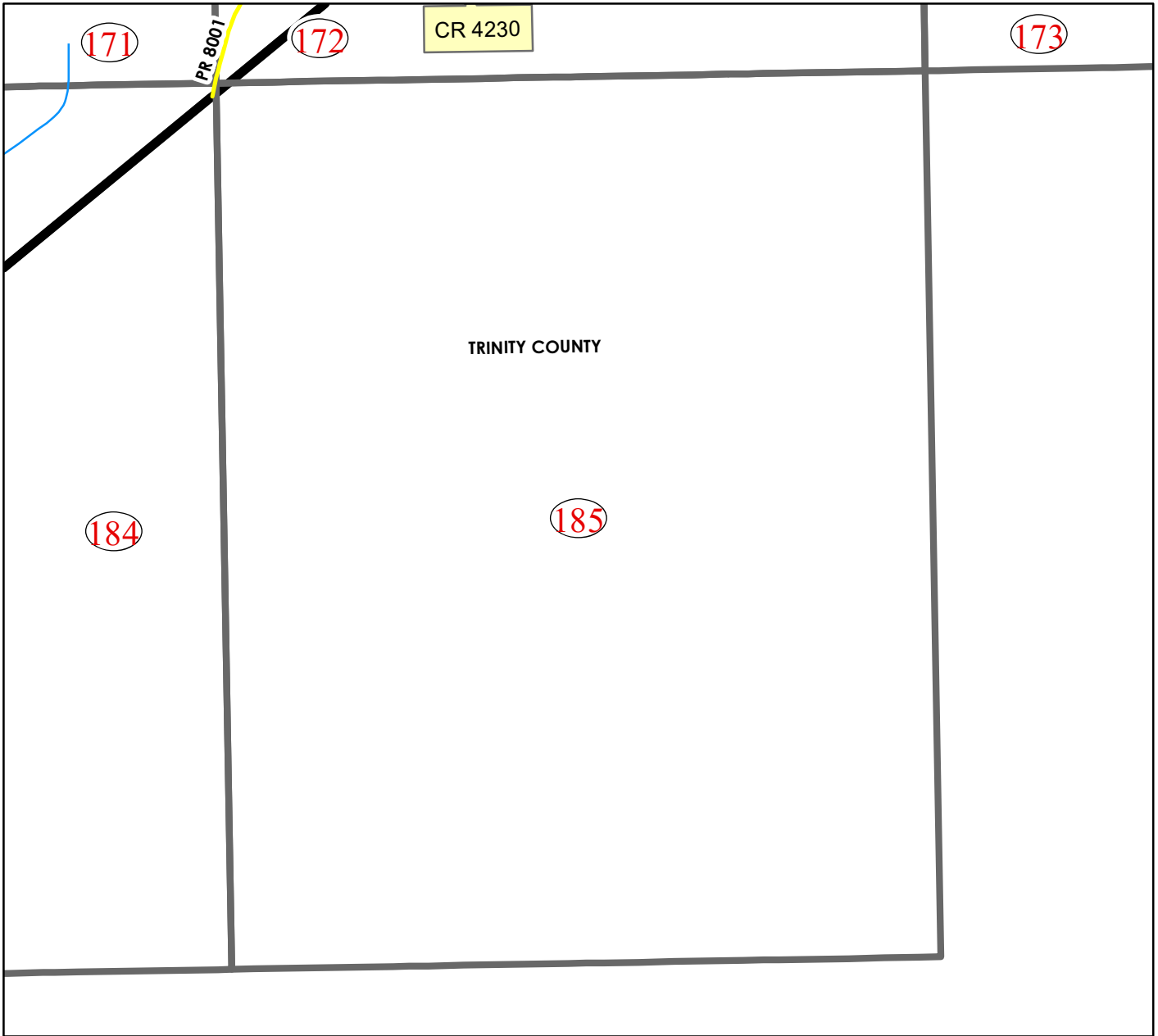


- Legend**
- MSAG COMMUNITY**
- <all other values>
- MSAG_COMM_NAME**
- CROCKETT
 - GRAPELAND
 - KENNARD
 - LATEXO
 - LOVELADY



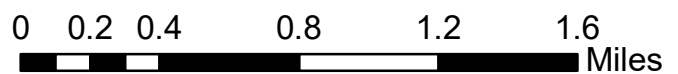
- Map Legend**
- OVERVIEW**
- <all other values>
- RoadClass**
- FARM TO MARKET
 - PARK ROAD
 - COUNTY ROAD
 - RAMP
 - CONNECTOR
 - US HIGHWAY
 - US ALTERNATE
 - STATE HIGHWAY
 - CITY STREET
 - PRIVATE ROAD
 - DRIVEWAY
 - TRAIL
 - LOOP 304
- Hydro Areas**
- <all other values>
- HYDRO_CLASS**
- RIVER
 - LAKE
 - POND
- Hydro Lines**
- <all other values>
- HYDRO_CLASS**
- CREEK
 - RIVER
 - STREAM
- USNG_Houston_Pages**
- COUNTY_BOUNDARIES
 - AUTHORITATIVE_BOUNDARY

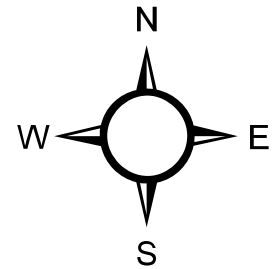
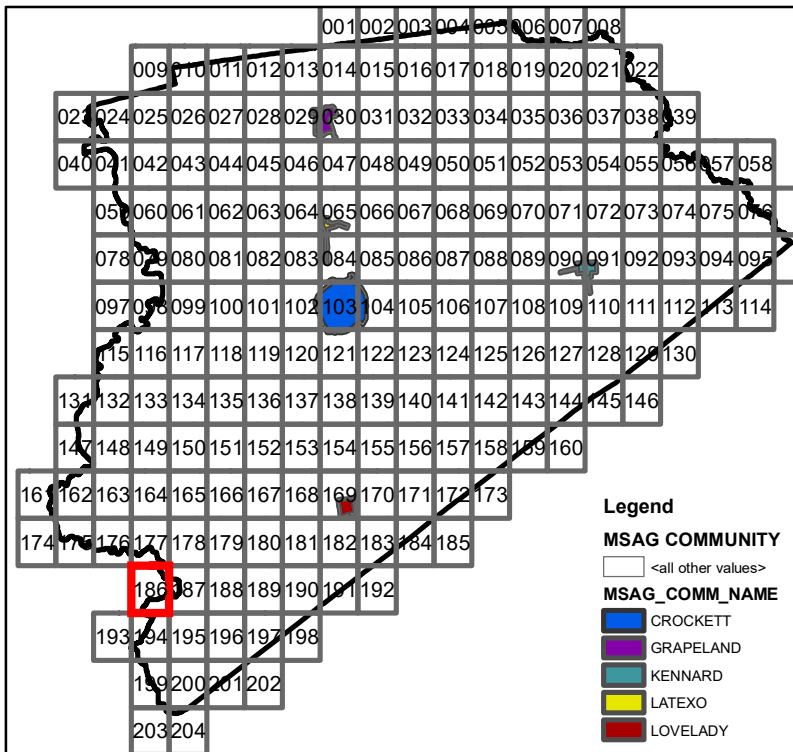
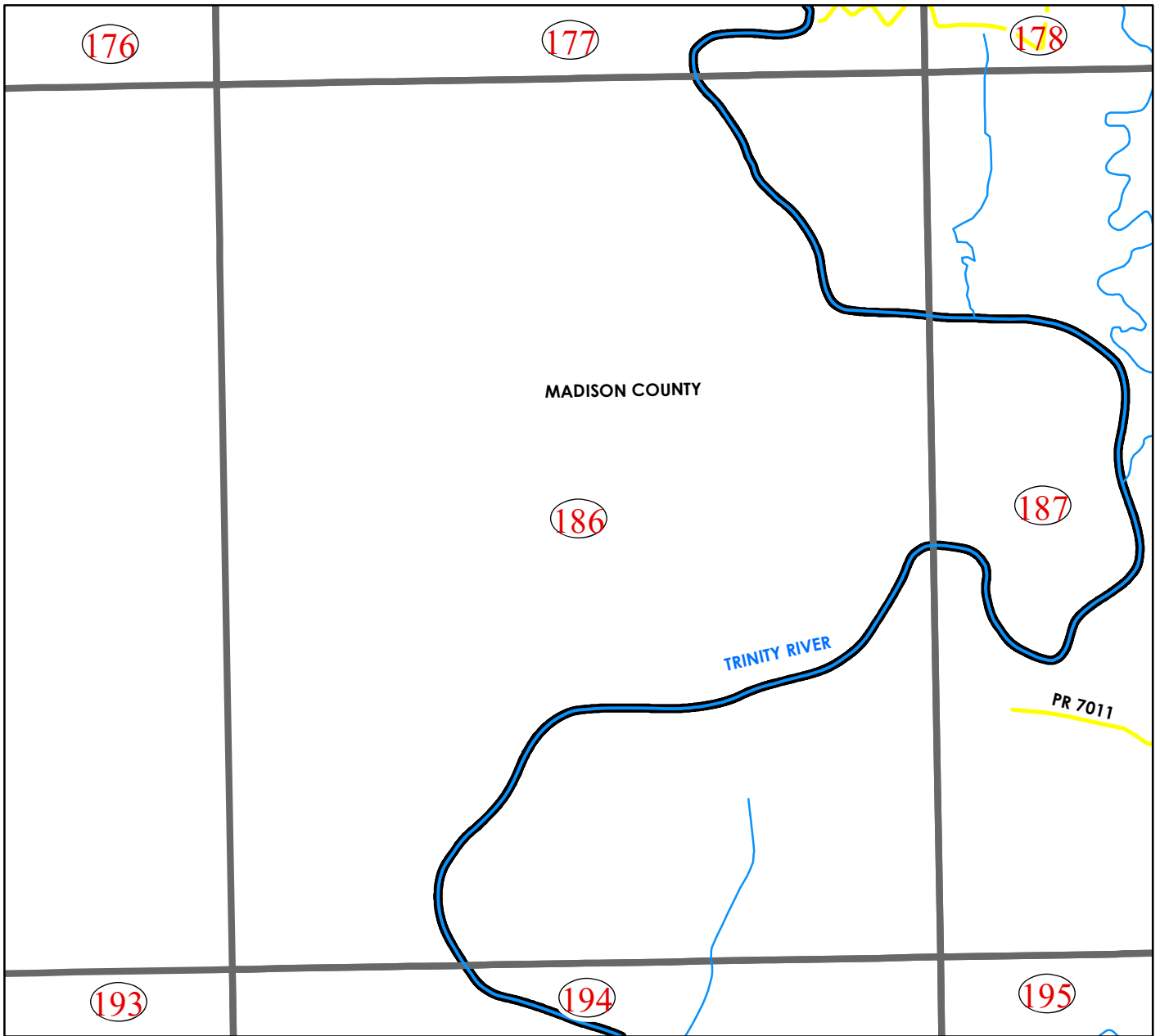




Map Legend

- | | | |
|--------------------|--------------------|------------------------|
| OVERVIEW | FARM TO MARKET | <all other values> |
| <all other values> | PARK ROAD | HYDRO_CLASS |
| RoadClass | COUNTY ROAD | RIVER |
| RAMP | CITY STREET | LAKE |
| CONNECTOR | PRIVATE ROAD | POND |
| US HIGHWAY | DRIVEWAY | Hydro Lines |
| US ALTERNATE | TRAIL | <all other values> |
| STATE HIGHWAY | LOOP 304 | HYDRO_CLASS |
| | Hydro Areas | CREEK |
| | | RIVER |
| | | STREAM |
| | | USNG_Houston_Pages |
| | | COUNTY_BOUNDARIES |
| | | AUTHORITATIVE_BOUNDARY |

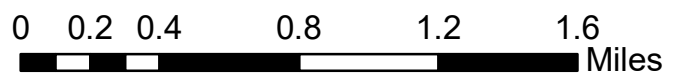




Map Legend

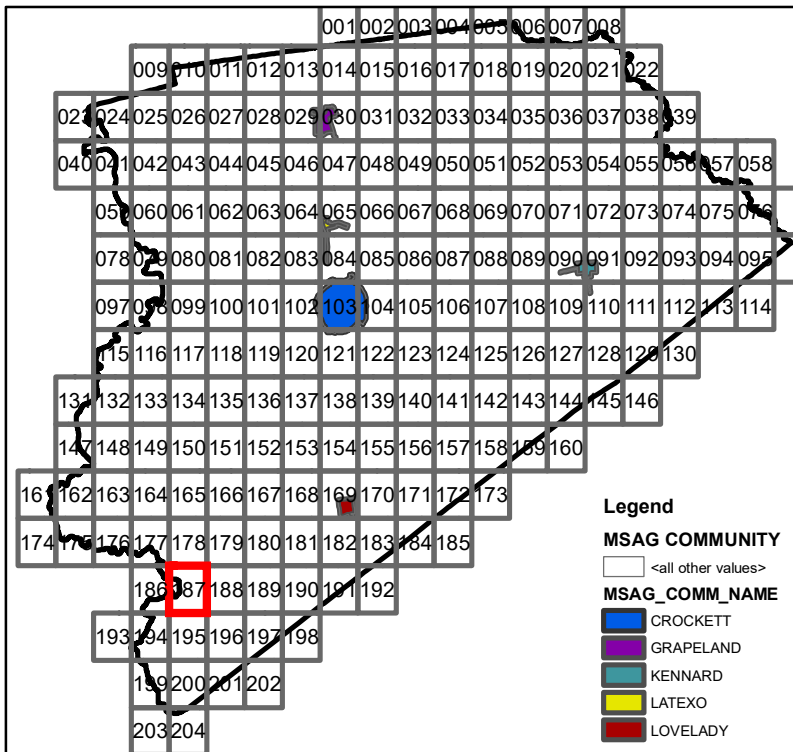
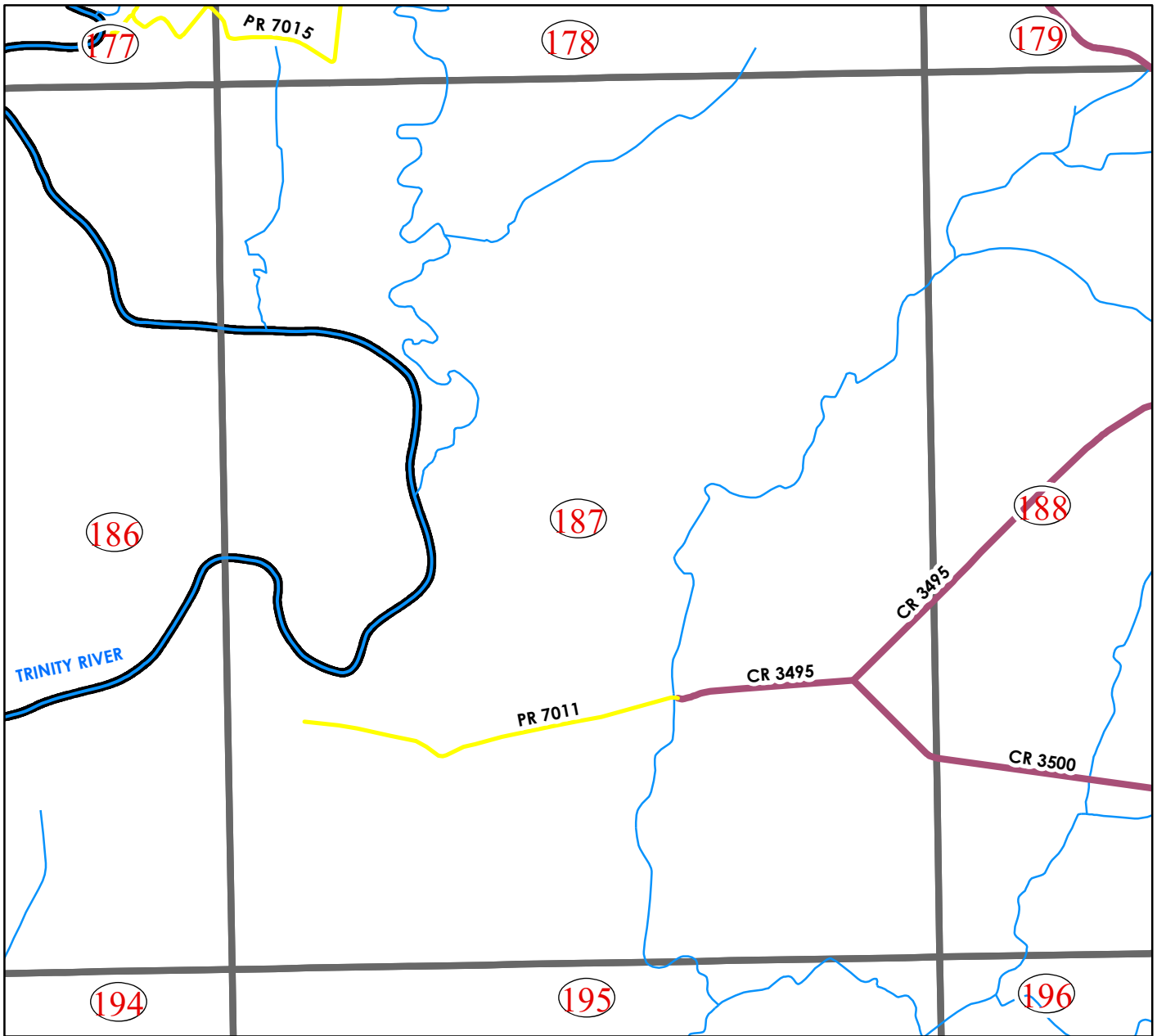
- OVERVIEW**
 - <all other values>
- RoadClass**
 - FARM TO MARKET
 - PARK ROAD
 - COUNTY ROAD
 - RAMP
 - CITY STREET
 - PRIVATE ROAD
 - CONNECTOR
 - DRIVEWAY
 - TRAIL
 - US HIGHWAY
 - US ALTERNATE
 - STATE HIGHWAY
 - LOOP 304
- Hydro Areas**
 - <all other values>
 - CREEK
 - RIVER
 - STREAM
 - USNG_Houston_Pages
 - COUNTY_BOUNDARIES
 - AUTHORITATIVE_BOUNDARY
- HYDRO_CLASS**
 - RIVER
 - LAKE
 - POND
- Hydro Lines**
 - <all other values>

- ### Legend
- MSAG COMMUNITY**
 - <all other values>
 - MSAG_COMM_NAME**
 - CROCKETT
 - GRAPELAND
 - KENNARD
 - LATEXO
 - LOVELADY

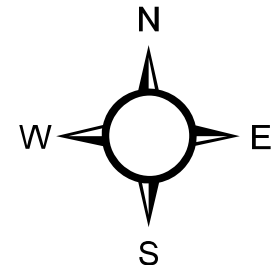


HOUSTON COUNTY

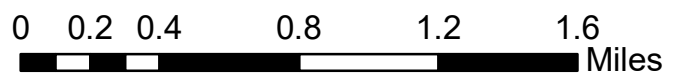
187

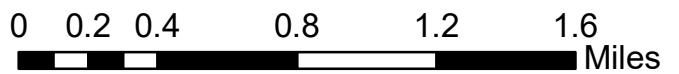
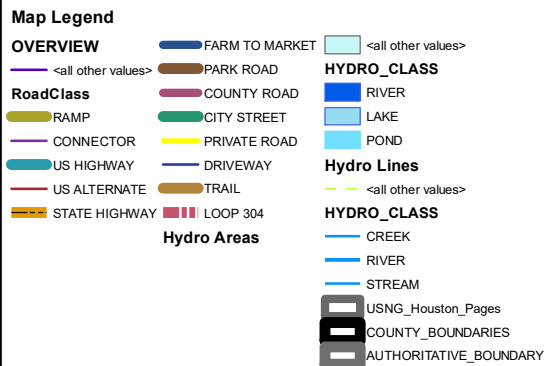
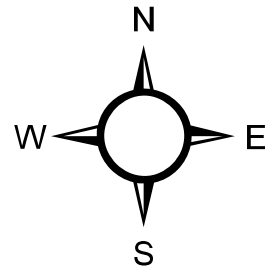
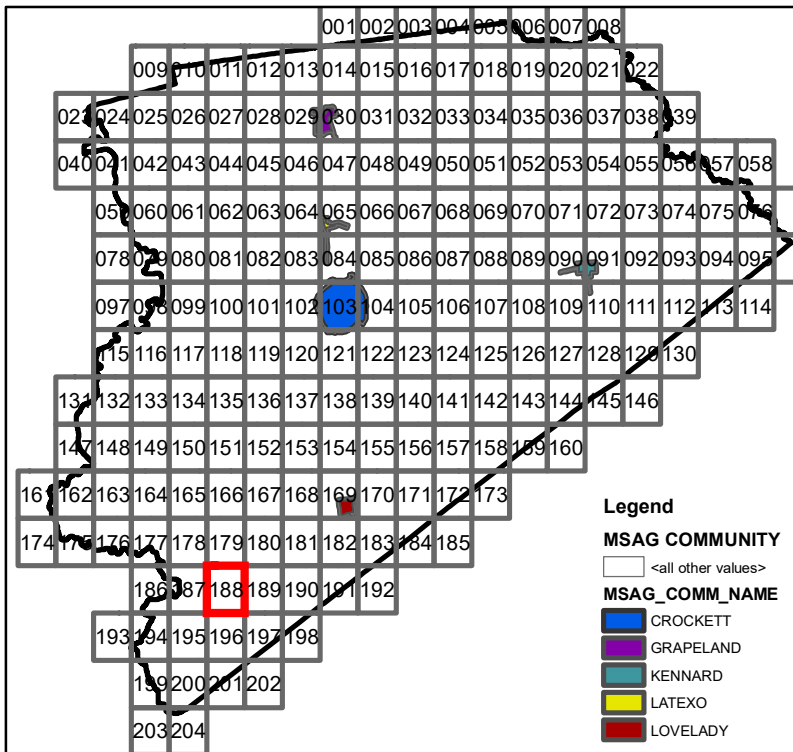
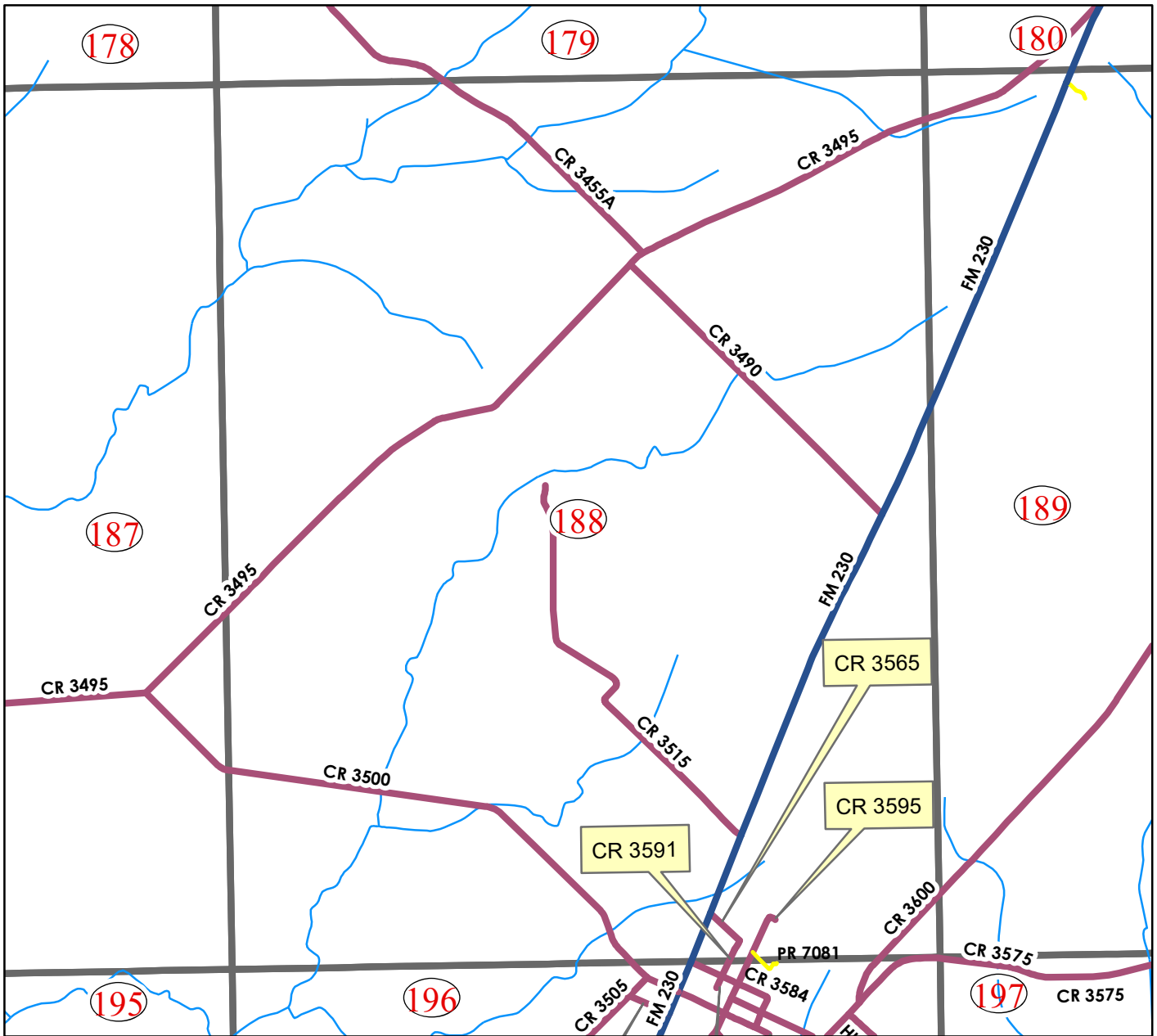


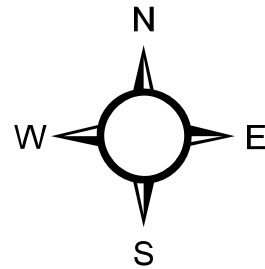
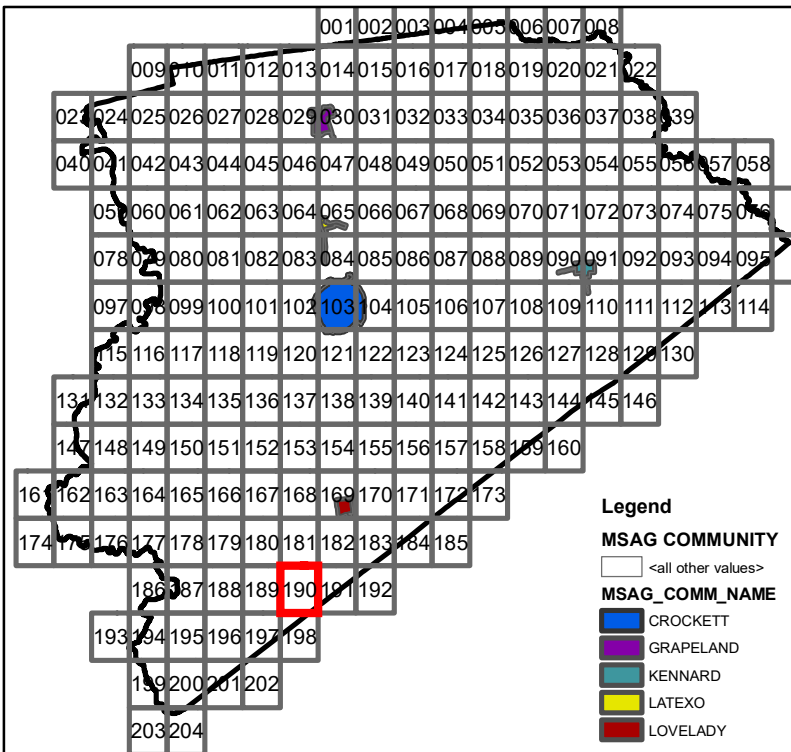
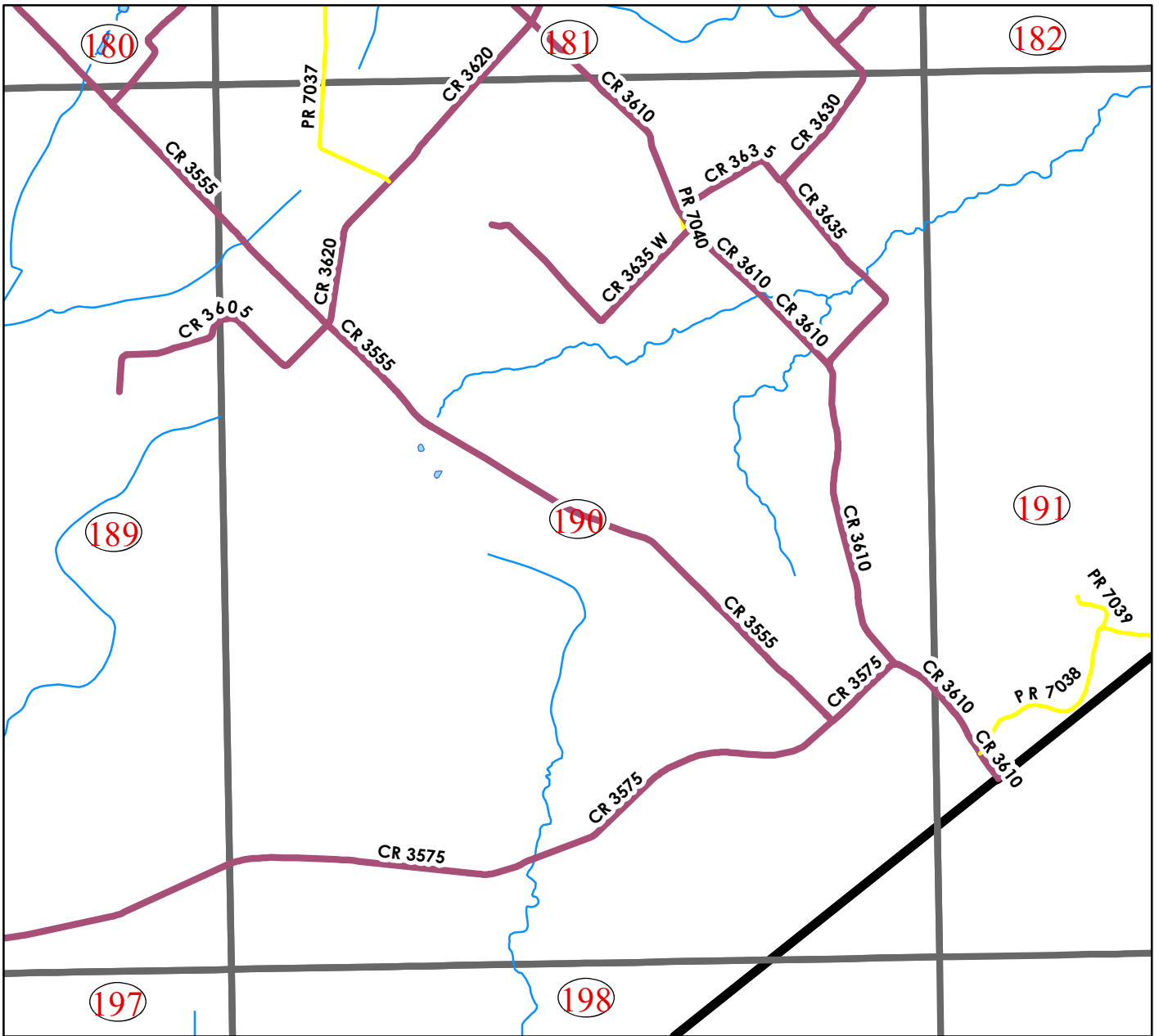
- Legend**
- MSAG COMMUNITY**
- <all other values>
- MSAG_COMM_NAME**
- CROCKETT
 - GRAPELAND
 - KENNARD
 - LATEXO
 - LOVELADY



- Map Legend**
- OVERVIEW**
- <all other values>
- RoadClass**
- FARM TO MARKET
 - PARK ROAD
 - COUNTY ROAD
 - CITY STREET
 - PRIVATE ROAD
 - DRIVEWAY
 - TRAIL
 - LOOP 304
- Hydro Lines**
- <all other values>
 - CREEK
 - RIVER
 - STREAM
 - USNG_Houston_Pages
 - COUNTY_BOUNDARIES
 - AUTHORITATIVE_BOUNDARY
- Hydro Areas**
- <all other values>
 - RIVER
 - LAKE
 - POND



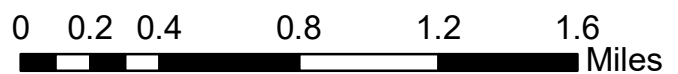




Map Legend

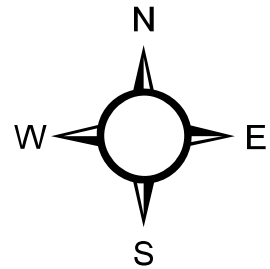
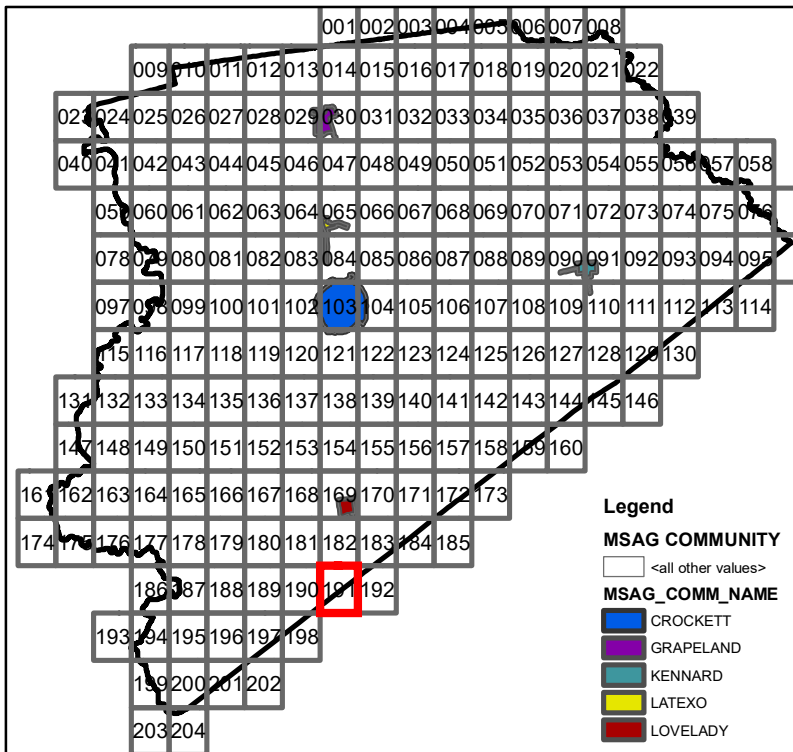
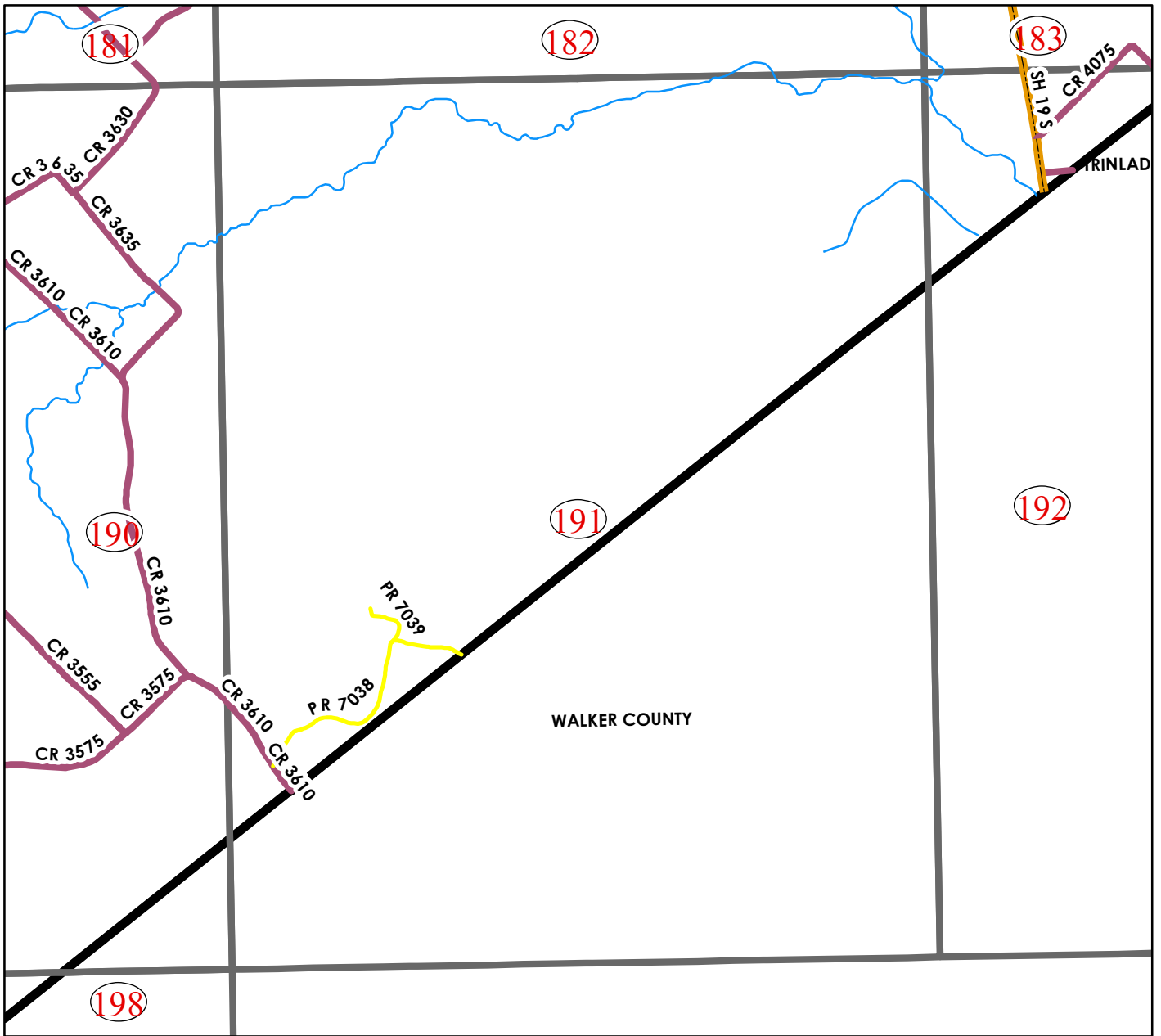
- OVERVIEW**
 - <all other values>
- RoadClass**
 - FARM TO MARKET
 - PARK ROAD
 - COUNTY ROAD
 - RAMP
 - CONNECTOR
 - US HIGHWAY
 - US ALTERNATE
 - STATE HIGHWAY
 - LOOP 304
- Hydro Areas**
 - <all other values>
- HYDRO_CLASS**
 - RIVER
 - LAKE
 - POND
- Hydro Lines**
 - <all other values>
 - CREEK
 - RIVER
 - STREAM
- HYDRO_CLASS**
 - USNG_Houston_Pages
 - COUNTY_BOUNDARIES
 - AUTHORITATIVE_BOUNDARY

- ### Legend
- MSAG COMMUNITY**
 - <all other values>
 - MSAG_COMM_NAME**
 - CROCKETT
 - GRAPELAND
 - KENNARD
 - LATEXO
 - LOVELADY



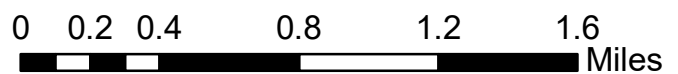
HOUSTON COUNTY

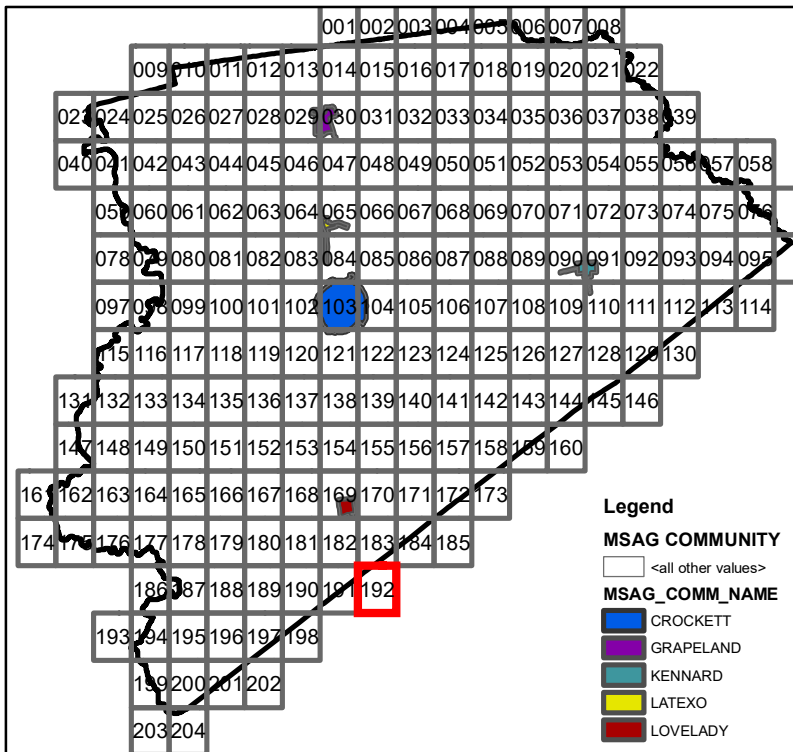
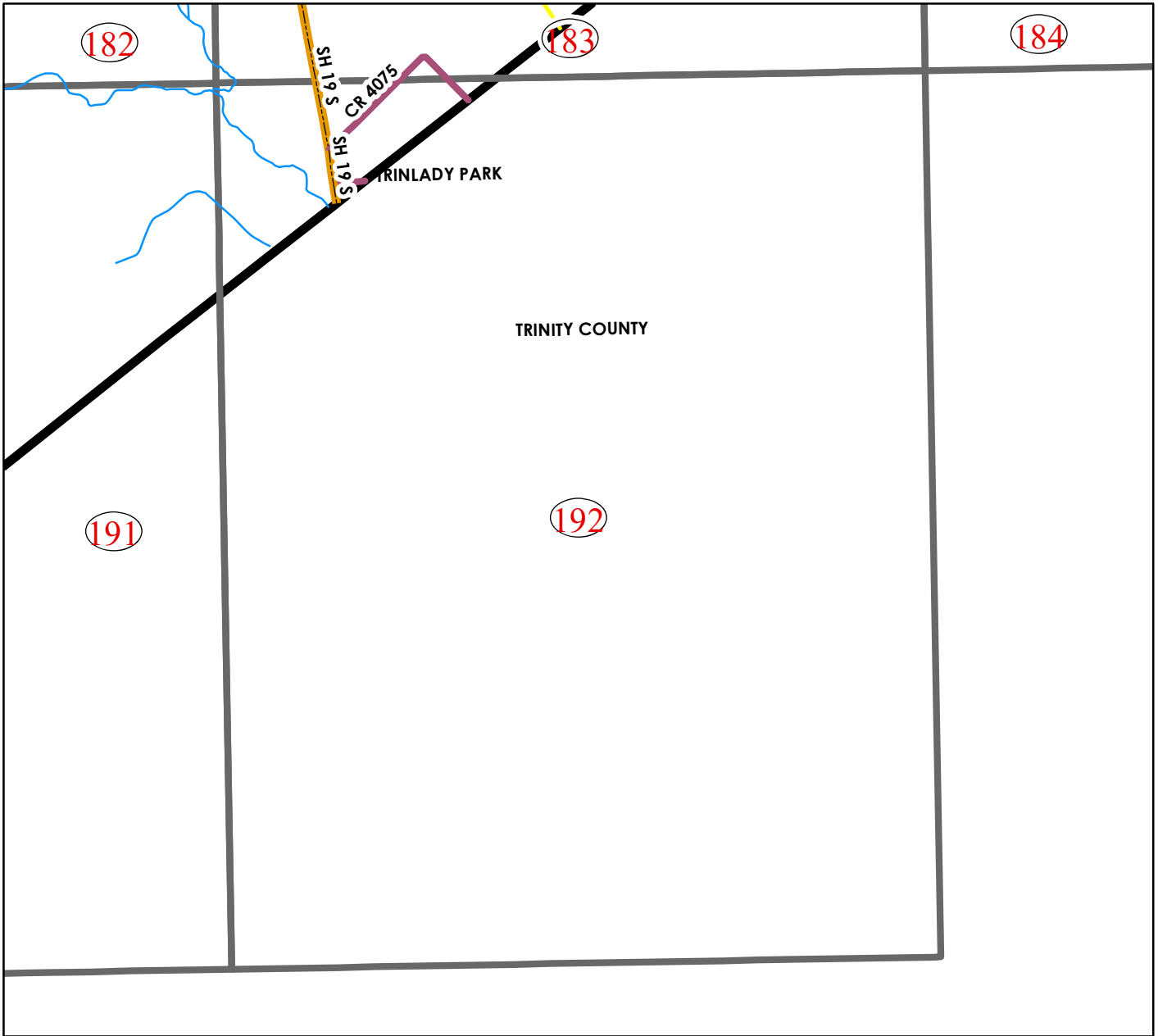
191



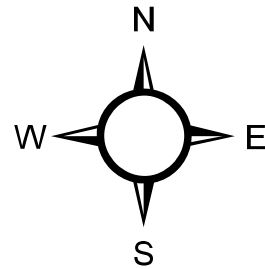
Map Legend

- OVERVIEW**
 - FARM TO MARKET
 - PARK ROAD
 - COUNTY ROAD
 - CITY STREET
 - PRIVATE ROAD
 - DRIVEWAY
 - TRAIL
 - LOOP 304
- RoadClass**
 - US HIGHWAY
 - US ALTERNATE
 - STATE HIGHWAY
- Hydro Areas**
 - CREEK
 - RIVER
 - STREAM
- Hydro Lines**
 - CREEK
 - RIVER
 - STREAM
- Hydro Class**
 - RIVER
 - LAKE
 - POND
- Legend**
 - <all other values>
 - CROCKETT
 - GRAPELAND
 - KENNARD
 - LATEXO
 - LOVELADY
- Map Legend**
 - <all other values>
 - RIVER
 - LAKE
 - POND
 - CREEK
 - RIVER
 - STREAM
 - USNG_Houston_Pages
 - COUNTY_BOUNDARIES
 - AUTHORITATIVE_BOUNDARY



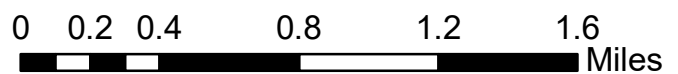


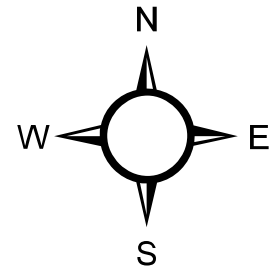
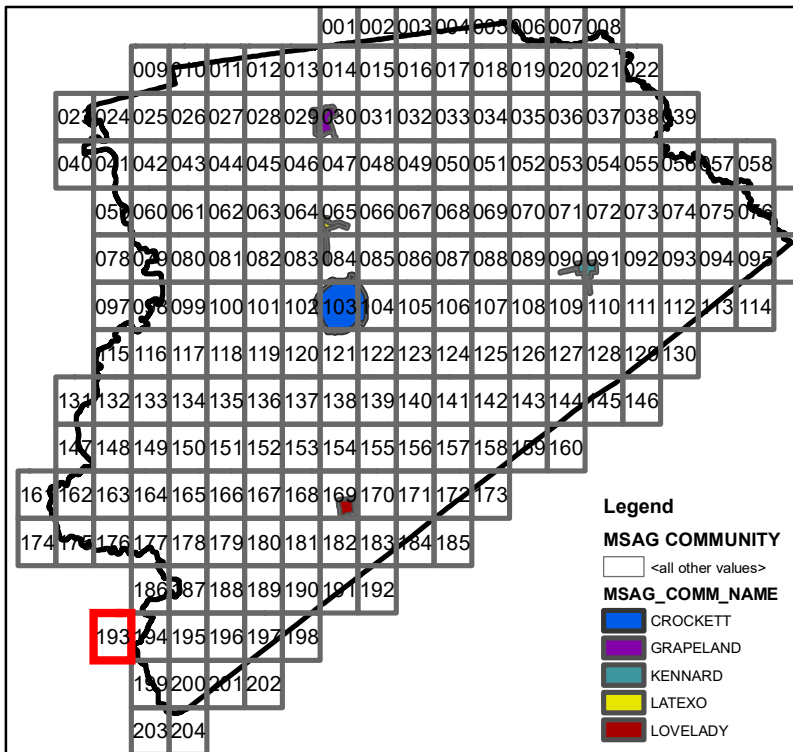
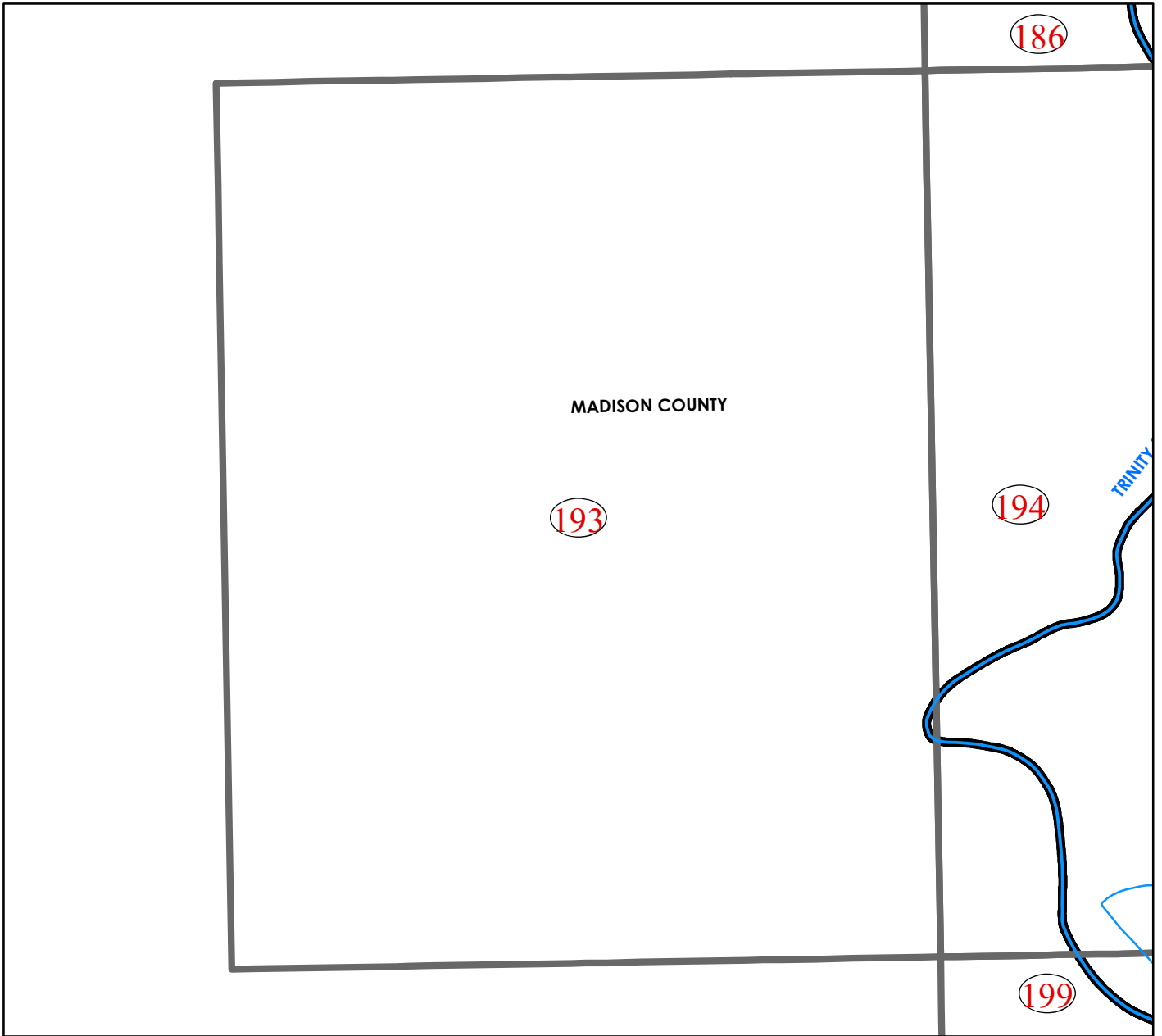
- Legend**
- MSAG COMMUNITY**
- <all other values>
- MSAG_COMM_NAME**
- CROCKETT
 - GRAPELAND
 - KENNARD
 - LATEXO
 - LOVELADY



Map Legend

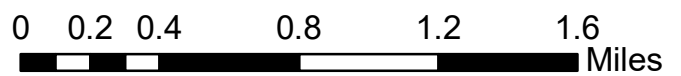
- OVERVIEW**
- <all other values>
- RoadClass**
- FARM TO MARKET
 - PARK ROAD
 - COUNTY ROAD
 - RAMP
 - CONNECTOR
 - US HIGHWAY
 - US ALTERNATE
 - STATE HIGHWAY
 - CITY STREET
 - PRIVATE ROAD
 - DRIVEWAY
 - TRAIL
 - LOOP 304
- Hydro Areas**
- <all other values>
- HYDRO_CLASS**
- RIVER
 - LAKE
 - POND
- Hydro Lines**
- <all other values>
 - CREEK
 - RIVER
 - STREAM
- BOUNDARIES**
- USNG_Houston_Pages
 - COUNTY_BOUNDARIES
 - AUTHORITATIVE_BOUNDARY





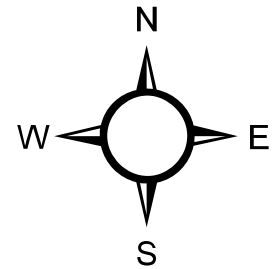
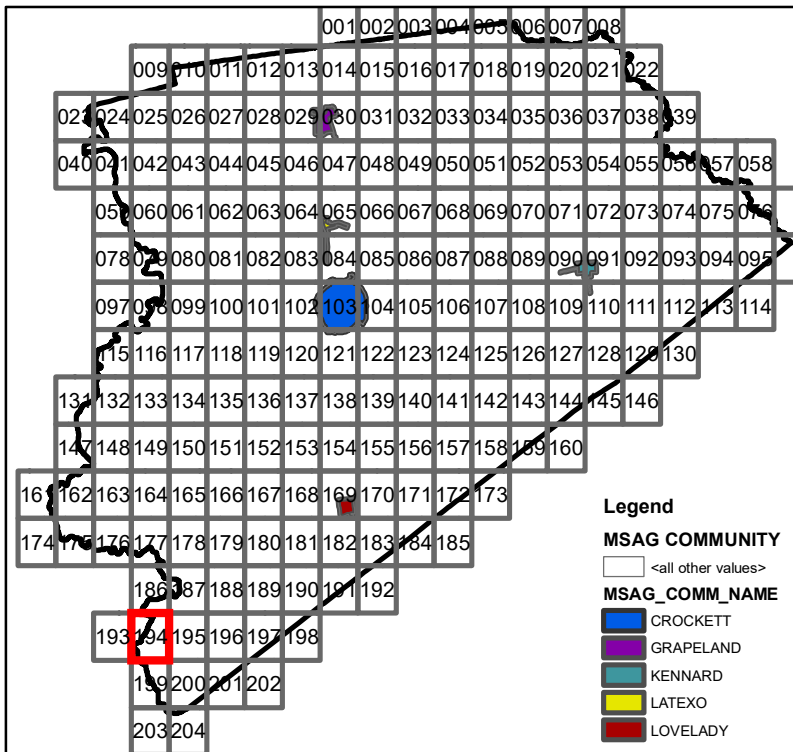
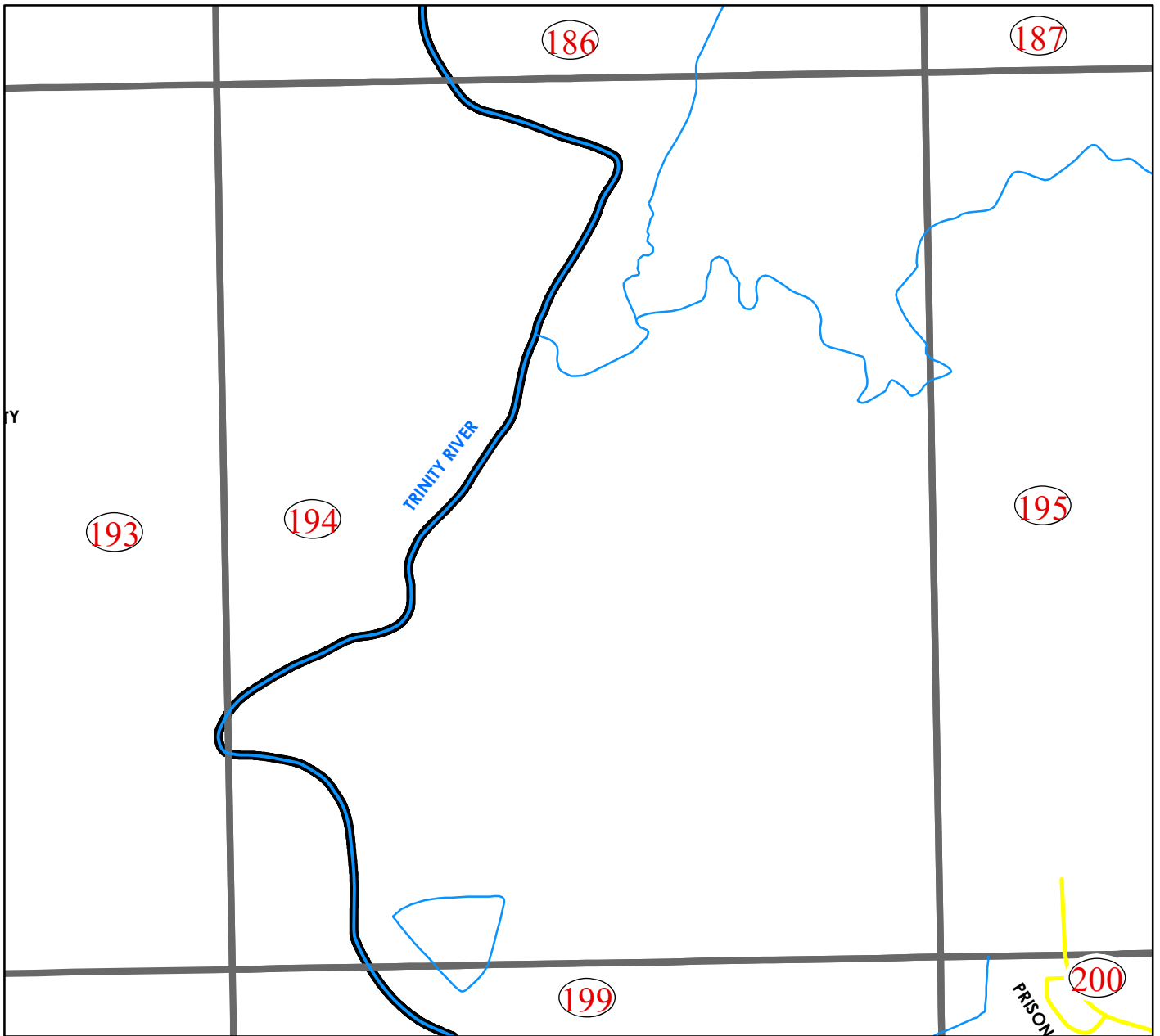
Map Legend

- OVERVIEW**
- <all other values>
- RoadClass**
- FARM TO MARKET
 - PARK ROAD
 - COUNTY ROAD
 - RAMP
 - CONNECTOR
 - US HIGHWAY
 - US ALTERNATE
 - STATE HIGHWAY
 - CITY STREET
 - PRIVATE ROAD
 - DRIVEWAY
 - TRAIL
 - LOOP 304
- Hydro Areas**
- <all other values>
- HYDRO_CLASS**
- RIVER
 - LAKE
 - POND
- Hydro Lines**
- <all other values>
- HYDRO_CLASS**
- CREEK
 - RIVER
 - STREAM
 - USNG_Houston_Pages
 - COUNTY_BOUNDARIES
 - AUTHORITATIVE_BOUNDARY



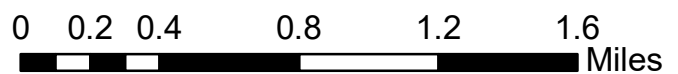
HOUSTON COUNTY

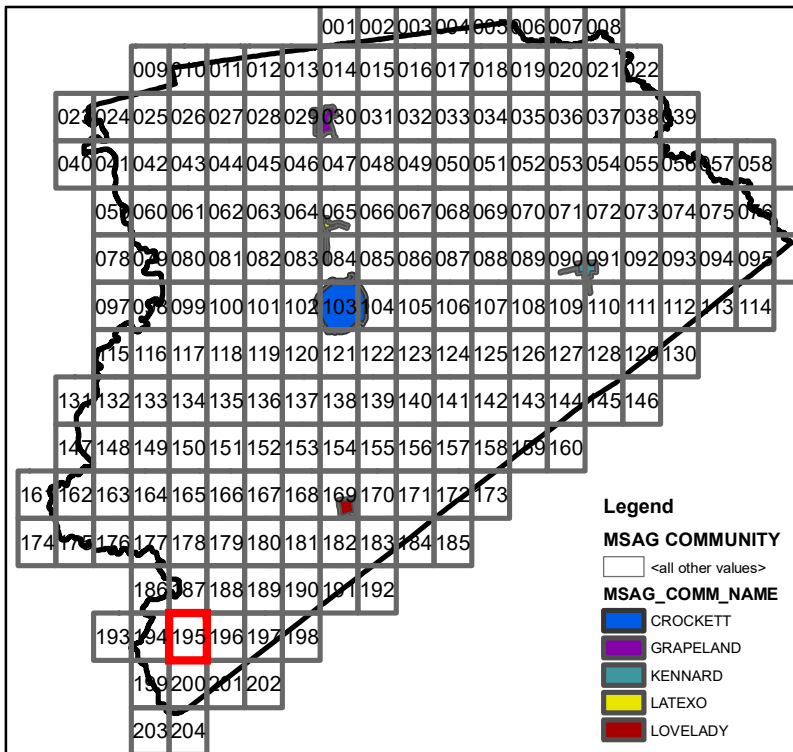
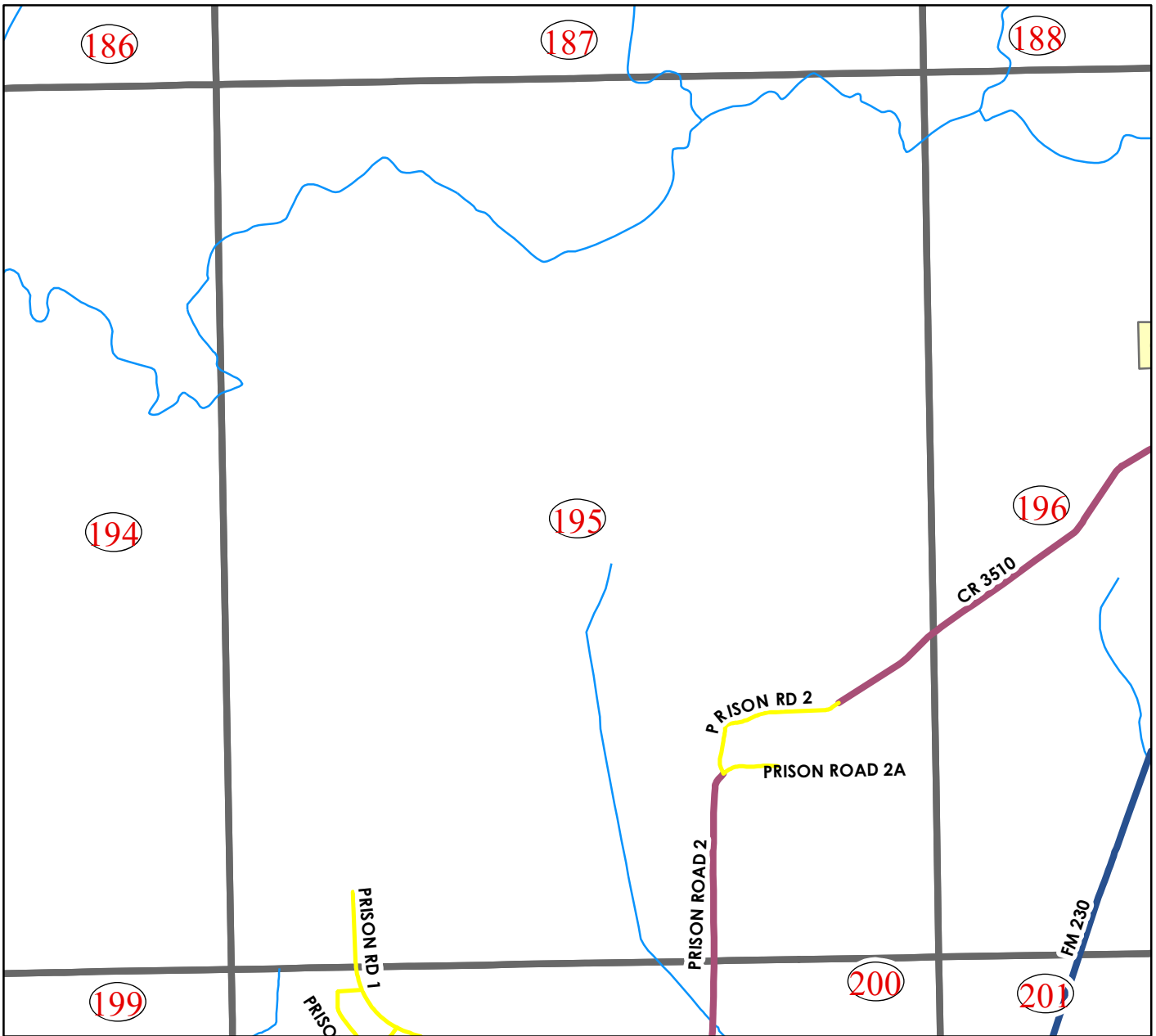
194



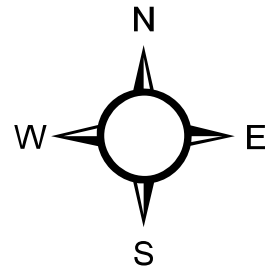
Map Legend

- | | | |
|------------------|----------------|------------------------|
| OVERVIEW | FARM TO MARKET | <all other values> |
| | PARK ROAD | HYDRO_CLASS |
| RoadClass | COUNTY ROAD | RIVER |
| RAMP | CITY STREET | LAKE |
| CONNECTOR | PRIVATE ROAD | POND |
| US HIGHWAY | DRIVEWAY | Hydro Lines |
| US ALTERNATE | TRAIL | <all other values> |
| STATE HIGHWAY | LOOP 304 | HYDRO_CLASS |
| | | CREEK |
| | | RIVER |
| | | STREAM |
| | | USNG_Houston_Pages |
| | | COUNTY_BOUNDARIES |
| | | AUTHORITATIVE_BOUNDARY |



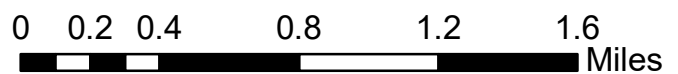


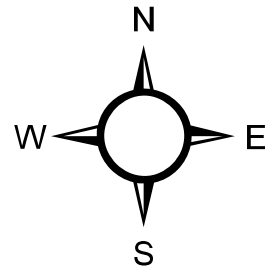
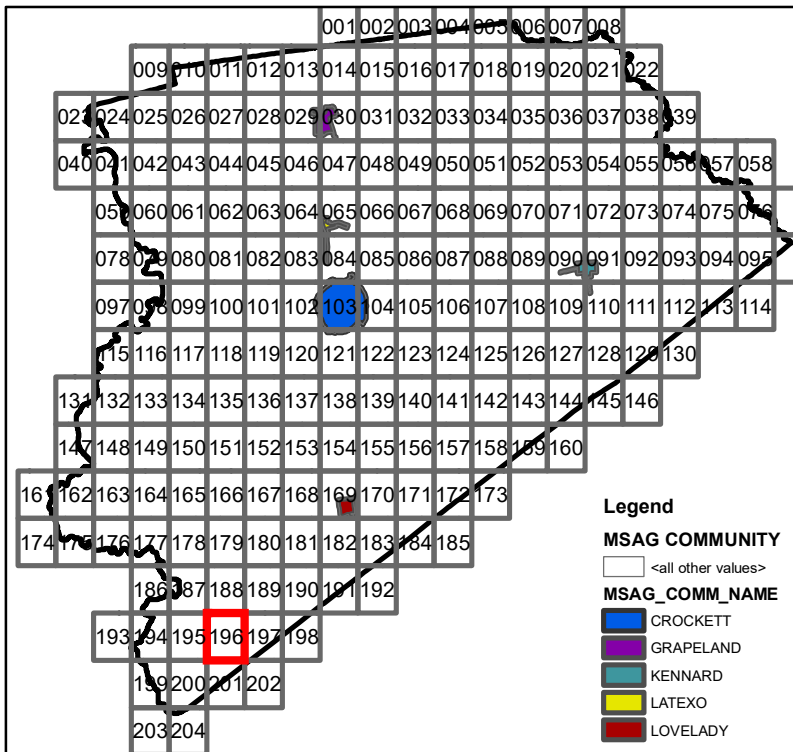
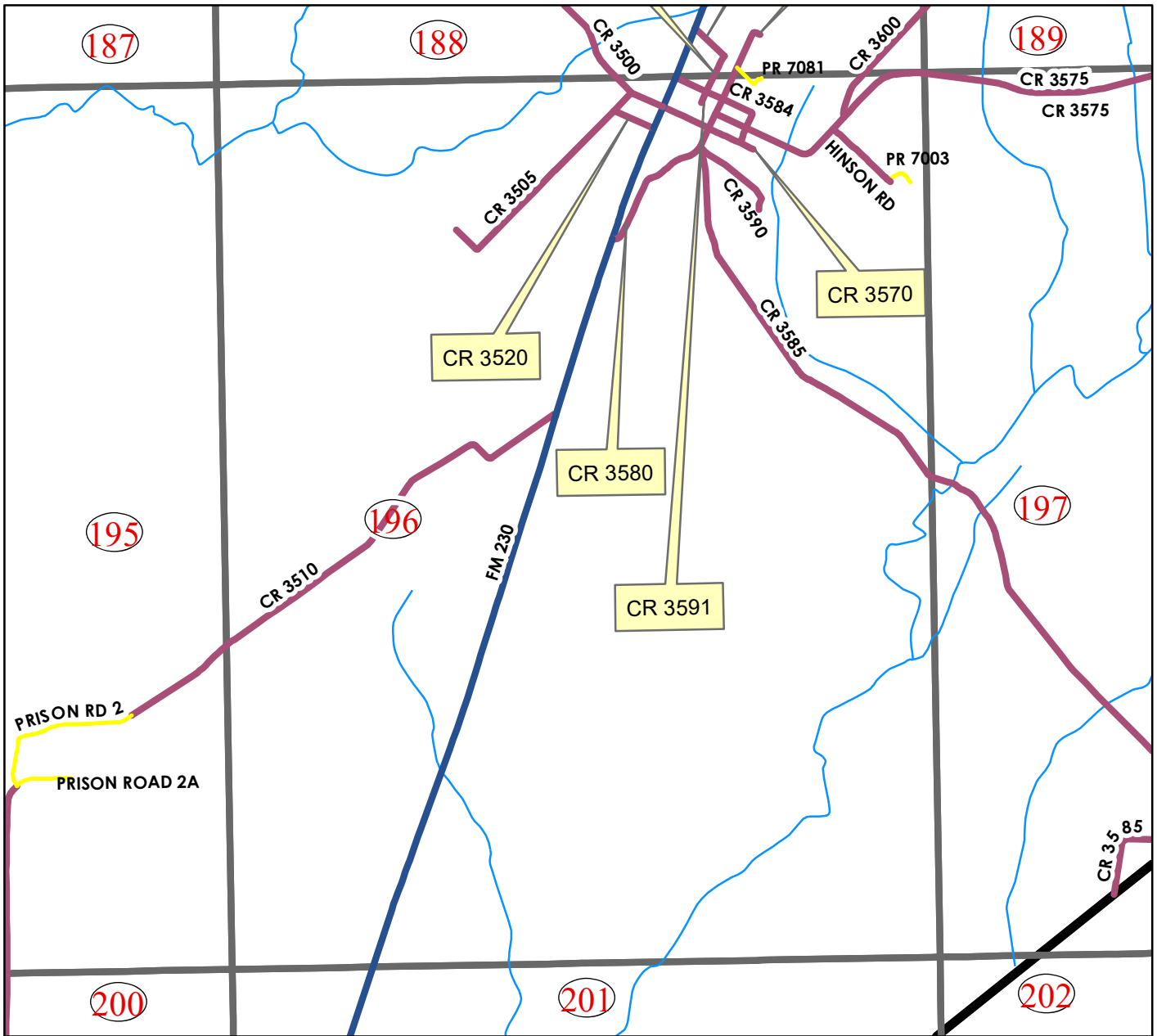
- Legend**
- MSAG COMMUNITY**
- <all other values>
- MSAG_COMM_NAME**
- CROCKETT
 - GRAPELAND
 - KENNARD
 - LATEXO
 - LOVELADY



Map Legend

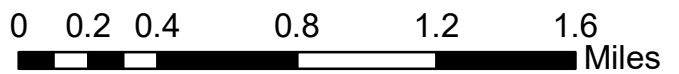
- OVERVIEW**
- <all other values>
- RoadClass**
- FARM TO MARKET
 - PARK ROAD
 - COUNTY ROAD
 - CITY STREET
 - PRIVATE ROAD
 - DRIVEWAY
 - TRAIL
 - US HIGHWAY
 - US ALTERNATE
 - STATE HIGHWAY
 - LOOP 304
- Hydro Areas**
- <all other values>
- HYDRO_CLASS**
- RIVER
 - LAKE
 - POND
- Hydro Lines**
- <all other values>
- HYDRO_CLASS**
- CREEK
 - RIVER
 - STREAM
- USNG_Houston_Pages
- COUNTY_BOUNDARIES
- AUTHORITATIVE_BOUNDARY

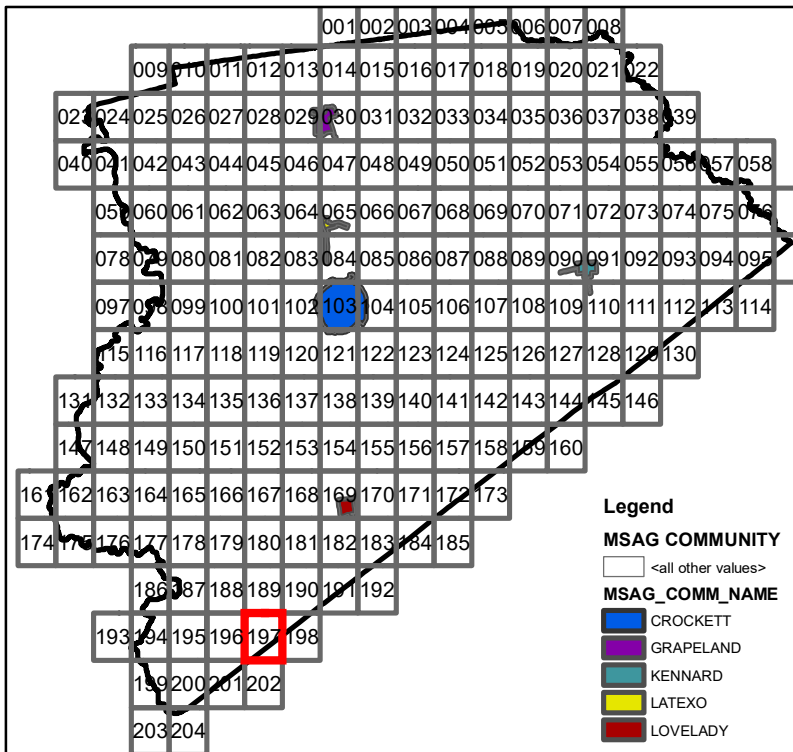
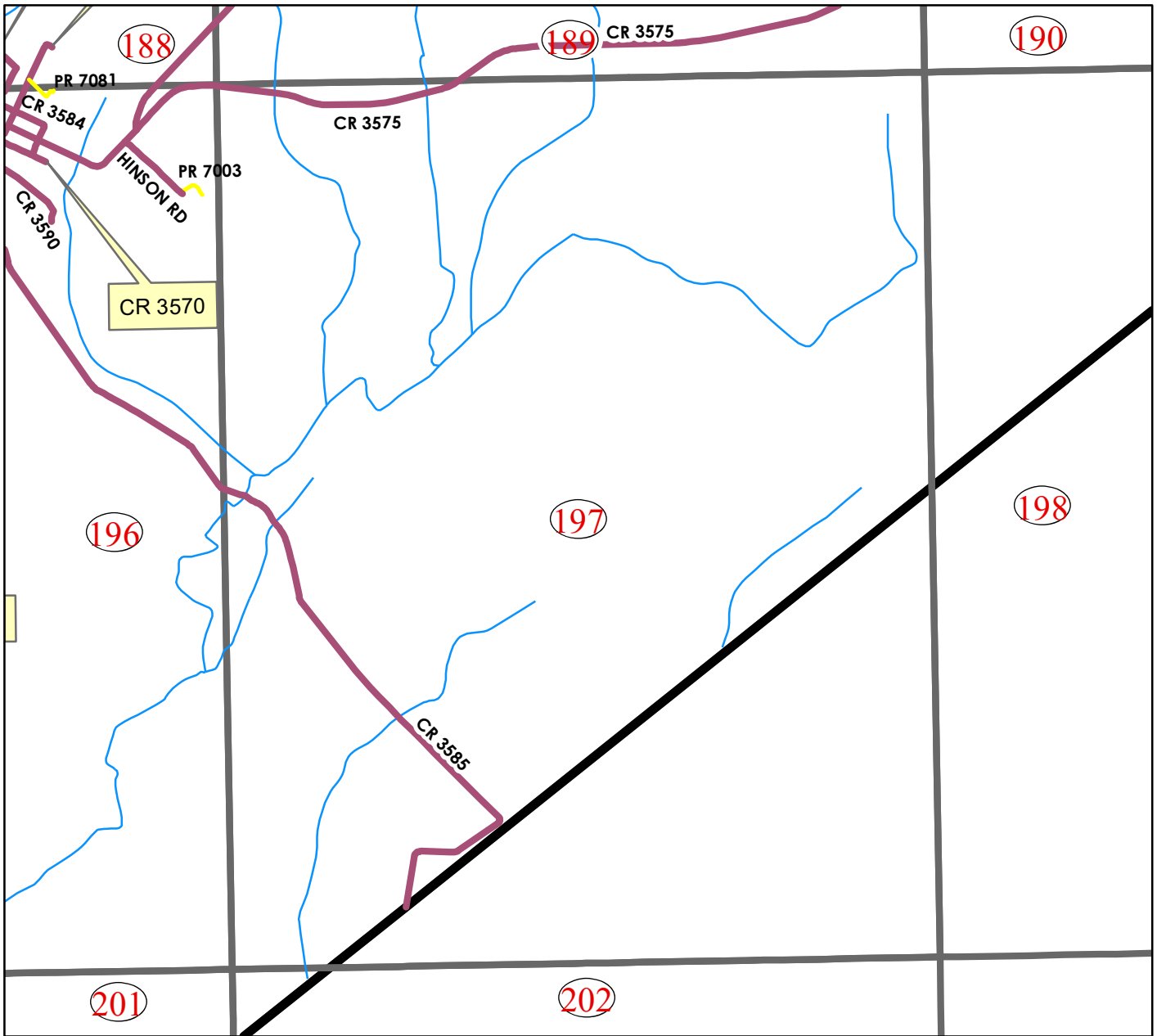




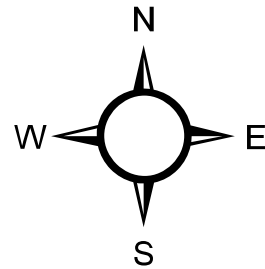
Map Legend

- OVERVIEW**
 - <all other values>
- RoadClass**
 - FARM TO MARKET
 - PARK ROAD
 - COUNTY ROAD
 - CITY STREET
 - PRIVATE ROAD
 - CONNECTOR
 - US HIGHWAY
 - US ALTERNATE
 - STATE HIGHWAY
 - TRAIL
 - LOOP 304
- Hydro Lines**
 - <all other values>
- Hydro Areas**
 - CREEK
 - RIVER
 - STREAM
 - USNG_Houston_Pages
 - COUNTY_BOUNDARIES
 - AUTHORITATIVE_BOUNDARY
- HYDRO_CLASS**
 - RIVER
 - LAKE
 - POND



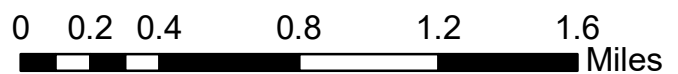


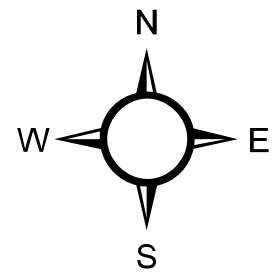
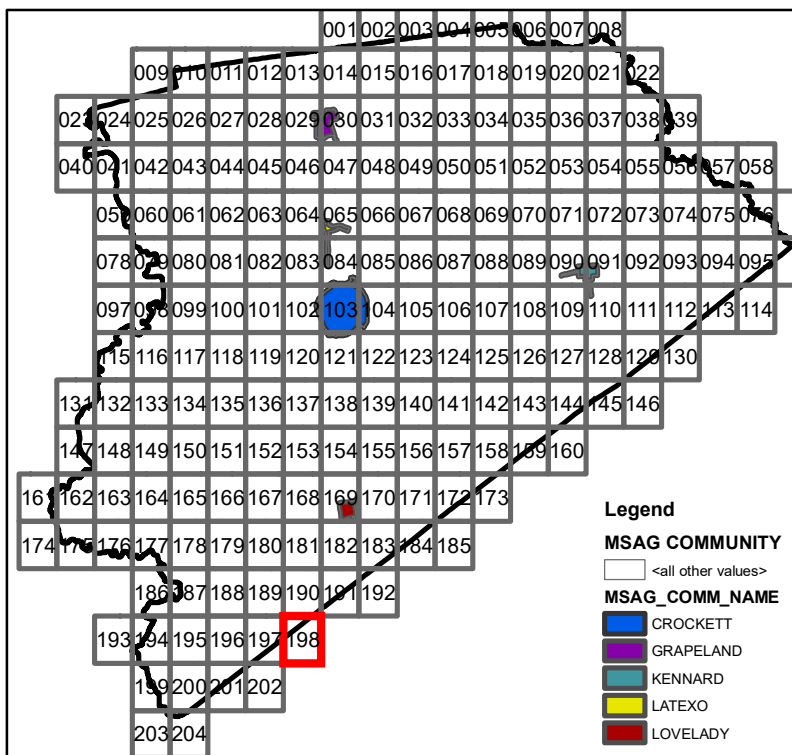
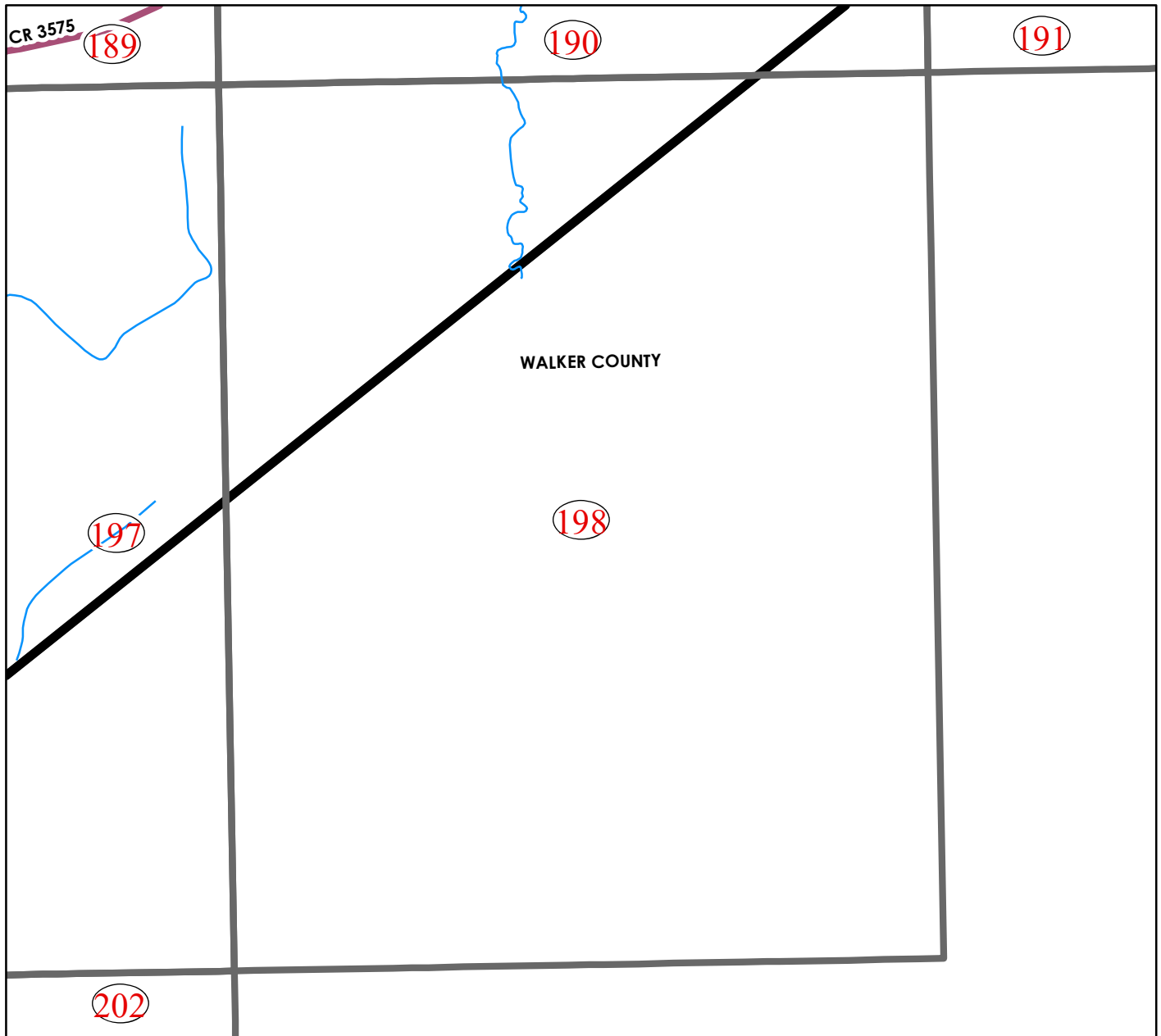
- Legend**
- MSAG COMMUNITY**
- <all other values>
- MSAG_COMM_NAME**
- CROCKETT
 - GRAPELAND
 - KENNARD
 - LATEXO
 - LOVELADY



Map Legend

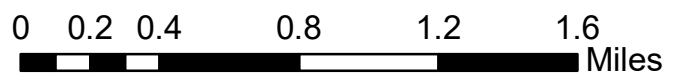
- OVERVIEW**
- <all other values>
- RoadClass**
- FARM TO MARKET
 - PARK ROAD
 - COUNTY ROAD
 - CITY STREET
 - PRIVATE ROAD
 - CONNECTOR
 - DRIVEWAY
 - US HIGHWAY
 - US ALTERNATE
 - STATE HIGHWAY
 - TRAIL
 - LOOP 304
- Hydro Areas**
- <all other values>
- HYDRO_CLASS**
- RIVER
 - LAKE
 - POND
- Hydro Lines**
- <all other values>
- HYDRO_CLASS**
- CREEK
 - RIVER
 - STREAM
- USNG_Houston_Pages**
- COUNTY_BOUNDARIES
 - AUTHORITATIVE_BOUNDARY





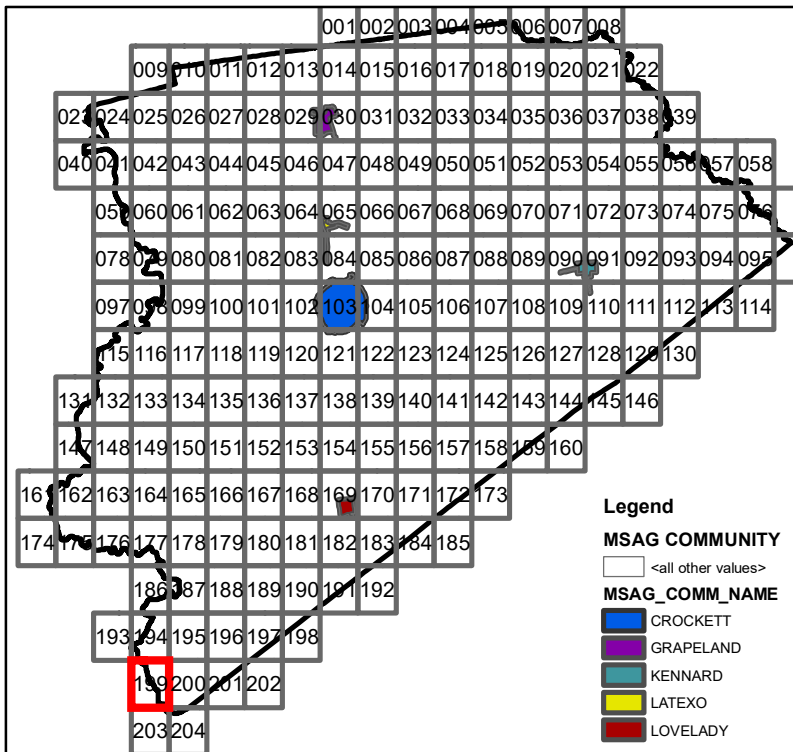
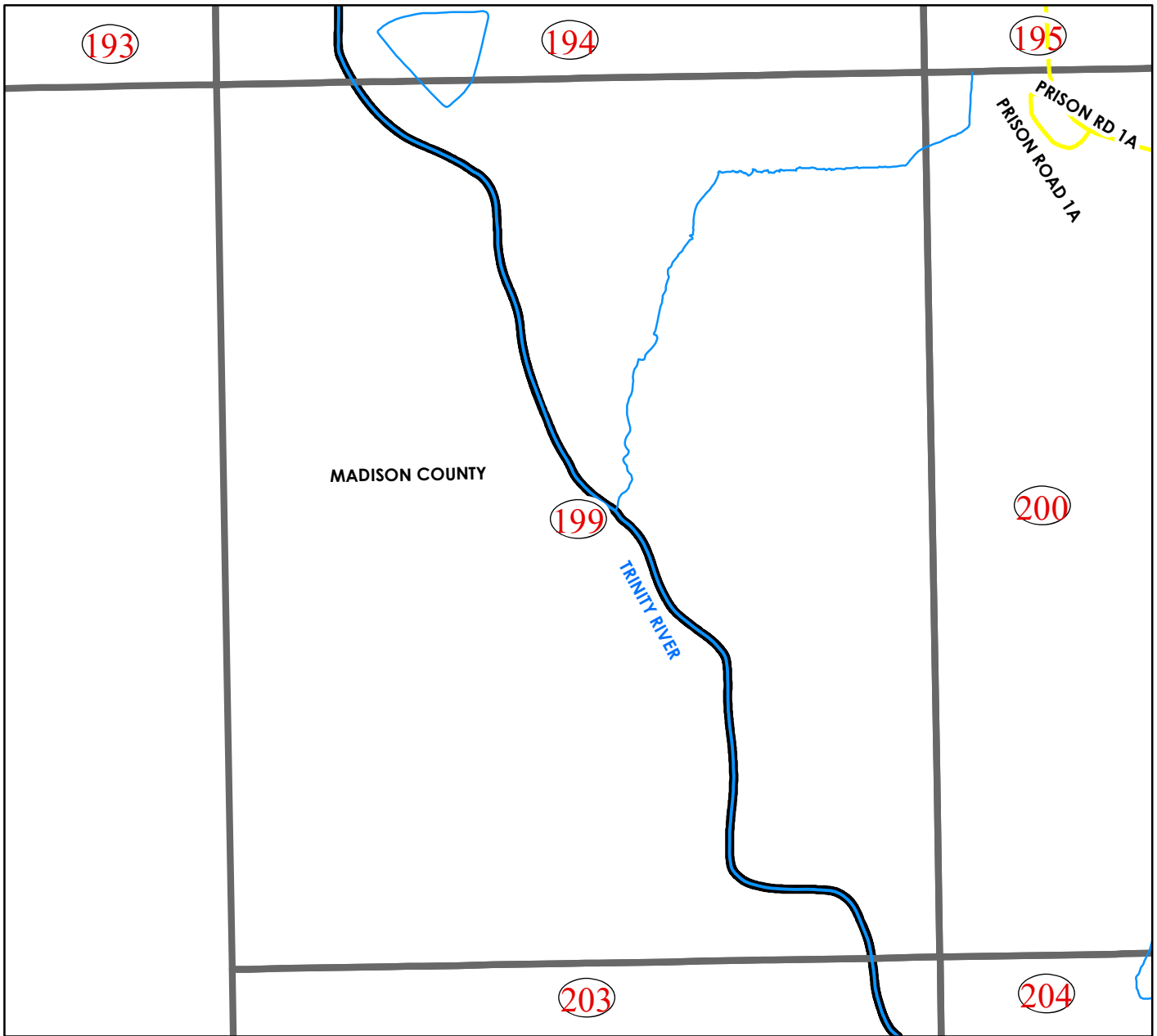
Map Legend

- OVERVIEW**
 - <all other values>
- RoadClass**
 - FARM TO MARKET
 - COUNTY ROAD
 - RAMP
 - CONNECTOR
 - US HIGHWAY
 - US ALTERNATE
 - STATE HIGHWAY
 - PARK ROAD
 - CITY STREET
 - PRIVATE ROAD
 - DRIVEWAY
 - TRAIL
 - LOOP 304
- Hydro Lines**
 - <all other values>
 - CREEK
 - RIVER
 - STREAM
 - USNG_Houston_Pages
 - COUNTY_BOUNDARIES
 - AUTHORITATIVE_BOUNDARY
- Hydro Areas**
 - RIVER
 - LAKE
 - POND

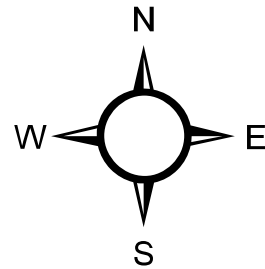


HOUSTON COUNTY

199

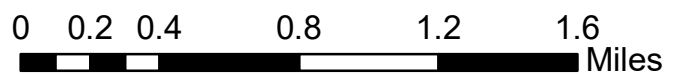


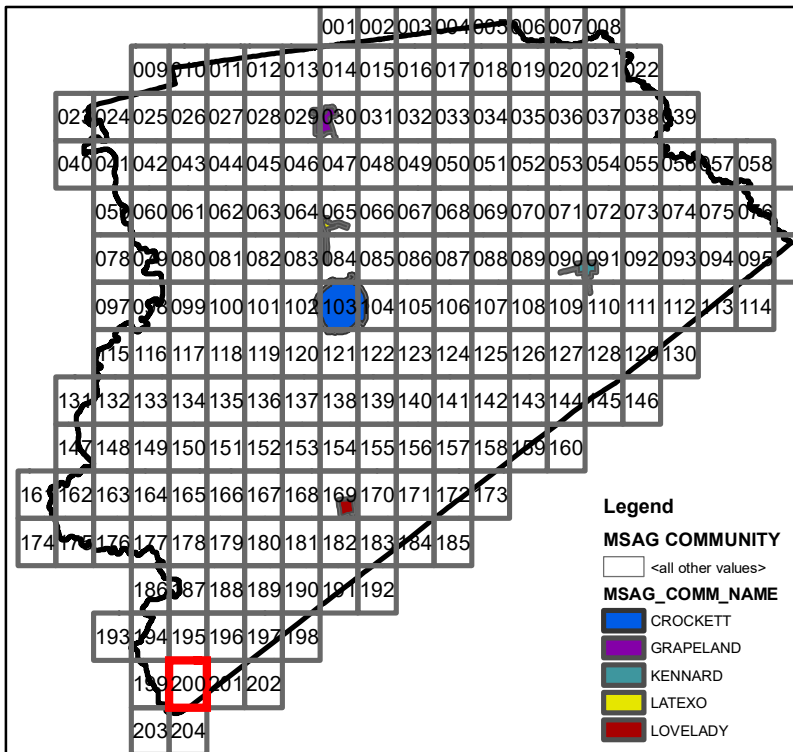
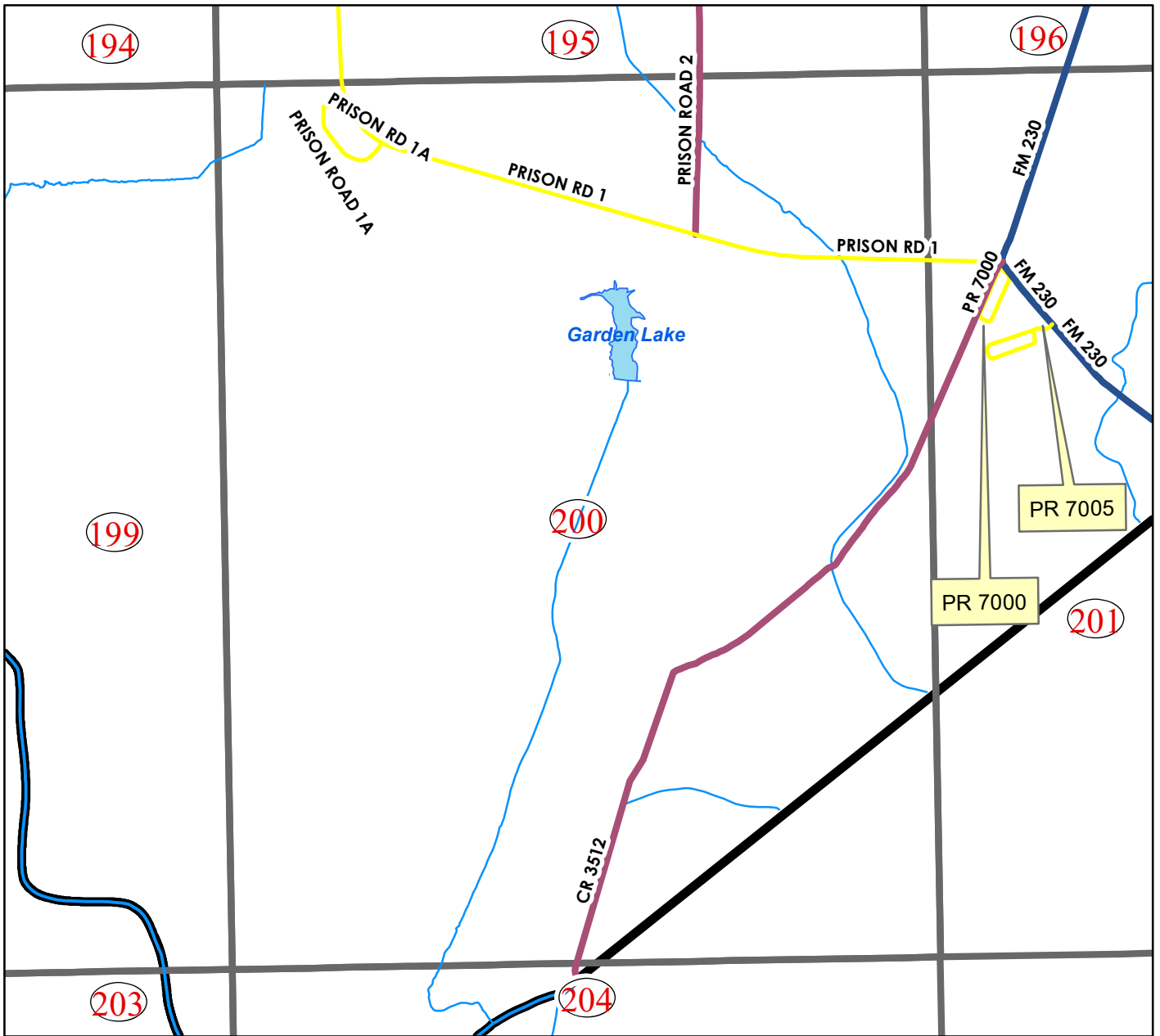
- Legend**
- MSAG COMMUNITY**
- <all other values>
- MSAG_COMM_NAME**
- CROCKETT
 - GRAPELAND
 - KENNARD
 - LATEXO
 - LOVELADY



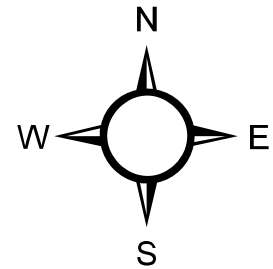
Map Legend

- OVERVIEW**
- <all other values>
- RoadClass**
- FARM TO MARKET
 - PARK ROAD
 - COUNTY ROAD
 - RAMP
 - CONNECTOR
 - US HIGHWAY
 - US ALTERNATE
 - STATE HIGHWAY
 - CITY STREET
 - PRIVATE ROAD
 - DRIVEWAY
 - TRAIL
 - LOOP 304
- Hydro Areas**
- <all other values>
- HYDRO_CLASS**
- RIVER
 - LAKE
 - POND
- Hydro Lines**
- <all other values>
- HYDRO_CLASS**
- CREEK
 - RIVER
 - STREAM
- USNG_Houston_Pages**
- COUNTY_BOUNDARIES
 - AUTHORITATIVE_BOUNDARY



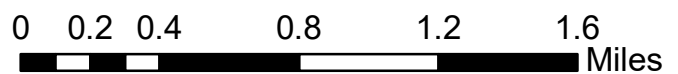


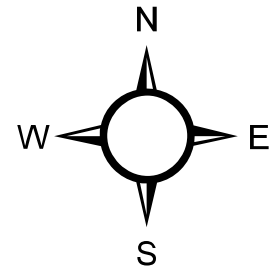
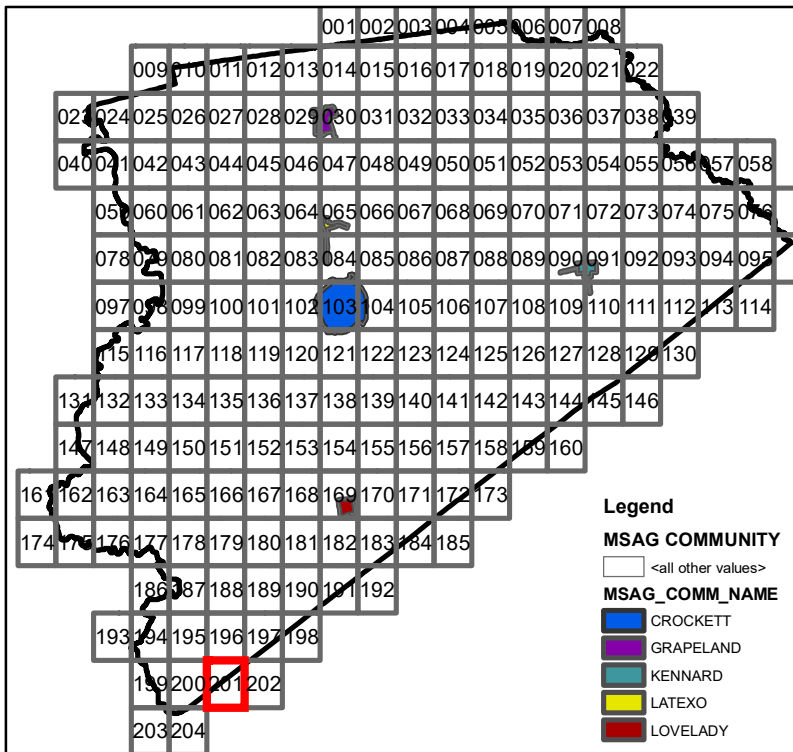
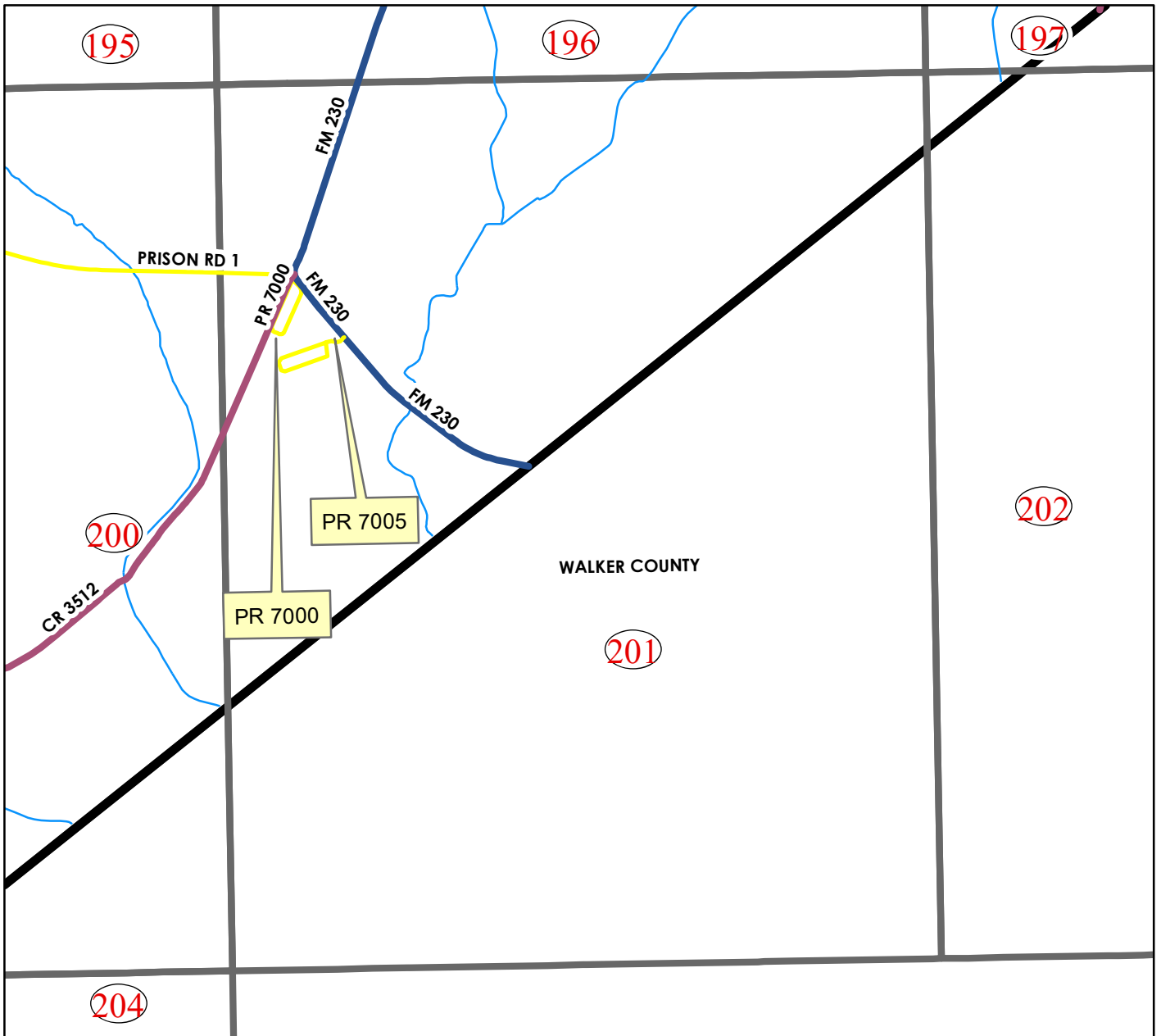
- Legend**
- MSAG COMMUNITY**
- <all other values>
- MSAG_COMM_NAME**
- CROCKETT
 - GRAPELAND
 - KENNARD
 - LATEXO
 - LOVELADY



Map Legend

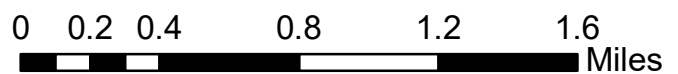
- OVERVIEW**
- <all other values>
- RoadClass**
- FARM TO MARKET
 - PARK ROAD
 - COUNTY ROAD
 - CITY STREET
 - PRIVATE ROAD
 - CONNECTOR
 - US HIGHWAY
 - DRIVEWAY
 - US ALTERNATE
 - STATE HIGHWAY
 - LOOP 304
- Hydro Areas**
- <all other values>
- HYDRO_CLASS**
- RIVER
 - LAKE
 - POND
- Hydro Lines**
- <all other values>
- HYDRO_CLASS**
- CREEK
 - RIVER
 - STREAM
- USNG_Houston_Pages**
- COUNTY_BOUNDARIES
 - AUTHORITATIVE_BOUNDARY

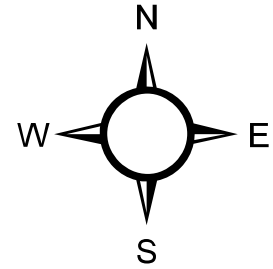
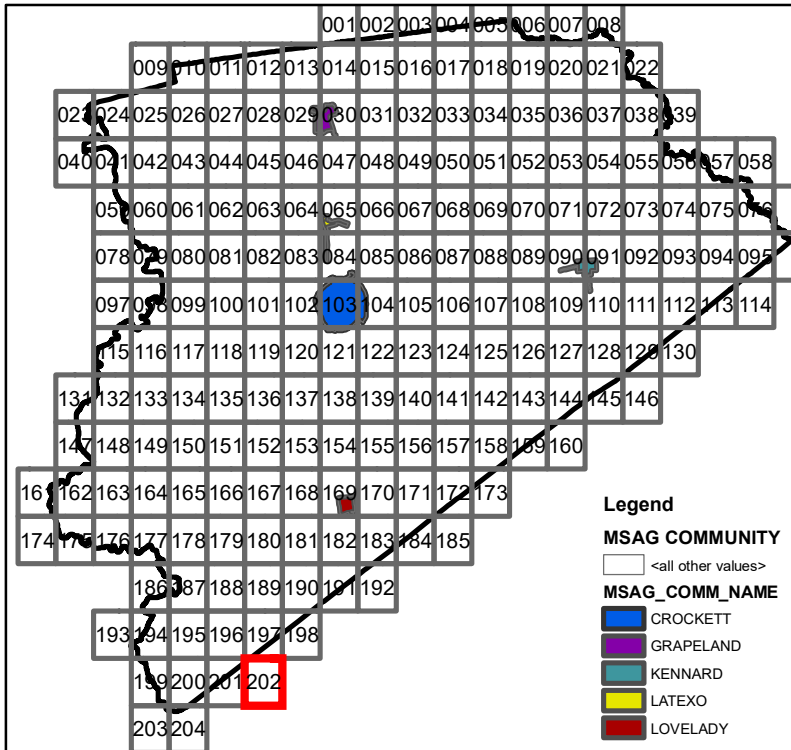
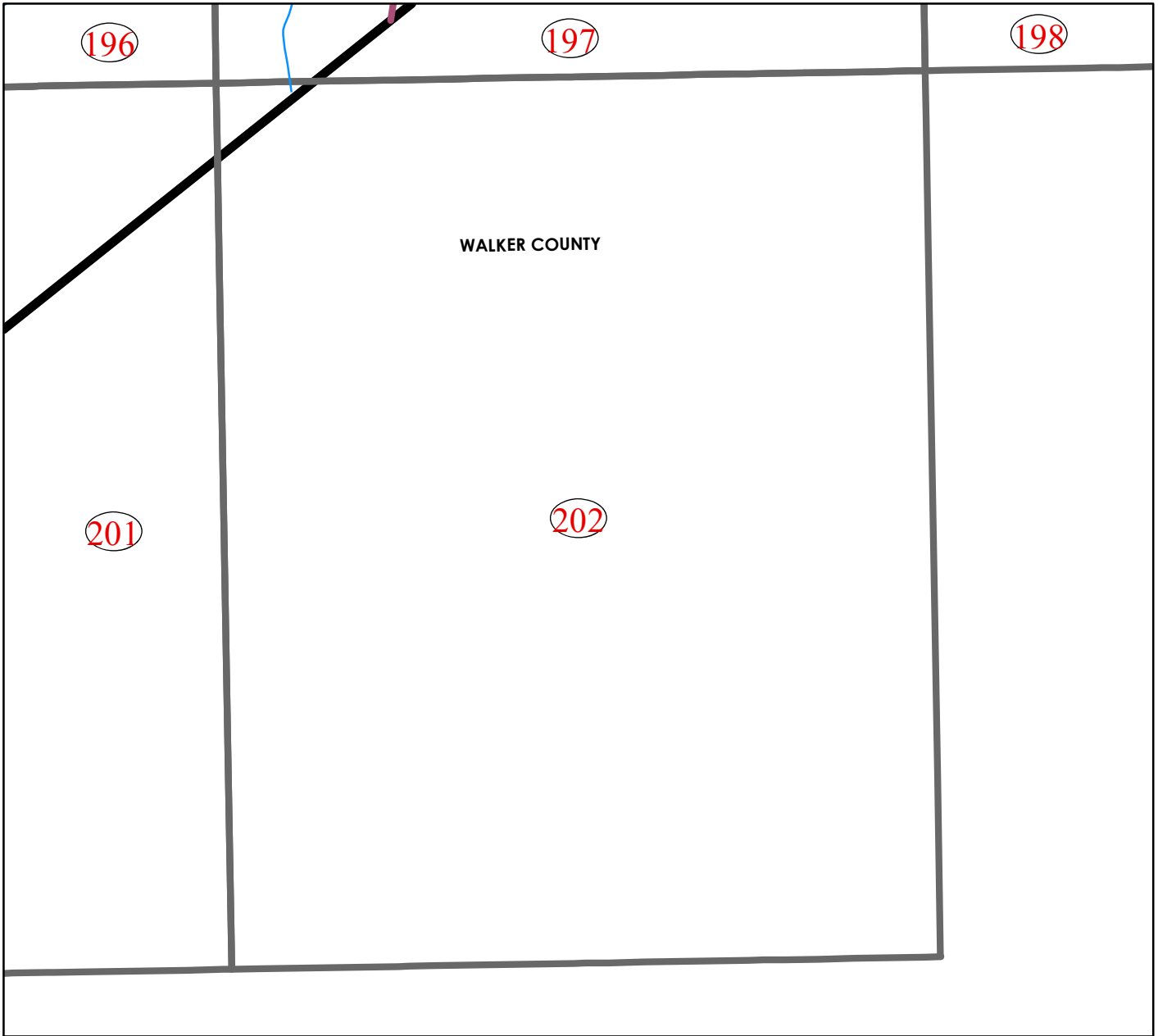




Map Legend

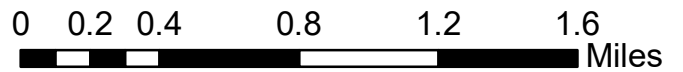
- OVERVIEW**
- <all other values>
- RoadClass**
- FARM TO MARKET
 - PARK ROAD
 - COUNTY ROAD
 - CITY STREET
 - PRIVATE ROAD
 - CONNECTOR
 - US HIGHWAY
 - US ALTERNATE
 - STATE HIGHWAY
 - LOOP 304
- Hydro Areas**
- <all other values>
- HYDRO_CLASS**
- RIVER
 - LAKE
 - POND
- Hydro Lines**
- <all other values>
- HYDRO_CLASS**
- CREEK
 - RIVER
 - STREAM
- USNG_Houston_Pages**
- COUNTY_BOUNDARIES
 - AUTHORITATIVE_BOUNDARY

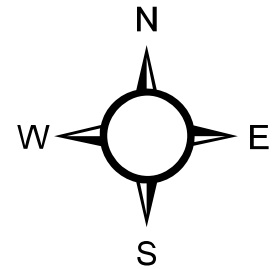
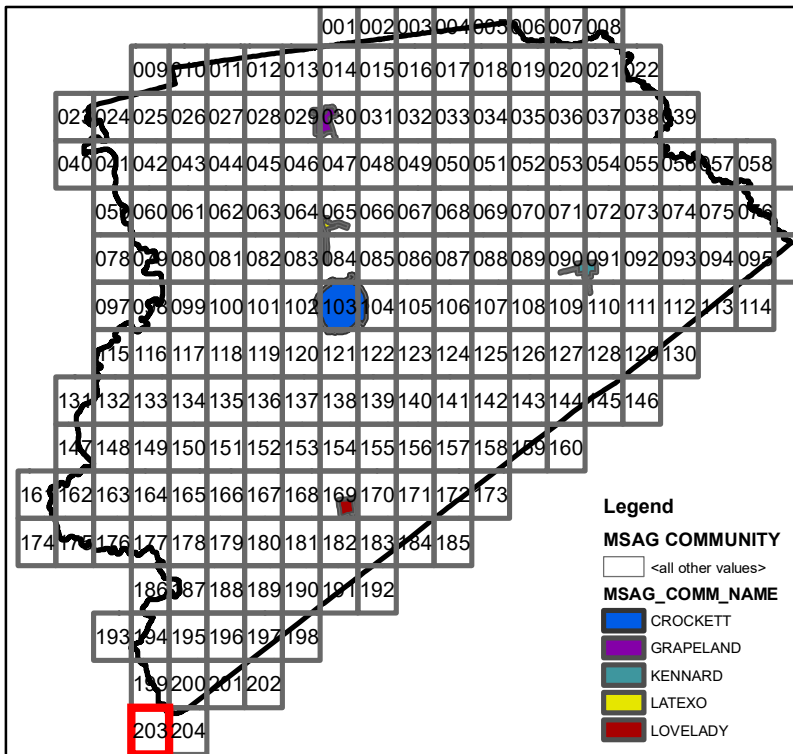
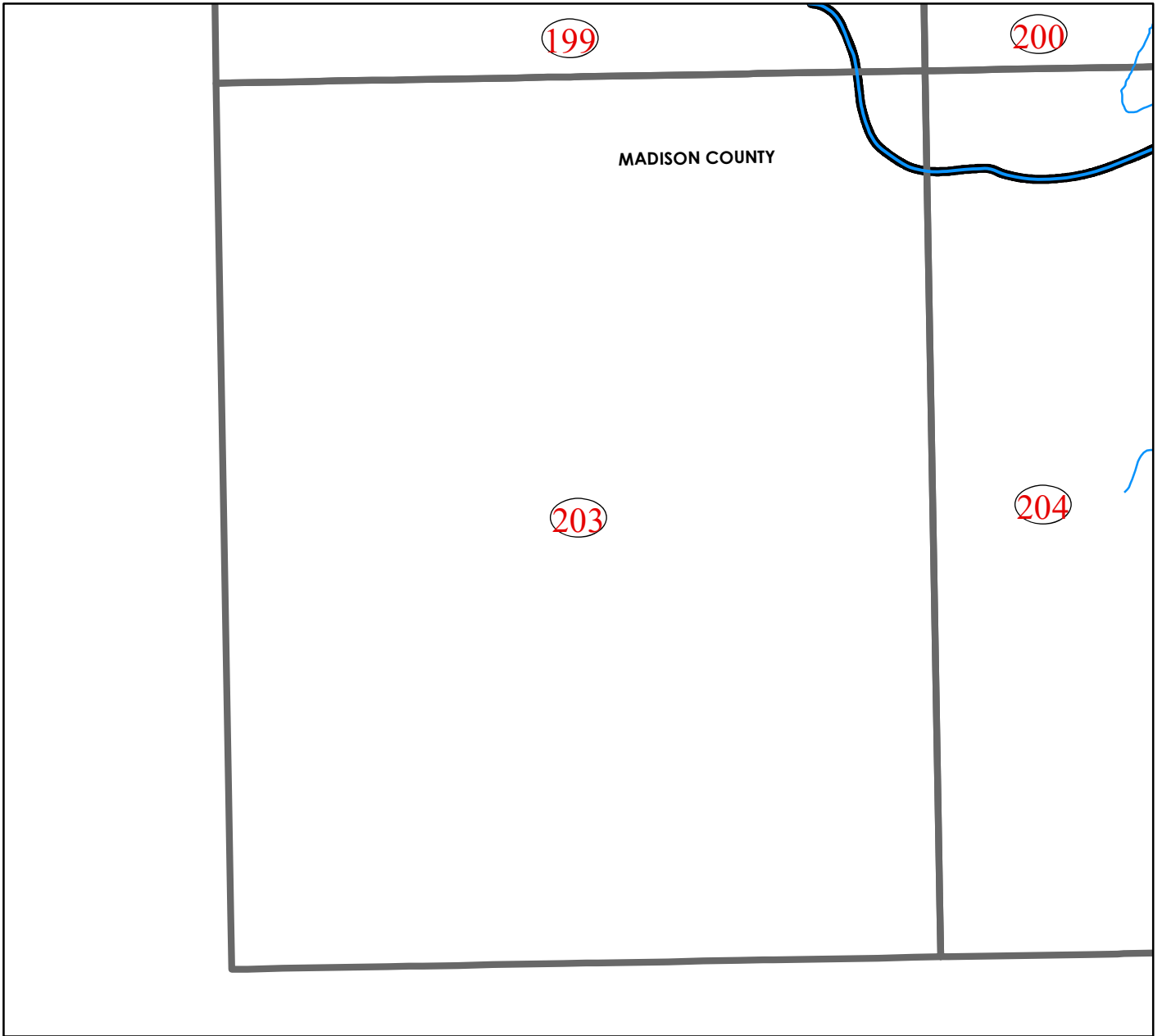




Map Legend

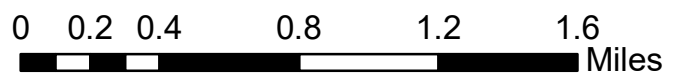
- | | | |
|--------------------|--------------------|------------------------|
| OVERVIEW | FARM TO MARKET | <all other values> |
| <all other values> | PARK ROAD | HYDRO_CLASS |
| RoadClass | COUNTY ROAD | RIVER |
| RAMP | CITY STREET | LAKE |
| CONNECTOR | PRIVATE ROAD | POND |
| US HIGHWAY | DRIVEWAY | Hydro Lines |
| US ALTERNATE | TRAIL | <all other values> |
| STATE HIGHWAY | LOOP 304 | HYDRO_CLASS |
| | Hydro Areas | CREEK |
| | | RIVER |
| | | STREAM |
| | | USNG_Houston_Pages |
| | | COUNTY_BOUNDARIES |
| | | AUTHORITATIVE_BOUNDARY |

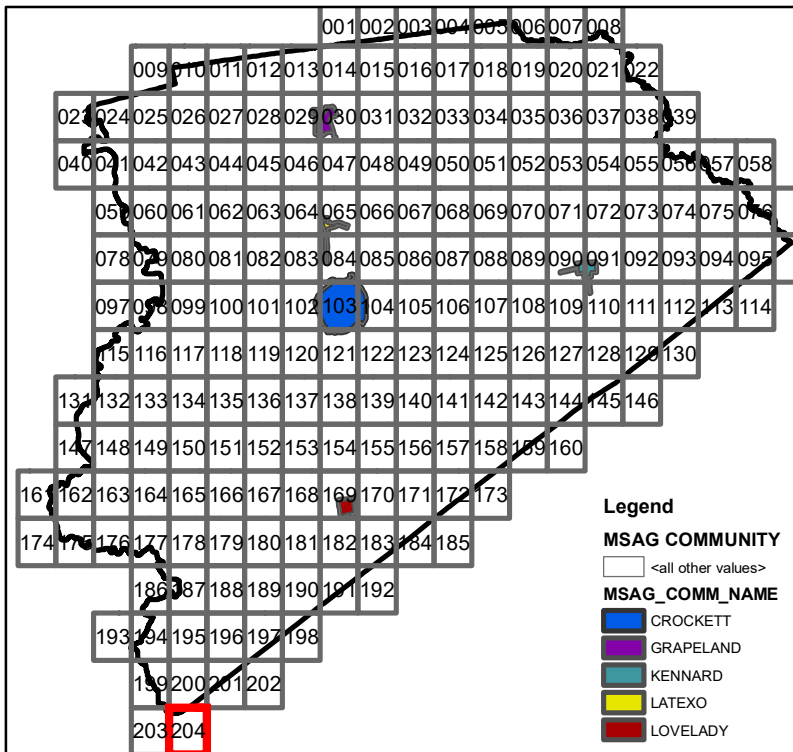
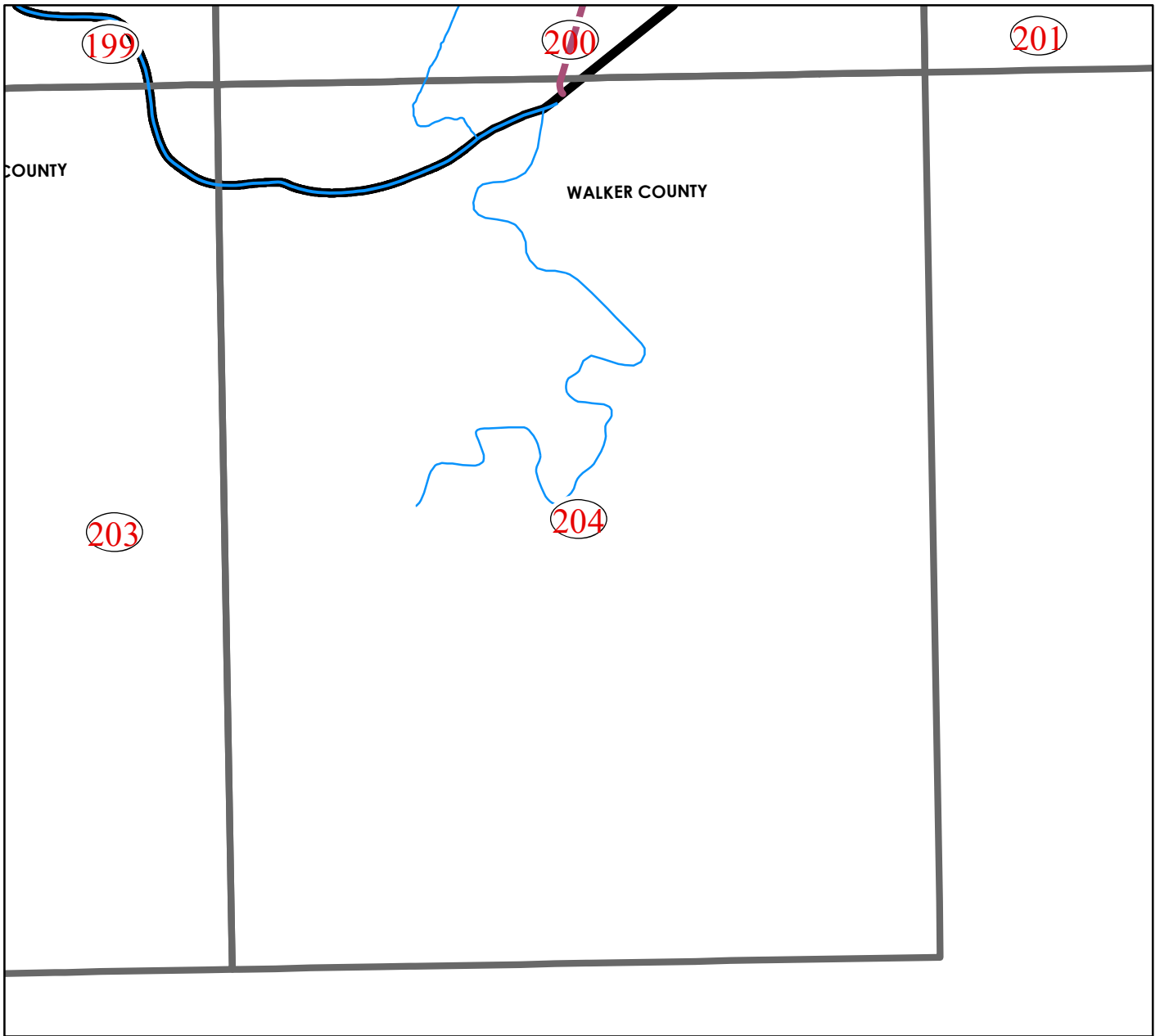




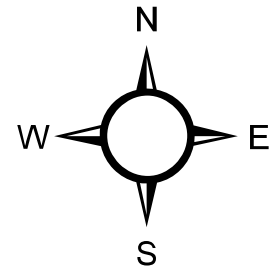
Map Legend

- | | | |
|--------------------|--------------------|------------------------|
| OVERVIEW | FARM TO MARKET | <all other values> |
| <all other values> | PARK ROAD | HYDRO_CLASS |
| RoadClass | COUNTY ROAD | RIVER |
| RAMP | CITY STREET | LAKE |
| CONNECTOR | PRIVATE ROAD | POND |
| US HIGHWAY | DRIVEWAY | Hydro Lines |
| US ALTERNATE | TRAIL | <all other values> |
| STATE HIGHWAY | LOOP 304 | HYDRO_CLASS |
| | Hydro Areas | CREEK |
| | | RIVER |
| | | STREAM |
| | | USNG_Houston_Pages |
| | | COUNTY_BOUNDARIES |
| | | AUTHORITATIVE_BOUNDARY |



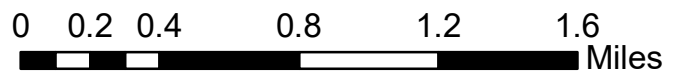


- Legend**
- MSAG COMMUNITY**
- <all other values>
- MSAG_COMM_NAME**
- CROCKETT
 - GRAPELAND
 - KENNARD
 - LATEXO
 - LOVELADY



Map Legend

- OVERVIEW**
- <all other values>
- RoadClass**
- FARM TO MARKET
 - PARK ROAD
 - COUNTY ROAD
 - RAMP
 - CONNECTOR
 - US HIGHWAY
 - US ALTERNATE
 - STATE HIGHWAY
 - LOOP 304
- Hydro Areas**
- <all other values>
- HYDRO_CLASS**
- RIVER
 - LAKE
 - POND
- Hydro Lines**
- <all other values>
- HYDRO_CLASS**
- CREEK
 - RIVER
 - STREAM
- USNG_Houston_Pages**
- COUNTY_BOUNDARIES
 - AUTHORITATIVE_BOUNDARY



CROCKETT, TEXAS



CROCKETT MAP

	A	B	C
1	STREET NAME	MAP PAGE: GRID BLOCK	MAP
2			
3	1ST ST	PG 2, (103:103)	CROCKETT MAP
4	ALABAMA	PG 2, (103:103)	CROCKETT MAP
5	ALAMO AVE	PG 2, (103:103)	CROCKETT MAP
6	ALEX MCMEARNS ST	PG 2, (103:103)	CROCKETT MAP
7	ALICE	PG 2, (103:103)	CROCKETT MAP
8	AMANDA ST	PG 2, (103:103)	CROCKETT MAP
9	ANN ST	PG 2, (103:103)	CROCKETT MAP
10	ANSON JONES AVE	PG 2, (103:103)	CROCKETT MAP
11	ARBOR RD	PG 2, (103:103, 104:104)	CROCKETT MAP
12	ARLEDGE AVE	PG 2, (103:103)	CROCKETT MAP
13	ARNOLD ST	PG 2, (103:103)	CROCKETT MAP
14	ASH ST	PG 2, (103:103)	CROCKETT MAP
15	ASPEN BND	PG 2, (103:103)	CROCKETT MAP
16	BARNHILL DR	PG 2, (103:103)	CROCKETT MAP
17	BEASLEY DR	PG 2, (103:103)	CROCKETT MAP
18	BIRCH ST	PG 2, (103:103)	CROCKETT MAP
19	BLAINE ST	PG 2, (103:103)	CROCKETT MAP
20	BONHAM AVE	PG 2, (103:103)	CROCKETT MAP
21	BRADSHAW ST	PG 2, (103:103)	CROCKETT MAP
22	BRAZOS ST	PG 2, (103:103)	CROCKETT MAP
23	BRENNER ST	PG 2, (103:103)	CROCKETT MAP
24	BRIAR LN	PG 2, (103:103)	CROCKETT MAP
25	BROXSON CT	PG 2, (103:103)	CROCKETT MAP
26	BURLESON ST	PG 2, (103:103)	CROCKETT MAP
27	BURNET ST	PG 2, (103:103)	CROCKETT MAP
28	BURTIS ST	PG 2, (103:103)	CROCKETT MAP
29	CADDO LN	PG 2, (103:103)	CROCKETT MAP
30	CEDAR CIR	PG 2, (103:103)	CROCKETT MAP
31	CEDAR ST	PG 2, (103:103)	CROCKETT MAP
32	CHARLES ST	PG 2, (103:103)	CROCKETT MAP
33	CHRISTY LN	PG 2, (103:103)	CROCKETT MAP
34	CLARK ST	PG 2, (103:103)	CROCKETT MAP
35	COLE CREEK LN	PG 2, (103:103)	CROCKETT MAP
36	CORDELL ST	PG 2, (103:103)	CROCKETT MAP
37	CORTO ST	PG 2, (103:103)	CROCKETT MAP
38	COTTONWOOD ST	PG 2, (103:103)	CROCKETT MAP
39	CULLEY ST	PG 2, (103:103)	CROCKETT MAP
40	CURTIS ST	PG 2, (103:103)	CROCKETT MAP
41	CYPRESS ST	PG 2, (103:103)	CROCKETT MAP
42	DALLAS	PG 2, (103:103)	CROCKETT MAP
43	DARIUS ST	PG 2, (103:103)	CROCKETT MAP
44	DELLA BATES	PG 2, (103:103)	CROCKETT MAP
45	DESIGN DR	PG 2, (103:103)	CROCKETT MAP

CROCKETT MAP

	A	B	C
46	DIXIE DR	PG 2, (103:103)	CROCKETT MAP
47	DOBBS	PG 2, (103:103)	CROCKETT MAP
48	DODSON DR	PG 2, (103:103)	CROCKETT MAP
49	DOGWOOD ST	PG 2, (103:103)	CROCKETT MAP
50	DOWNES AVE	PG 2, (103:103)	CROCKETT MAP
51	DREW LN	PG 2, (103:103)	CROCKETT MAP
52	DUNBAR ST	PG 2, (103:103)	CROCKETT MAP
53	E BELL AVE	PG 2, (103:103)	CROCKETT MAP
54	E BOWIE ST	PG 2, (103:103)	CROCKETT MAP
55	E GOLIAD AVE	PG 2, (103:103)	CROCKETT MAP
56	E HOMEWOOD DR	PG 2, (103:103)	CROCKETT MAP
57	E HOUSTON AVE	PG 2, (103:103)	CROCKETT MAP
58	E LOOP 304	PG 2, (103:103)	CROCKETT MAP
59	EASY ST	PG 2, (103:103)	CROCKETT MAP
60	EDMISTON DR	PG 2, (103:103)	CROCKETT MAP
61	EL CAMINO DR	PG 2, (103:103)	CROCKETT MAP
62	ELDORADO DR	PG 2, (103:103)	CROCKETT MAP
63	ELM ST	PG 2, (103:103)	CROCKETT MAP
64	ENCHANTED ESTATES DR	PG 2, (103:103)	CROCKETT MAP
65	ENTERPRISE DR	PG 2, (103:103)	CROCKETT MAP
66	FAIR	PG 2, (103:103)	CROCKETT MAP
67	FAIRVIEW ST	PG 2, (103:103)	CROCKETT MAP
68	FANNIN AVE	PG 2, (103:103)	CROCKETT MAP
69	FLORIDA ST	PG 2, (103:103)	CROCKETT MAP
70	FM 3313	PG 2, (103:103)	CROCKETT MAP
71	FOREHAND	PG 2, (103:103)	CROCKETT MAP
72	FOREST LAWN	PG 2, (103:103)	CROCKETT MAP
73	FOSTER	PG 2, (103:103)	CROCKETT MAP
74	FRYE ST	PG 2, (103:103)	CROCKETT MAP
75	GARY ST	PG 2, (103:103)	CROCKETT MAP
76	GEORGE BRIGGS ST	PG 2, (103:103)	CROCKETT MAP
77	GIPSON	PG 2, (103:103)	CROCKETT MAP
78	GLENVIEW ST	PG 2, (103:103)	CROCKETT MAP
79	GORDON DR	PG 2, (103:103)	CROCKETT MAP
80	GOSSETT ST	PG 2, (103:103)	CROCKETT MAP
81	GRANT ST	PG 2, (103:103)	CROCKETT MAP
82	GREEN MEADOWS DR	PG 2, (103:103)	CROCKETT MAP
83	HACKBERRY	PG 2, (103:103)	CROCKETT MAP
84	HACKETT AVE	PG 2, (103:103)	CROCKETT MAP
85	HAGAN ST	PG 2, (103:103)	CROCKETT MAP
86	HAROLD ST	PG 2, (103:103)	CROCKETT MAP
87	HEATH ST	PG 2, (103:103)	CROCKETT MAP
88	HEATHER LN	PG 2, (103:103)	CROCKETT MAP
89	HOOKS ST	PG 2, (103:103)	CROCKETT MAP
90	HORSESHOE DR	PG 2, (103:103)	CROCKETT MAP
91	HOWARD AVE	PG 2, (103:103)	CROCKETT MAP

CROCKETT MAP

	A	B	C
92	INDUSTRIAL PARK BLVD	PG 2, (103:103)	CROCKETT MAP
93	JOE KALE RD	PG 2, (103:103, 104:104)	CROCKETT MAP
94	JOHNSON AVE	PG 2, (103:103)	CROCKETT MAP
95	KEMP	PG 2, (103:103)	CROCKETT MAP
96	KENTUCKY	PG 2, (103:103)	CROCKETT MAP
97	LABELLE ST	PG 2, (103:103)	CROCKETT MAP
98	LAKEWAY DR	PG 2, (103:103)	CROCKETT MAP
99	LAMAR AVE	PG 2, (103:103)	CROCKETT MAP
100	LAZY LN	PG 2, (103:103)	CROCKETT MAP
101	LEROY	PG 2, (103:103)	CROCKETT MAP
102	LEWIS CIR	PG 2, (103:103)	CROCKETT MAP
103	LINCOLN ST	PG 2, (103:103)	CROCKETT MAP
104	LINCOLNSHIRE	PG 2, (103:103)	CROCKETT MAP
105	LOVERS LN	PG 2, (103:103)	CROCKETT MAP
106	MADERA ST	PG 2, (103:103)	CROCKETT MAP
107	MAGNOLIA ST	PG 2, (103:103)	CROCKETT MAP
108	MANNING LN	PG 2, (103:103)	CROCKETT MAP
109	MAPLE	PG 2, (103:103)	CROCKETT MAP
110	MARTIN LUTHER KING JR BLVD	PG 2, (103:103)	CROCKETT MAP
111	MARY LEE LN	PG 2, (103:103)	CROCKETT MAP
112	MAYFLOWER LN	PG 2, (103:103)	CROCKETT MAP
113	MCDUFF	PG 2, (103:103)	CROCKETT MAP
114	MCLEAN DR	PG 2, (103:103)	CROCKETT MAP
115	MEADOW LN	PG 2, (103:103)	CROCKETT MAP
116	MEMORIAL DR	PG 2, (103:103)	CROCKETT MAP
117	MILAM AVE	PG 2, (103:103)	CROCKETT MAP
118	MILLSIDE	PG 2, (103:103)	CROCKETT MAP
119	MIMOSA LN	PG 2, (103:103)	CROCKETT MAP
120	MITCHELL ST	PG 2, (103:103)	CROCKETT MAP
121	MONROE ST	PG 2, (103:103)	CROCKETT MAP
122	MONROE TER	PG 2, (103:103)	CROCKETT MAP
123	MONTGOMERY AVE	PG 2, (103:103)	CROCKETT MAP
124	N 2ND ST	PG 2, (103:103)	CROCKETT MAP
125	N 3RD ST	PG 2, (103:103)	CROCKETT MAP
126	N 4TH ST	PG 2, (103:103)	CROCKETT MAP
127	N 5TH ST	PG 2, (103:103)	CROCKETT MAP
128	N 6TH ST	PG 2, (103:103)	CROCKETT MAP
129	N 7TH ST	PG 2, (103:103)	CROCKETT MAP
130	N 9TH ST	PG 2, (103:103)	CROCKETT MAP
131	N DURRETT DR	PG 2, (103:103)	CROCKETT MAP
132	N GRACE ST	PG 2, (103:103)	CROCKETT MAP
133	N PLANT RD	PG 2, (103:103)	CROCKETT MAP
134	NAVARRO RD	PG 2, (103:103)	CROCKETT MAP
135	NE LOOP 304	PG 2, (103:103)	CROCKETT MAP
136	NORMAN LN	PG 2, (103:103)	CROCKETT MAP
137	NORTHPARK ST	PG 2, (103:103)	CROCKETT MAP

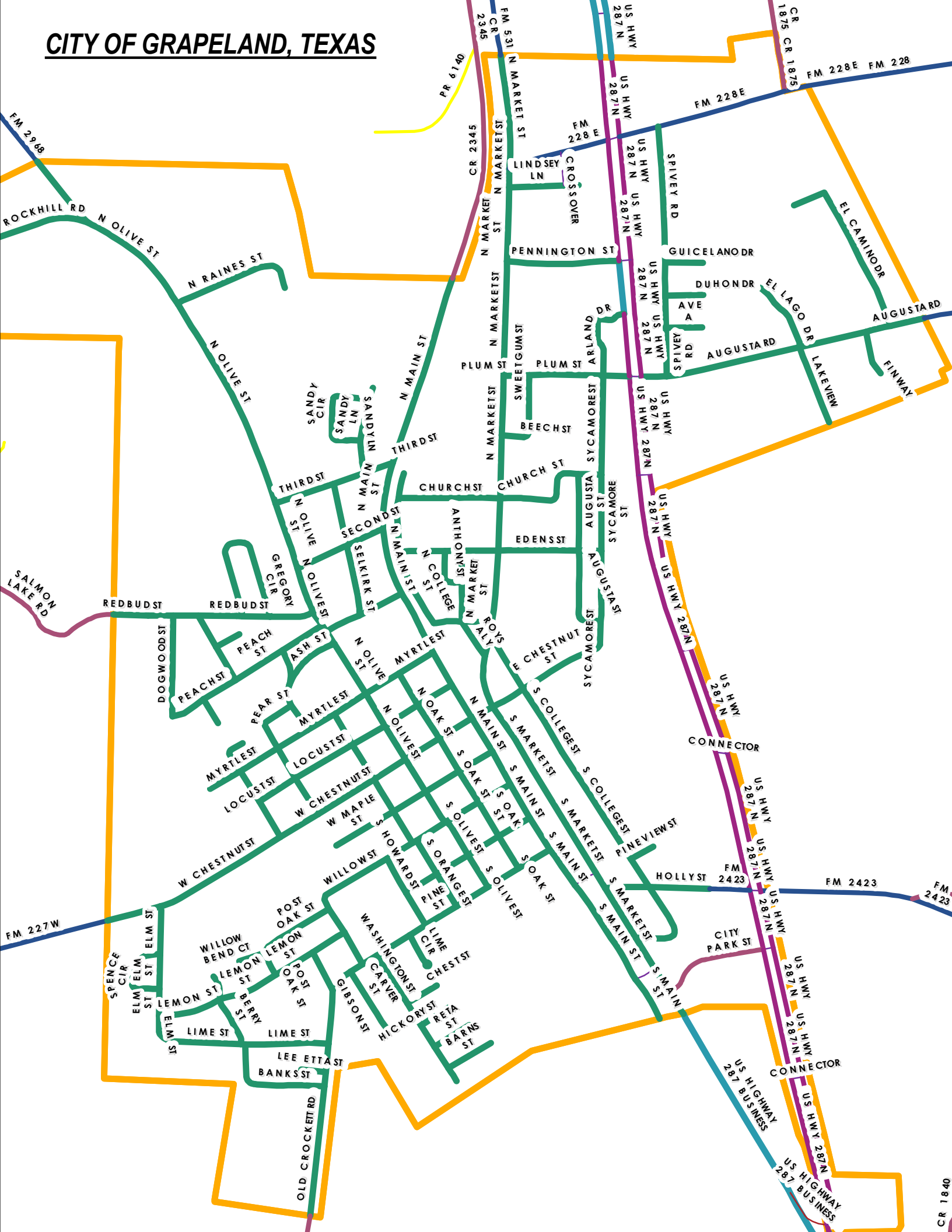
CROCKETT MAP

	A	B	C
138	NW LOOP 304	PG 2, (103:103)	CROCKETT MAP
139	OAK	PG 2, (103:103)	CROCKETT MAP
140	OLIVE ST	PG 2, (103:103)	CROCKETT MAP
141	OVERSTREET CIR	PG 2, (103:103)	CROCKETT MAP
142	PAINTER ST	PG 2, (103:103)	CROCKETT MAP
143	PALADO WOODS ST	PG 2, (103:103)	CROCKETT MAP
144	PARK ST	PG 2, (103:103)	CROCKETT MAP
145	PARKWAY ST	PG 2, (103:103)	CROCKETT MAP
146	PATTERSON ST	PG 2, (103:103)	CROCKETT MAP
147	PAUL MAY ST	PG 2, (103:103)	CROCKETT MAP
148	PEACH ST	PG 2, (103:103)	CROCKETT MAP
149	PEAR	PG 2, (103:103)	CROCKETT MAP
150	PEASE	PG 2, (103:103)	CROCKETT MAP
151	PECAN DR	PG 2, (103:103)	CROCKETT MAP
152	PINECREST DR	PG 2, (103:103, 104:104)	CROCKETT MAP
153	PINEVIEW ST	PG 2, (103:103)	CROCKETT MAP
154	PINEVIEW TER	PG 2, (103:103)	CROCKETT MAP
155	PLANTATION DR	PG 2, (103:103)	CROCKETT MAP
156	PLUM ST	PG 2, (103:103)	CROCKETT MAP
157	POLAR LN	PG 2, (103:103)	CROCKETT MAP
158	POLK ST	PG 2, (103:103)	CROCKETT MAP
159	PORTER LN	PG 2, (103:103)	CROCKETT MAP
160	QUAIL TRL	PG 2, (103:103)	CROCKETT MAP
161	RALPH BUNCH ST	PG 2, (103:103)	CROCKETT MAP
162	REDBUD	PG 2, (103:103)	CROCKETT MAP
163	RENAISSANCE WAY	PG 2, (103:103)	CROCKETT MAP
164	RHODES ST	PG 2, (103:103)	CROCKETT MAP
165	ROBINHOOD CIR	PG 2, (103:103)	CROCKETT MAP
166	ROLLING HILLS DR	PG 2, (103:103)	CROCKETT MAP
167	ROSE ST	PG 2, (103:103)	CROCKETT MAP
168	ROSEWOOD DR	PG 2, (103:103)	CROCKETT MAP
169	RUNNELS AVE	PG 2, (103:103)	CROCKETT MAP
170	RUSK AVE	PG 2, (103:103)	CROCKETT MAP
171	S 10TH ST	PG 2, (103:103)	CROCKETT MAP
172	S 11TH ST	PG 2, (103:103)	CROCKETT MAP
173	S 12TH ST	PG 2, (103:103)	CROCKETT MAP
174	S 2ND ST	PG 2, (103:103)	CROCKETT MAP
175	S 3RD ST	PG 2, (103:103)	CROCKETT MAP
176	S 4TH ST	PG 2, (103:103)	CROCKETT MAP
177	S 5TH ST	PG 2, (103:103)	CROCKETT MAP
178	S 6TH ST	PG 2, (103:103)	CROCKETT MAP
179	S 7TH ST	PG 2, (103:103)	CROCKETT MAP
180	S 8TH ST	PG 2, (103:103)	CROCKETT MAP
181	S 9TH ST	PG 2, (103:103)	CROCKETT MAP
182	S DURRETT DR	PG 2, (103:103)	CROCKETT MAP
183	S GRACE ST	PG 2, (103:103)	CROCKETT MAP

CROCKETT MAP

	A	B	C
184	SALLAS ST	PG 2, (103:103)	CROCKETT MAP
185	SALMON LAKE RD	PG 2, (103:103)	CROCKETT MAP
186	SAN ANTONIO RD	PG 2, (103:103)	CROCKETT MAP
187	SAN JACINTO AVE	PG 2, (103:103)	CROCKETT MAP
188	SE LOOP 304	PG 2, (103:103)	CROCKETT MAP
189	SHERIDAN ST	PG 2, (103:103)	CROCKETT MAP
190	SIMMS	PG 2, (103:103)	CROCKETT MAP
191	SOWESCOR ST	PG 2, (103:103)	CROCKETT MAP
192	SPENCE AVE	PG 2, (103:103)	CROCKETT MAP
193	SPRING AVE	PG 2, (103:103)	CROCKETT MAP
194	STERLING CT	PG 2, (103:103)	CROCKETT MAP
195	STOKES ST	PG 2, (103:103)	CROCKETT MAP
196	SUNSET DR	PG 2, (103:103)	CROCKETT MAP
197	SW LOOP 304	PG 2, (103:103)	CROCKETT MAP
198	SYCAMORE ST	PG 2, (103:103)	CROCKETT MAP
199	TERRELL AVE	PG 2, (103:103)	CROCKETT MAP
200	TEXAS	PG 2, (103:103)	CROCKETT MAP
201	THOMAS	PG 2, (103:103)	CROCKETT MAP
202	TRAILWOOD DR	PG 2, (103:103, 104:104)	CROCKETT MAP
203	TRAVIS ST	PG 2, (103:103)	CROCKETT MAP
204	TWIN DR	PG 2, (103:103)	CROCKETT MAP
205	VALLEY LN	PG 2, (103:103)	CROCKETT MAP
206	VIEWCREST ST	PG 2, (103:103)	CROCKETT MAP
207	VILLAGE WAY	PG 2, (103:103)	CROCKETT MAP
208	W AUSTIN ST	PG 2, (103:103)	CROCKETT MAP
209	W BELL AVE	PG 2, (103:103)	CROCKETT MAP
210	W GOLIAD AVE	PG 2, (103:103)	CROCKETT MAP
211	W HALL AVE	PG 2, (103:103)	CROCKETT MAP
212	W HOUSTON AVE	PG 2, (103:103)	CROCKETT MAP
213	W LOOP 304	PG 2, (103:103)	CROCKETT MAP
214	W NAVARRO RD	PG 2, (103:103)	CROCKETT MAP
215	W PINE ST	PG 2, (103:103)	CROCKETT MAP
216	WALNUT ST	PG 2, (103:103)	CROCKETT MAP
217	WELLS ST	PG 2, (103:103)	CROCKETT MAP
218	WESTSIDE DR	PG 2, (103:103)	CROCKETT MAP
219	WILLOW BEND DR	PG 2, (103:103)	CROCKETT MAP
220	WILSON ST	PG 2, (103:103)	CROCKETT MAP
221	WISE ST	PG 2, (103:103)	CROCKETT MAP
222	WM BATTS	PG 2, (103:103)	CROCKETT MAP
223	WOOD ST	PG 2, (103:103)	CROCKETT MAP
224	WOODLAND CIR	PG 2, (103:103)	CROCKETT MAP
225	WOOLLEY CIR	PG 2, (103:103)	CROCKETT MAP
226	WOOLLEY DR	PG 2, (103:103)	CROCKETT MAP
227	WOOTEN ST	PG 2, (103:103)	CROCKETT MAP
228	YORKSHIRE DR	PG 2, (103:103)	CROCKETT MAP
229	YOUNG ST	PG 2, (103:103)	CROCKETT MAP

CITY OF GRAPELAND, TEXAS



GRAPELAND MAP

	A	B	C
1	STREET NAME	MAP PAGE: GRID BLOCK	MAP
2	ANTHONY ST	PG 3, (30:030)	GRAPELAND MAP
3	ARLAND DR	PG 3, (30:030)	GRAPELAND MAP
4	ASH ST	PG 3, (29:029)	GRAPELAND MAP
5	AUGUSTA RD	PG 3, (30:030)	GRAPELAND MAP
6	AUGUSTA ST	PG 3, (30:030)	GRAPELAND MAP
7	AVE A	PG 3, (30:030)	GRAPELAND MAP
8	BANKS ST	PG 3, (29:029)	GRAPELAND MAP
9	BARNS ST	PG 3, (30:030)	GRAPELAND MAP
10	BEECH ST	PG 3, (30:030)	GRAPELAND MAP
11	BERRY ST	PG 3, (29:029)	GRAPELAND MAP
12	CARVER ST	PG 3, (30:030)	GRAPELAND MAP
13	CHEST ST	PG 3, (30:030)	GRAPELAND MAP
14	CHURCH ST	PG 3, (30:030)	GRAPELAND MAP
15	CITY PARK ST	PG 3, (30:030)	GRAPELAND MAP
16	COTTON ST	PG 3, (30:030)	GRAPELAND MAP
17	CR 1875	PG 3, (30:030)	GRAPELAND MAP
18	DARSEY ST	PG 3, (30:030)	GRAPELAND MAP
19	DOGWOOD ST	PG 3, (29:029)	GRAPELAND MAP
20	DUHON DR	PG 3, (30:030)	GRAPELAND MAP
21	E CHESTNUT ST	PG 3, (30:030)	GRAPELAND MAP
22	EDENS ST	PG 3, (30:030)	GRAPELAND MAP
23	EL CAMINO DR	PG 3, (30:030)	GRAPELAND MAP
24	EL LAGO DR	PG 3, (30:030)	GRAPELAND MAP
25	ELM ST	PG 3, (29:029)	GRAPELAND MAP
26	FINWAY	PG 3, (30:030)	GRAPELAND MAP
27	FIRST ST	PG 3, (30:030)	GRAPELAND MAP
28	FM 228 E	PG 3, (30:030)	GRAPELAND MAP
29	FM 2423	PG 3, (30:030)	GRAPELAND MAP
30	GIBSON ST	PG 3, (30:030)	GRAPELAND MAP
31	GREGORY CIR	PG 3, (29:029)	GRAPELAND MAP
32	GUICELANO DR	PG 3, (30:030)	GRAPELAND MAP
33	HICKORY ST	PG 3, (30:030)	GRAPELAND MAP
34	HOLLY ST	PG 3, (30:030)	GRAPELAND MAP
35	HOWARD ST	PG 3, (29:029)	GRAPELAND MAP
36	LAKEVIEW	PG 3, (30:030)	GRAPELAND MAP
37	LEE ETTA ST	PG 3, (30:030)	GRAPELAND MAP
38	LEMON ST	PG 3, (29:029)	GRAPELAND MAP
39	LIME CIR	PG 3, (30:030)	GRAPELAND MAP
40	LIME ST	PG 3, (29:029)	GRAPELAND MAP
41	LINDSEY LN	PG 3, (30:030)	GRAPELAND MAP
42	LOCUST ST	PG 3, (29:029)	GRAPELAND MAP
43	MYRTLE ST	PG 3, (29:029)	GRAPELAND MAP
44	N COLLEGE ST	PG 3, (30:030)	GRAPELAND MAP
45	N FOREST ST	PG 3, (29:029)	GRAPELAND MAP
46	N HOWARD ST	PG 3, (29:029)	GRAPELAND MAP

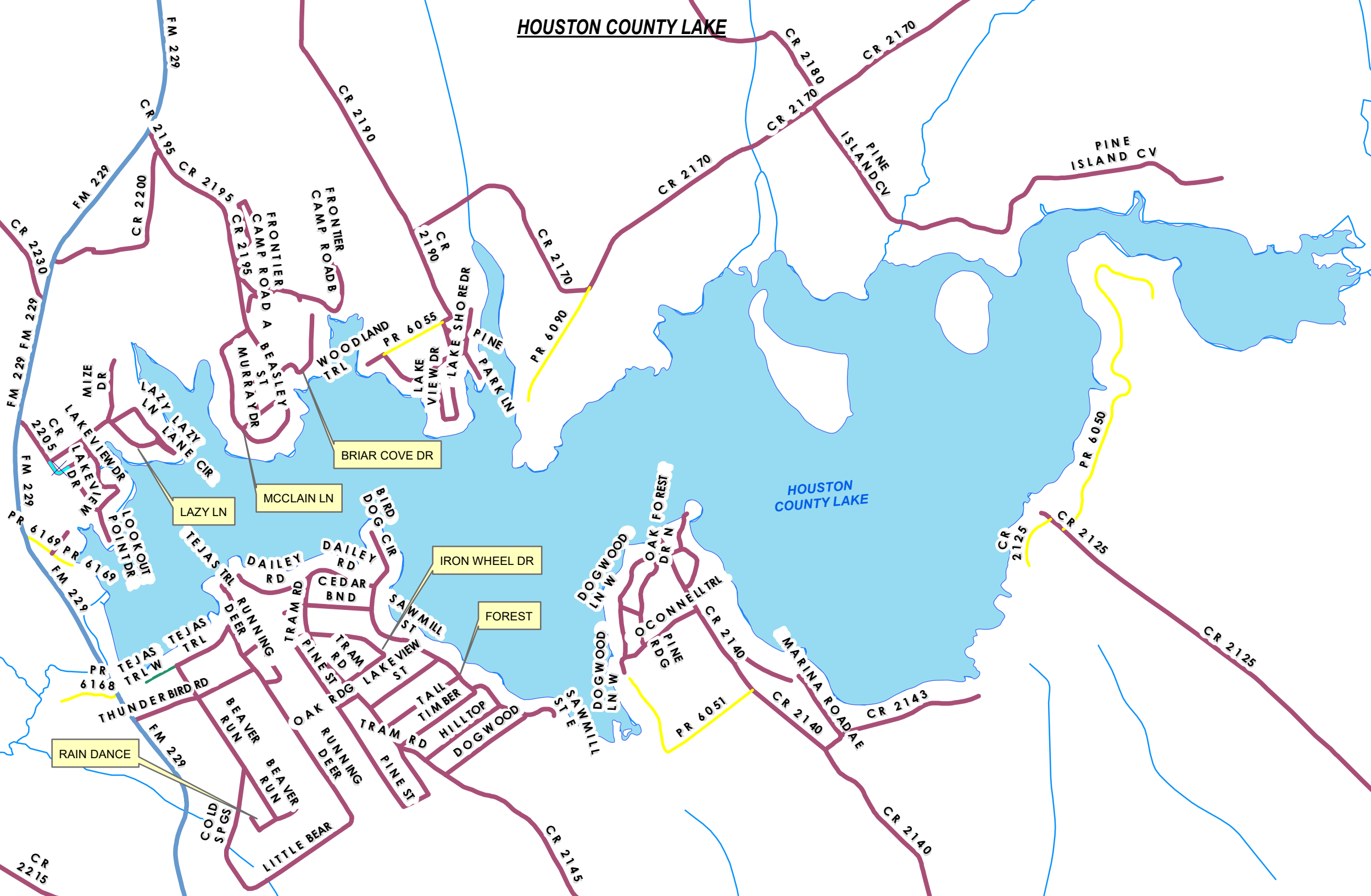
GRAPELAND MAP

	A	B	C
47	N MAIN ST	PG 3, (30:030)	GRAPELAND MAP
48	N MARKET ST	PG 3, (30:030)	GRAPELAND MAP
49	N OAK ST	PG 3, (30:030)	GRAPELAND MAP
50	N OLIVE ST	PG 3, (29:029)	GRAPELAND MAP
51	N ORANGE ST	PG 3, (30:030)	GRAPELAND MAP
52	N PEAR ST	PG 3, (30:030)	GRAPELAND MAP
53	N RAINES ST	PG 3, (29:029)	GRAPELAND MAP
54	OAK GROVE ST	PG 3, (29:029)	GRAPELAND MAP
55	OLD CROCKETT RD	PG 3, (30:030)	GRAPELAND MAP
56	PARK ST	PG 3, (30:030)	GRAPELAND MAP
57	PEACH ST	PG 3, (29:029)	GRAPELAND MAP
58	PEAR ST	PG 3, (29:029)	GRAPELAND MAP
59	PENNINGTON ST	PG 3, (30:030)	GRAPELAND MAP
60	PINE RDG	PG 3, (30:030)	GRAPELAND MAP
61	PINE ST	PG 3, (30:030)	GRAPELAND MAP
62	PINEVIEW ST	PG 3, (30:030)	GRAPELAND MAP
63	PLUM ST	PG 3, (30:030)	GRAPELAND MAP
64	POST OAK ST	PG 3, (29:029)	GRAPELAND MAP
65	REDBUD ST	PG 3, (29:029)	GRAPELAND MAP
66	RETA ST	PG 3, (30:030)	GRAPELAND MAP
67	ROCKHILL RD	PG 3, (29:029)	GRAPELAND MAP
68	ROYS ALY	PG 3, (30:030)	GRAPELAND MAP
69	S COLLEGE ST	PG 3, (30:030)	GRAPELAND MAP
70	S FOREST ST	PG 3, (30:030)	GRAPELAND MAP
71	S HOWARD ST	PG 3, (30:030)	GRAPELAND MAP
72	S MAIN ST	PG 3, (30:030)	GRAPELAND MAP
73	S MARKET ST	PG 3, (30:030)	GRAPELAND MAP
74	S OAK ST	PG 3, (30:030)	GRAPELAND MAP
75	S OLIVE ST	PG 3, (30:030)	GRAPELAND MAP
76	S ORANGE ST	PG 3, (30:030)	GRAPELAND MAP
77	S PARK	PG 3, (30:030)	GRAPELAND MAP
78	SANDERS ST	PG 3, (30:030)	GRAPELAND MAP
79	SANDY CIR	PG 3, (30:030)	GRAPELAND MAP
80	SANDY LN	PG 3, (30:030)	GRAPELAND MAP
81	SECOND ST	PG 3, (29:029)	GRAPELAND MAP
82	SELKIRK ST	PG 3, (30:030)	GRAPELAND MAP
83	SPENCE CIR	PG 3, (29:029)	GRAPELAND MAP
84	SPIVEY RD	PG 3, (30:030)	GRAPELAND MAP
85	SWEETGUM ST	PG 3, (30:030)	GRAPELAND MAP
86	SYCAMORE ST	PG 3, (30:030)	GRAPELAND MAP
87	THIRD ST	PG 3, (29:029)	GRAPELAND MAP
88	TIMBER ST	PG 3, (29:029)	GRAPELAND MAP
89	US HWY 287 N	PG 3, (30:030)	GRAPELAND MAP
90	W CHESTNUT ST	PG 3, (30:030)	GRAPELAND MAP
91	W MAPLE ST	PG 3, (30:030)	GRAPELAND MAP
92	WASHINGTON ST	PG 3, (30:030)	GRAPELAND MAP

GRAPELAND MAP

	A	B	C
93	WILLOW BEND CT	PG 3, (29:029)	GRAPELAND MAP
94	WILLOW ST	PG 3, (30:030)	GRAPELAND MAP

HOUSTON COUNTY LAKE



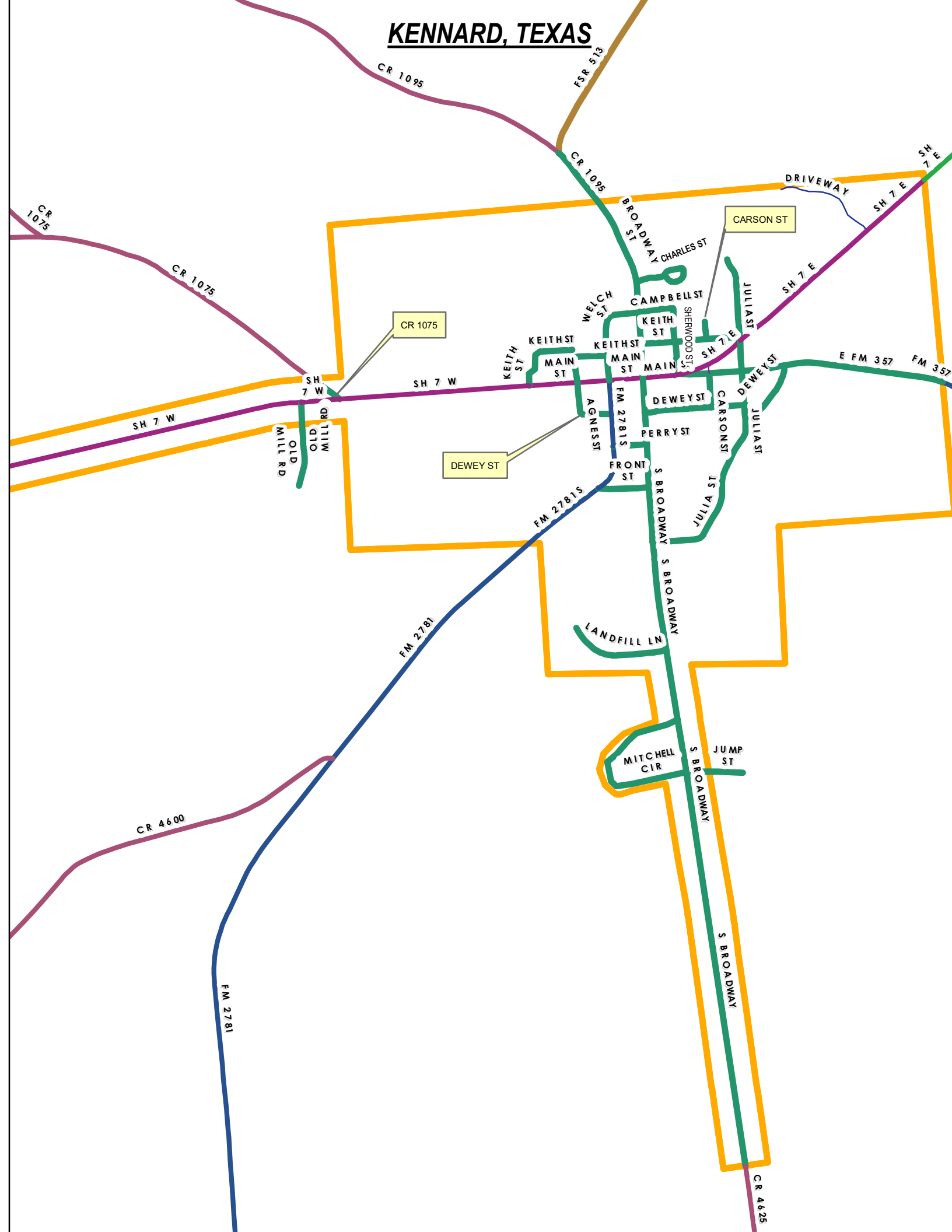
HOUSTON COUNTY LAKE

	A	B	C
1	STREET NAME	MAP PAGE: GRID BLOCK	MAP
2	BEASLEY ST	PG 4, (62:062)	HOUSTON COUNTY LAKE
3	BEAVER RUN	PG 4, (62:062)	HOUSTON COUNTY LAKE
4	BIRD DOG CIR	PG 4, (62:062)	HOUSTON COUNTY LAKE
5	BRIAR COVE DR	PG 4, (62:062)	HOUSTON COUNTY LAKE
6	CEDAR BND	PG 4, (62:062)	HOUSTON COUNTY LAKE
7	COLD SPGS	PG 4, (62:062)	HOUSTON COUNTY LAKE
8	CR 2005	PG 4, (62:062)	HOUSTON COUNTY LAKE
9	CR 2140	PG 4, (62:062, 63:063)	HOUSTON COUNTY LAKE
10	CR 2143	PG 4, (62:062, 63:063)	HOUSTON COUNTY LAKE
11	CR 2145	PG 4, (62:062)	HOUSTON COUNTY LAKE
12	CR 2195	PG 4, (62:062)	HOUSTON COUNTY LAKE
13	CROSSED ARROWS	PG 4, (62:062)	HOUSTON COUNTY LAKE
14	CROSS BOW	PG 4, (62:062)	HOUSTON COUNTY LAKE
15	DAILEY RD	PG 4, (62:062)	HOUSTON COUNTY LAKE
16	DICKSON PASS	PG 4, (62:062)	HOUSTON COUNTY LAKE
17	DOGWOOD LN E	PG 4, (62:062)	HOUSTON COUNTY LAKE
18	DOGWOOD LN W	PG 4, (62:062)	HOUSTON COUNTY LAKE
19	EVERGREEN LN	PG 4, (62:062)	HOUSTON COUNTY LAKE
20	FOREST	PG 4, (62:062)	HOUSTON COUNTY LAKE
21	FRONTIER CAMP ROAD B	PG 4, (62:062)	HOUSTON COUNTY LAKE
22	HILLTOP	PG 4, (62:062)	HOUSTON COUNTY LAKE
23	IRON WHEEL DR	PG 4, (62:062)	HOUSTON COUNTY LAKE
24	LAKE SHORE DR	PG 4, (62:062)	HOUSTON COUNTY LAKE
25	LAKE VIEW DR	PG 4, (62:062)	HOUSTON COUNTY LAKE
26	LAKEVIEW DR	PG 4, (62:062)	HOUSTON COUNTY LAKE
27	LAKEVIEW ST	PG 4, (62:062)	HOUSTON COUNTY LAKE
28	LAZY LN	PG 4, (62:062)	HOUSTON COUNTY LAKE
29	LAZY LANE CIR	PG 4, (62:062)	HOUSTON COUNTY LAKE
30	LINWOOD RD	PG 4, (62:062)	HOUSTON COUNTY LAKE
31	LITTLE BEAR	PG 4, (62:062)	HOUSTON COUNTY LAKE
32	LOOKOUT POINT DR	PG 4, (62:062)	HOUSTON COUNTY LAKE
33	MARINA ROAD A E	PG 4, (62:062)	HOUSTON COUNTY LAKE
34	MARINA ROAD A N	PG 4, (62:062)	HOUSTON COUNTY LAKE
35	MARINA ROAD A S	PG 4, (62:062)	HOUSTON COUNTY LAKE
36	MARINA ROAD A W	PG 4, (62:062)	HOUSTON COUNTY LAKE
37	MCCLAIN LN	PG 4, (62:062)	HOUSTON COUNTY LAKE
38	MURRAY DR	PG 4, (62:062)	HOUSTON COUNTY LAKE
39	OAK FOREST DR N	PG 4, (62:062)	HOUSTON COUNTY LAKE
40	OAK RDG	PG 4, (62:062)	HOUSTON COUNTY LAKE
41	OCONNELL TRL	PG 4, (62:062)	HOUSTON COUNTY LAKE
42	PARK LN	PG 4, (62:062)	HOUSTON COUNTY LAKE
43	PEACE PIPE LN	PG 4, (62:062)	HOUSTON COUNTY LAKE
44	PINE ST	PG 4, (62:062)	HOUSTON COUNTY LAKE
45	PINE ISLAND CV	PG 4, (62:062)	HOUSTON COUNTY LAKE

HOUSTON COUNTY LAKE

	A	B	C
46	PINE RDG	PG 4, (62:062)	HOUSTON COUNTY LAKE
47	PR 6051	PG 4, (62:062)	HOUSTON COUNTY LAKE
48	PR 6055	PG 4, (62:062)	HOUSTON COUNTY LAKE
49	PR 6090	PG 4, (62:062)	HOUSTON COUNTY LAKE
50	PR 6169	PG 4, (62:062)	HOUSTON COUNTY LAKE
51	RAIN DANCE	PG 4, (62:062)	HOUSTON COUNTY LAKE
52	RED OAK DR	PG 4, (62:062)	HOUSTON COUNTY LAKE
53	RUNNING DEER	PG 4, (62:062)	HOUSTON COUNTY LAKE
54	SAWMILL ST E	PG 4, (62:062)	HOUSTON COUNTY LAKE
55	TALL TIMBER	PG 4, (62:062)	HOUSTON COUNTY LAKE
56	TEJAS TRL	PG 4, (62:062)	HOUSTON COUNTY LAKE
57	TEJAS TRL W	PG 4, (62:062)	HOUSTON COUNTY LAKE
58	THUNDERBIRD RD	PG 4, (62:062)	HOUSTON COUNTY LAKE
59	TRAM RD	PG 4, (62:062)	HOUSTON COUNTY LAKE
60	W G DOWNES RD	PG 4, (62:062)	HOUSTON COUNTY LAKE
61	WOODLAND TRL	PG 4, (62:062)	HOUSTON COUNTY LAKE

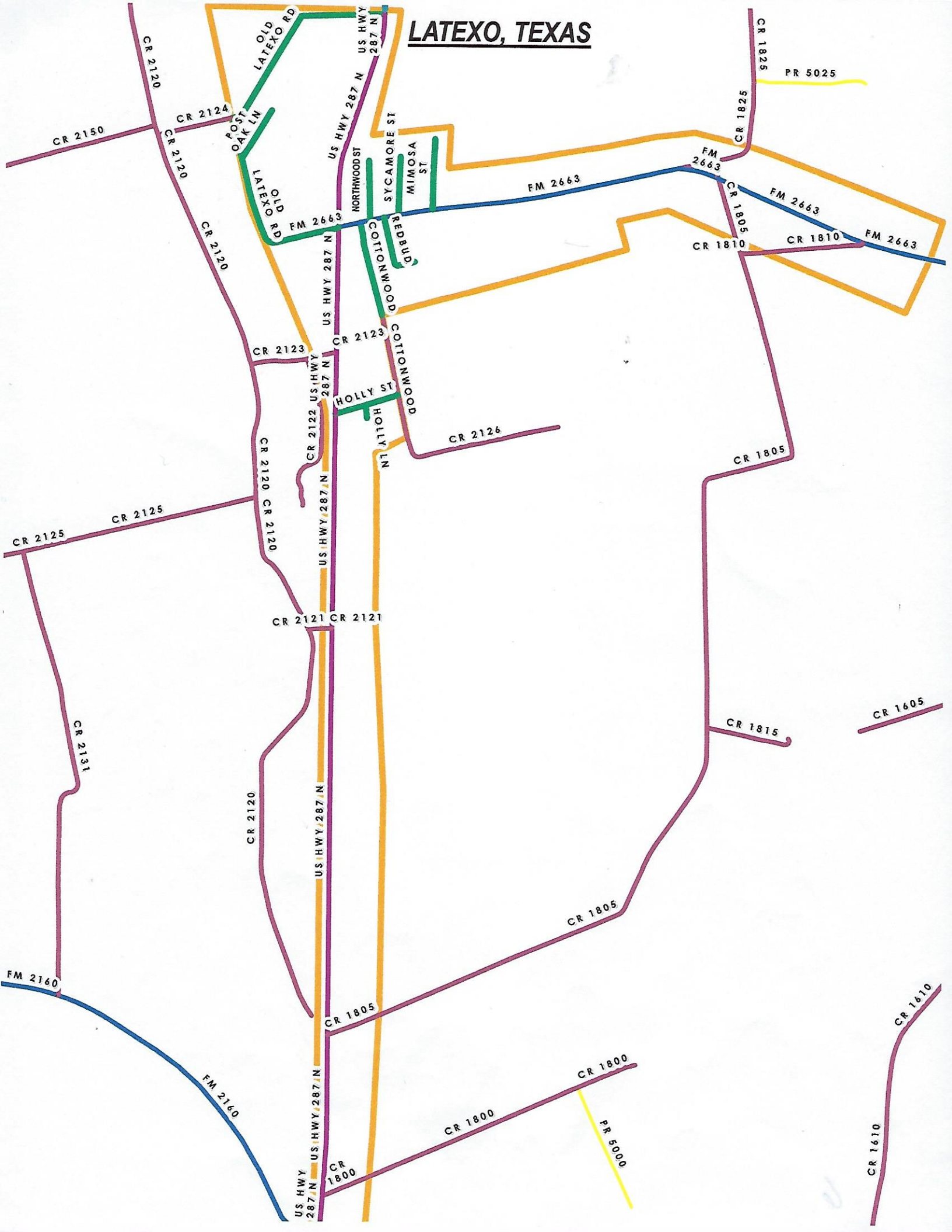
KENNARD, TEXAS



KENNARD MAP

	A	B	C
1	STREET NAME	MAP PAGE: GRID BLOCK	MAP
2	AGNES ST	PG 5, (90:090)	KENNARD MAP
3	BROADWAY ST	PG 5, (91:091)	KENNARD MAP
4	CAMPBELL ST	PG 5, (91:091)	KENNARD MAP
5	CARSON ST	PG 5, (91:091)	KENNARD MAP
6	CHARLES ST	PG 5, (91:091)	KENNARD MAP
7	CR 1075	PG 5, (90:090)	KENNARD MAP
8	DEWEY ST	PG 5, (91:091)	KENNARD MAP
9	E FM 357	PG 5, (91:091)	KENNARD MAP
10	FM 2781 S	PG 5, (90:090, 91:091)	KENNARD MAP
11	FRONT ST	PG 5, (91:091)	KENNARD MAP
12	JULIA ST	PG 5, (91:091)	KENNARD MAP
13	JUMP ST	PG 5, (91:091)	KENNARD MAP
14	KEITH ST	PG 5, (90: 090, 91:091)	KENNARD MAP
15	LANDFILL LN	PG 5, (91:091)	KENNARD MAP
16	MAIN ST	PG 5, (90:090, 91:091)	KENNARD MAP
17	MITCHELL CIR	PG 5, (91:091)	KENNARD MAP
18	OLD MILL RD	PG 5, (90:090)	KENNARD MAP
19	PERRY ST	PG 5, (91:091)	KENNARD MAP
20	S BROADWAY	PG 5, (91:091, 110:110)	KENNARD MAP
21	SHERWOOD ST	PG 5, (91:091)	KENNARD MAP
22	STATE HIGHWAY 7 E	PG 5, (91:091)	KENNARD MAP
23	STATE HIGHWAY 7 W	PG 5, (90:090)	KENNARD MAP
24	WELCH ST	PG 5, (91:091)	KENNARD MAP

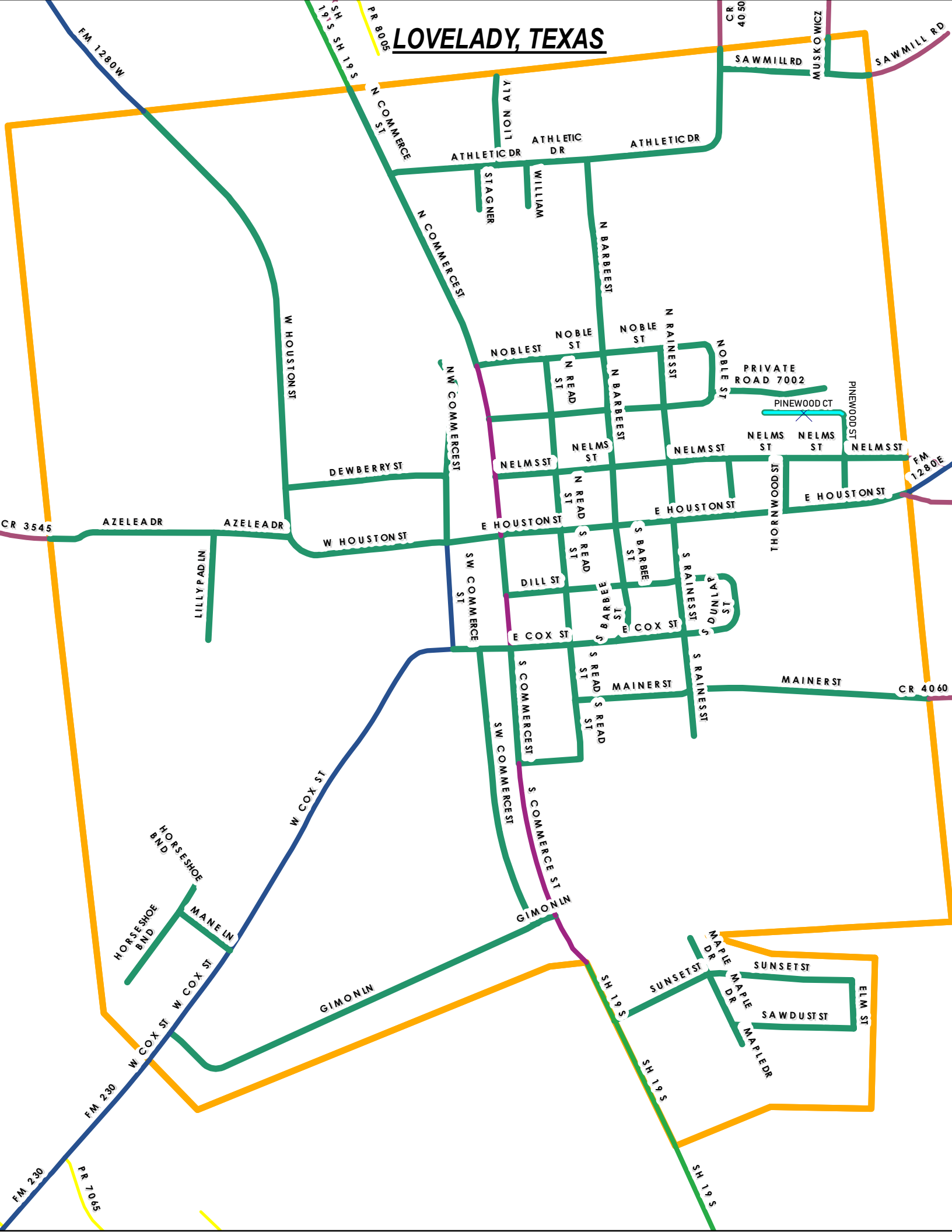
LATEXO, TEXAS



LATEXO MAP

	A	B	C
1	STREET NAME	MAP PAGE: GRID BLOCK	MAP
2	COTTONWOOD	PG 6, (65:065)	LATEXO MAP
3	CR 1800	PG 6, (84:084)	LATEXO MAP
4	CR 1805	PG 6, (65:065)	LATEXO MAP
5	CR 1810	PG 6, (65:065)	LATEXO MAP
6	CR 1825	PG 6, (65:065)	LATEXO MAP
7	CR 2121	PG 6, (84:084)	LATEXO MAP
8	CR 2123	PG 6, (65:065)	LATEXO MAP
9	FM 2663	PG 6, (65:065)	LATEXO MAP
10	HOLLY LN	PG 6, (65:065)	LATEXO MAP
11	HOLLY ST	PG 6, (65:065)	LATEXO MAP
12	MIMOSA ST	PG 6, (65:065)	LATEXO MAP
13	NORTHWOOD ST	PG 6, (65:065)	LATEXO MAP
14	OLD LATEXO RD	PG 6, (65:065)	LATEXO MAP
15	POST OAK LN	PG 6, (65:065)	LATEXO MAP
16	REDBUD	PG 6, (65:065)	LATEXO MAP
17	SYCAMORE ST	PG 6, (65:065)	LATEXO MAP
18	US HWY 287 N	PG 6, (65:065)	LATEXO MAP

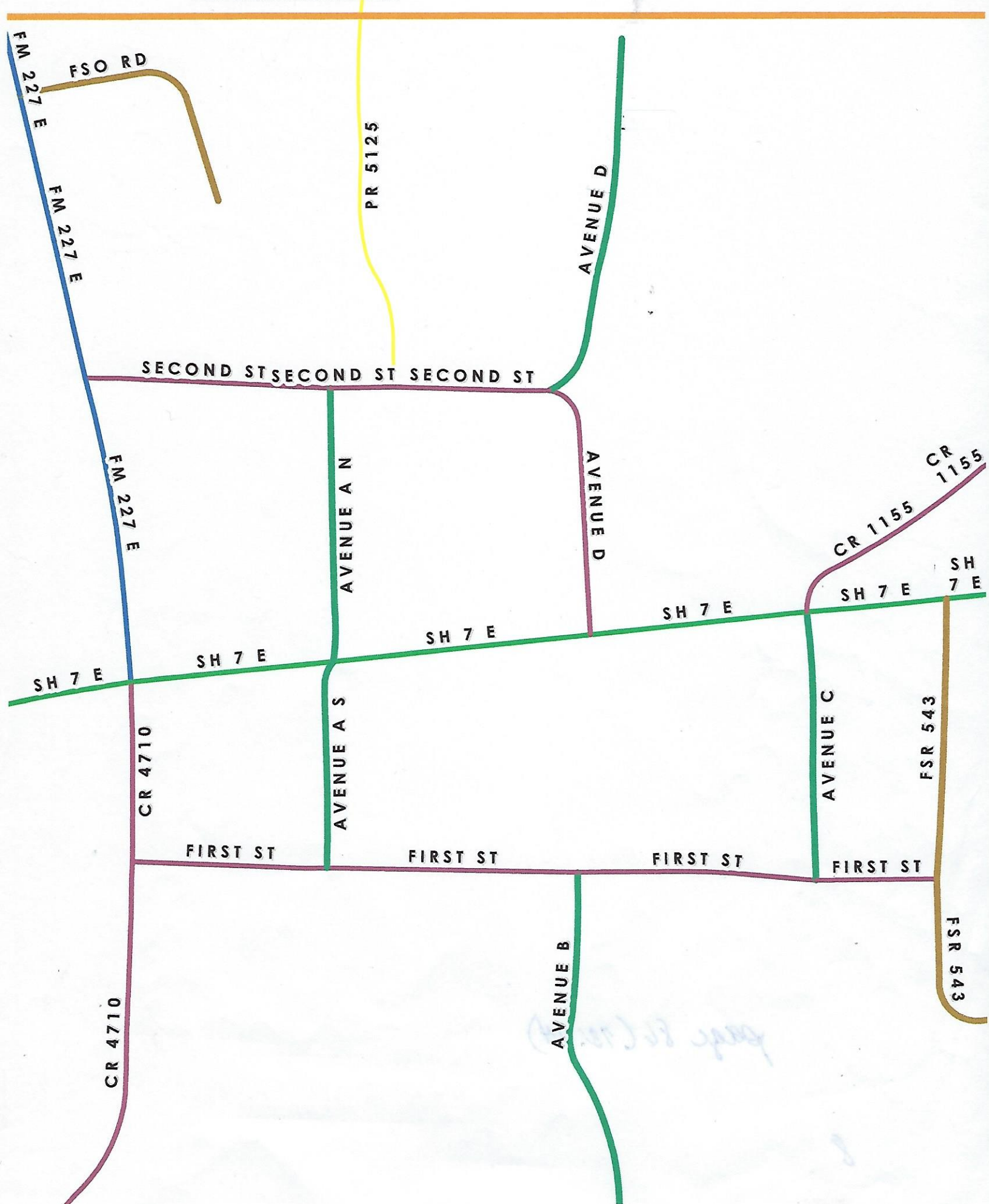
LOVELADY, TEXAS



LOVELADY MAP

	A	B	C
1	STREET NAME	MAP PAGE: GRID BLOCK	MAP
2	ATHLETIC DR	PG 7, (169:169)	LOVELADY MAP
3	AZELEA DR	PG 7, (169:169)	LOVELADY MAP
4	CEDARWOOD ST	PG 7, (169:169)	LOVELADY MAP
5	DEWBERRY ST	PG 7, (169:169)	LOVELADY MAP
6	DILL ST	PG 7, (169:169)	LOVELADY MAP
7	E COX ST	PG 7, (169:169)	LOVELADY MAP
8	E HOUSTON ST	PG 7, (169:169)	LOVELADY MAP
9	ELM ST	PG 7, (169:169)	LOVELADY MAP
10	GIMON LN	PG 7, (169:169)	LOVELADY MAP
11	HORSESHOE BND	PG 7, (169:169)	LOVELADY MAP
12	LILYPAD LN	PG 7, (169:169)	LOVELADY MAP
13	LION ALY	PG 7, (169:169)	LOVELADY MAP
14	MAINER ST	PG 7, (169:169)	LOVELADY MAP
15	MANE LN	PG 7, (169:169)	LOVELADY MAP
16	MAPLE DR	PG 7, (169:169)	LOVELADY MAP
17	MUSKOWICZ	PG 7, (169:169)	LOVELADY MAP
18	N BARBEE ST	PG 7, (169:169)	LOVELADY MAP
19	N COMMERCE ST	PG 7, (169:169)	LOVELADY MAP
20	N DUNLAP ST	PG 7, (169:169)	LOVELADY MAP
21	N READ ST	PG 7, (169:169)	LOVELADY MAP
22	NELMS ST	PG 7, (169:169)	LOVELADY MAP
23	NOBLE ST	PG 7, (169:169)	LOVELADY MAP
24	NW COMMERCE ST	PG 7, (169:169)	LOVELADY MAP
25	PINEWOOD CT	PG 7, (169:169)	LOVELADY MAP
26	PINEWOOD ST	PG 7, (169:169)	LOVELADY MAP
27	PR 7002	PG 7, (169:169)	LOVELADY MAP
28	PRIVATE ROAD 7002	PG 7, (169:169)	LOVELADY MAP
29	S BARBEE ST	PG 7, (169:169)	LOVELADY MAP
30	S COMMERCE ST	PG 7, (169:169)	LOVELADY MAP
31	S DUNLAP ST	PG 7, (169:169)	LOVELADY MAP
32	S RAINES ST	PG 7, (169:169)	LOVELADY MAP
33	S READ ST	PG 7, (169:169)	LOVELADY MAP
34	SAWDUST ST	PG 7, (169:169)	LOVELADY MAP
35	SAWMILL RD	PG 7, (169:169)	LOVELADY MAP
36	SAWMILL ST	PG 7, (169:169)	LOVELADY MAP
37	STAGNER	PG 7, (169:169)	LOVELADY MAP
38	STATE HIGHWAY 19 S	PG 7, (169:169)	LOVELADY MAP
39	SUNSET ST	PG 7, (169:169)	LOVELADY MAP
40	SW COMMERCE ST	PG 7, (169:169)	LOVELADY MAP
41	THORNWOOD ST	PG 7, (169:169)	LOVELADY MAP
42	W COX ST	PG 7, (169:169)	LOVELADY MAP
43	W HOUSTON ST	PG 7, (169:169)	LOVELADY MAP
44	WILLIAM	PG 7, (169:169)	LOVELADY MAP

RATCLIFF, TEXAS



RATCLIFF AREA MAP

	A	B	C
1	STREET NAME	MAP PAGE: GRID BLOCK	MAP
2	AVENUE A N	PG 8, (73:073)	RATCLIFF MAP
3	AVENUE A S	PG 8, (92:092)	RATCLIFF MAP
4	AVENUE B	PG 8, (92:092)	RATCLIFF MAP
5	AVENUE C	PG 8, (92:092)	RATCLIFF MAP
6	AVENUE D	PG 8, (73:073)	RATCLIFF MAP
7	CONNER RD	PG 8, (73:073)	RATCLIFF MAP
8	CR 1155	PG 8, (73:073)	RATCLIFF MAP
9	FM 227 E	PG 8, (73:073)	RATCLIFF MAP
10	FIRST ST	PG 8, (73:073)	RATCLIFF MAP
11	FOREST SERVICE OFFICE	PG 8, (73:073)	RATCLIFF MAP
12	PR 5125	PG 8, (73:073)	RATCLIFF MAP
13	SECOND ST	PG 8, (73:073)	RATCLIFF MAP

SPRING CREEK LAKE



SPRING CREEK LAKE

	A	B	C
1	STREET NAME	MAP PAGE: GRID BLOCK	MAP
2	AZALEA PT	PG 9, (83:083)	SPRING CREEK LAKE
3	CEDAR BLUFF TER	PG 9, (83:083)	SPRING CREEK LAKE
4	DOGWOOD TRL	PG 9, (83:083)	SPRING CREEK LAKE
5	FM 2160	PG 9, (83:083)	SPRING CREEK LAKE
6	FOREST LN	PG 9, (83:083)	SPRING CREEK LAKE
7	HICKORY HILL LN	PG 9, (83:083)	SPRING CREEK LAKE
8	HOLLY LN	PG 9, (83:083)	SPRING CREEK LAKE
9	LAKEVIEW CIR	PG 9, (83:083)	SPRING CREEK LAKE
10	MAPLE WAY	PG 9, (83:083)	SPRING CREEK LAKE
11	MAYAPPLE PT	PG 9, (83:083)	SPRING CREEK LAKE
12	PECAN PT	PG 9, (83:083)	SPRING CREEK LAKE
13	PINE CONE DR	PG 9, (83:083)	SPRING CREEK LAKE
14	PR 6015	PG 9, (83:083)	SPRING CREEK LAKE
15	RED OAK PT	PG 9, (83:083)	SPRING CREEK LAKE
16	REDBUD CIR	PG 9, (83:083)	SPRING CREEK LAKE
17	SPRINGCREEK DR	PG 9, (83:083)	SPRING CREEK LAKE
18	YAUPON LN	PG 9, (83:083)	SPRING CREEK LAKE
19	YELLOW CREEK TRL	PG 9, (83:083)	SPRING CREEK LAKE

Houston County Texas

